



17.541

902/570


(1743)











79nc

c 4338




7274.738 01

DE
FAKKEL DES OORLOGS
ONTSTOKEN AAN DEN RHYN;
Verbeeld in 36 Nieuwe
GEOGRAPHISCHE LANDKAARTEN,

*In zigh begrypende de Paltz, Lotharinge,
Mentz, Trier, de Wetterau, een gedeelte van
Keulen, het Noorder en Wester deel van
Swaben, en Zuyder en Noorder gedeelte
van de Elsas, &c. naar de Origineele
Kaarten van den Heere G. de H. de
en die van verscheide andere Lief-
hebbers in de voorgaanden Veldtocht
verbeert en Vermeerdert.*

*Tot groote nuttigheyt en gemak voor alle
Officiers en Reizigers omze inde zak
te kunnen dragen, ook kunnen de
zelve alle aan malkander gevoegt werden.*




Schaale van 2 Duytsche Meilen.

LE
FLAMBEAU DE LA GUERRE
ALLUMEE AU RHIN;
Representee en 36 Nouvelles
CARTES GEOGRAPHIQUES,

*Contenant le Palatinat, la Lorraine,
Mayence, Trèves, Wetterau, une partie
de la Cologne, la partie Septentrion.
& Occident. de Souabe, et la partie
Septentrion & Meridion. d'Alsace, &c.
Suivant les Cartes Origineaux de
Monsr. G. de l'Isle. & des plusieurs
autres Connoisseurs dans la Campagne
precedente corrigees & augmentees.*

*Ouvrage tres utile aux Officiers et
Voÿageurs pour le porter dans la
poche, ces Cartes peuvent aussi
estre unis ensemble.*



Echelle de 3 Lieux d'une heure de Chemin.

LA GUERRE

LA RUINE

LA MORT

LA VIE

LA PAIX

LA LIBERTÉ

LA JUSTICE

LA VÉRITÉ

LA BIEN-ÊTRE

LA SANTÉ

LA FORTUNE

LA GLOIRE

LA REPUTATION

LA HONNEUR

LA DIGNITÉ

LA MAJESTÉ

LA SUPÉRIORITÉ

LA GRANDEUR

[Faint, illegible text, likely bleed-through from the reverse side of the page. The text is arranged in several paragraphs within a rectangular border.]

Voorberigt
van
P E T R U S S C H E N K
aan de Geographische Liefhebbers.

Dit Werkje, het welk de Sakkel des Oorlogs
werdt genaamt, is van veel nuttigheit en gebruik
voor Officiers en Reizigers, wyl het zelve in
zoodanige manier is ingerigt, dat het voor een
Brievetas en Memorie-boekje ken verstreken.
Ik ben door verscheide Officiers aangeziet; om
het in zoodanige grootte en forme in 't Ligt
te geven, wyl 't moeyelyk valt op reize en in
Veldtogten grote Kaarten by zig te dragen,
gelyk de onderrinding dit genoegzaam leert.
Egter kunnen deeze 36. Kaartjes alle aan
malkander gevoegt werden, als de graadstokken
daar afgesneeden worden, makende als dan een
heel groote Kaart uyt, waar in men in een
opslag ziet den Rhyne-stroom van Bon af tot
Basel toe, met de vordere omleggende plaatsen.
Vermagt, waarde Lezer, in 't vervolg het geen
vender hier toe nog zoude kunnen dienen, en naar wel.

Nader Berigt.

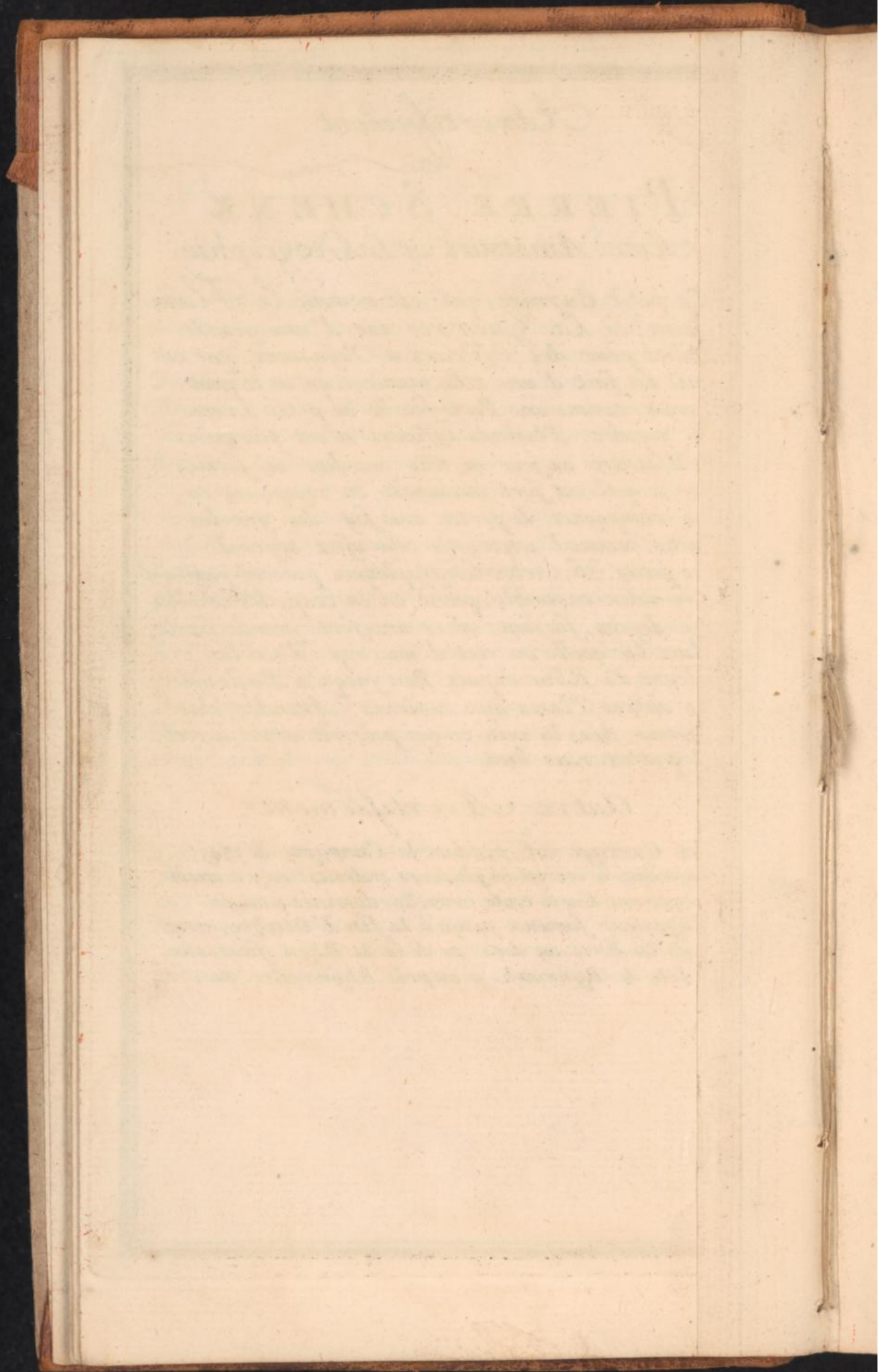
Dit Werkje is gedurende de Veldtocht 1743. op vele
plaatsen vermeerderd en verbeterd geworden, als ook
met een geheele nieuwe Caart, door een voornaam
Ingenieur geteekent, tot het laatst van October.
alle de Forten en Sterkte aan weersyden den Rhyne
gemaakt, opt Eyland Rynmark, en by Rhyneweiler. etc.


Advertissement
de
PIERRE SCHENK
Aux Amateurs de La Geographie.

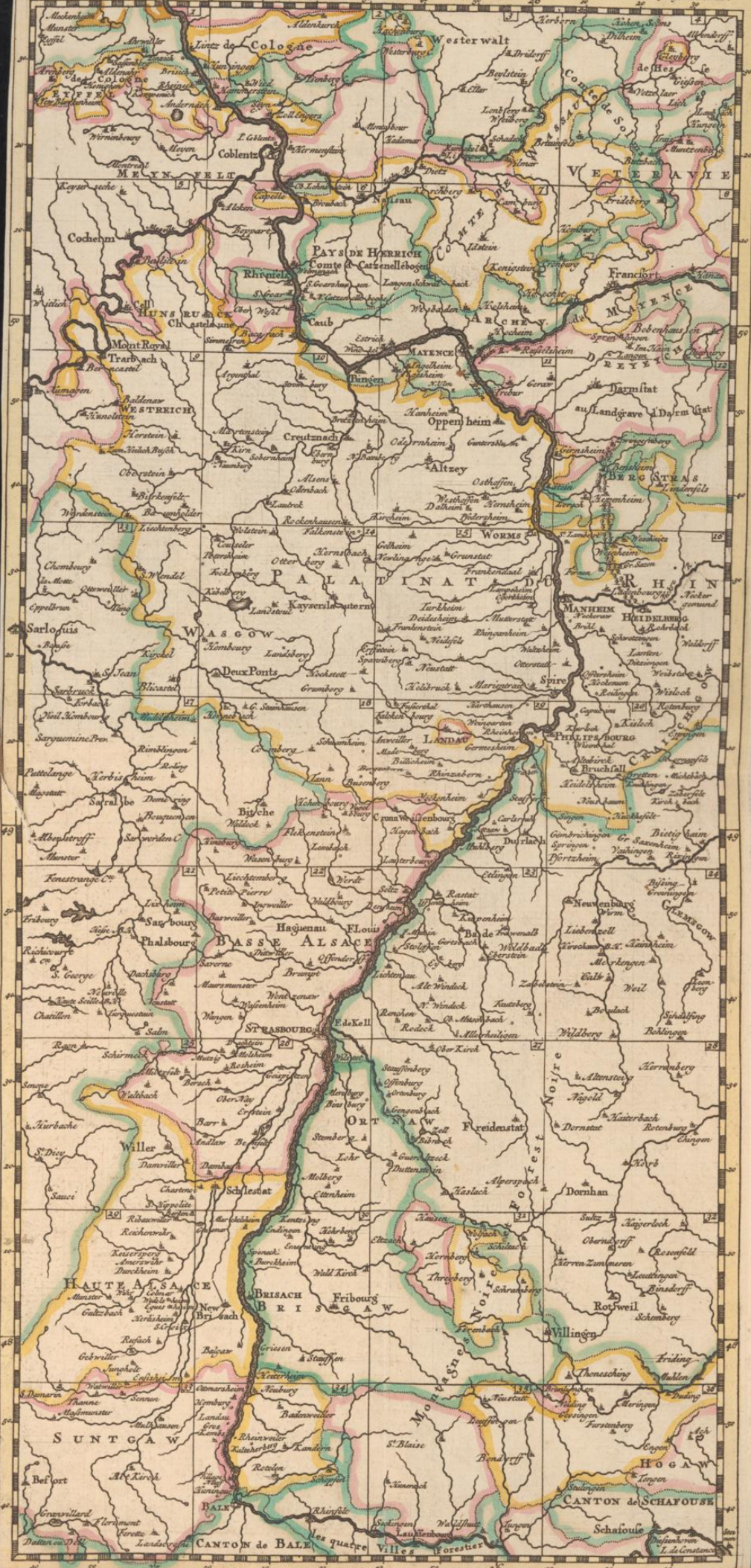
Ce petit Ouvrage, qui est nommé le Flam-
beau de La Guerre, est d'une grande
utilité pour des Officiers & Voyageurs, par ce
qu'il est fait d'une telle manière, qu'on le peut
porter comme une Portefeuille ou petit Livre
de mémoire. Plusieurs Officiers m'ont poursuivis
de le mettre au jour en telle grandeur en forme,
par ce qu'il est fort incommode en voyage ou en
des campagnes de porter avec soy des grandes
Cartes, comme l'expérience cela assez apprend.
Ces petits 36 Cartes Geographiques peuvent pourtant
estre unis ensemble, quand on en coupe les échelles
des degrez, faisant alors une fort grande Carte,
dans la quelle on voit d'un coup d'oeil la
fleuve du Rhin depuis Bon jusqu'à Basle, &
les autres Places aux environs. Attendez, cher
Lecteur, dans la suite ce qui pourroit servir à ceci,
& portez vous bien.

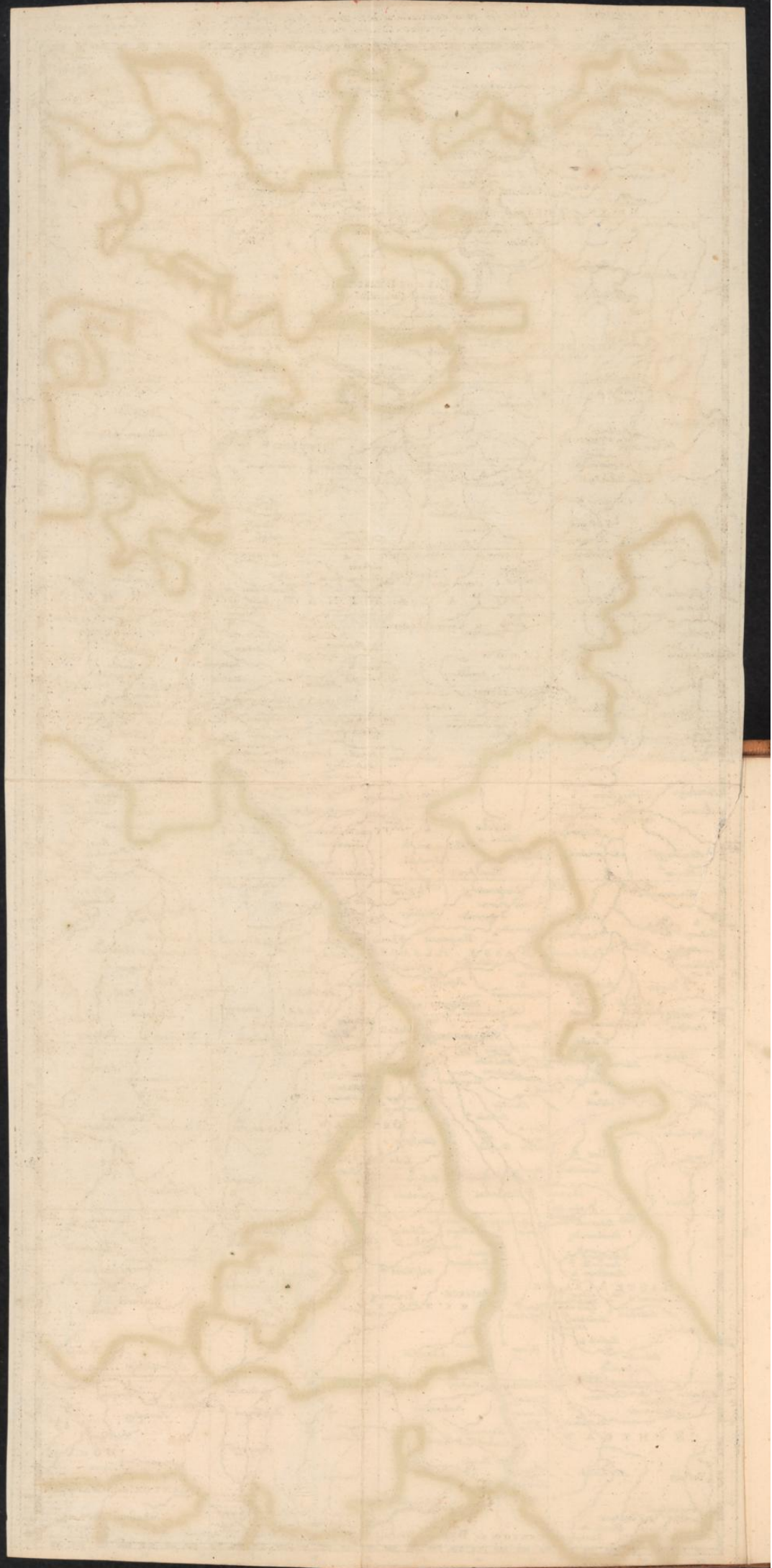
Autre Avertissement.


Cet Ouvrage est, pendant la Campagne de 1743.
augmenté & corrigé en plusieurs endroits: on y a aussi
ajouté une Carte toute nouvelle, dessinée par un
Ingenieur fameux jusqu'à la fin d'Octobre, avec
tous les Forts au deçà au de là du Rhyne, faits sur
l'Isle de Rynmark & au près Rhyneweiler. etc.

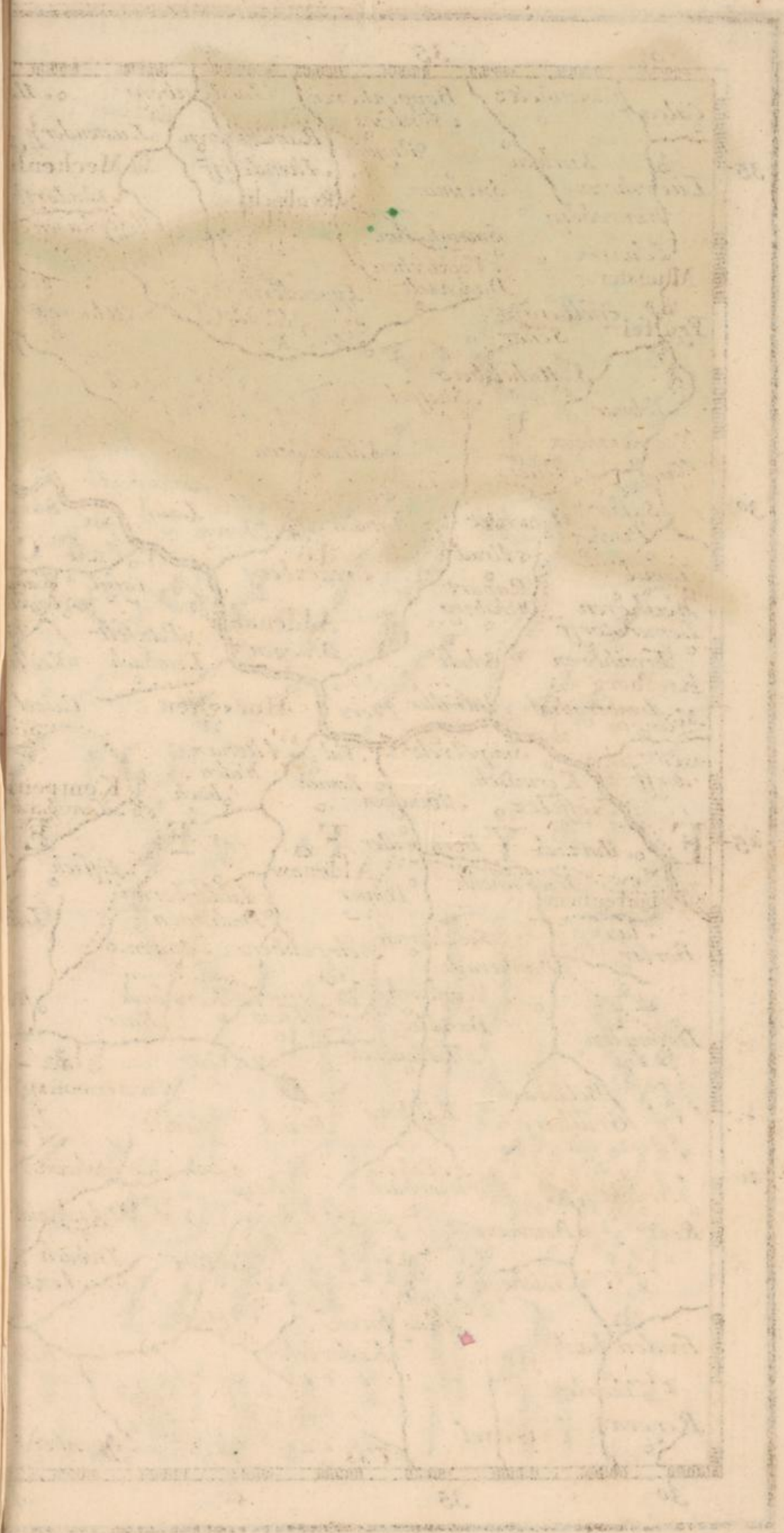




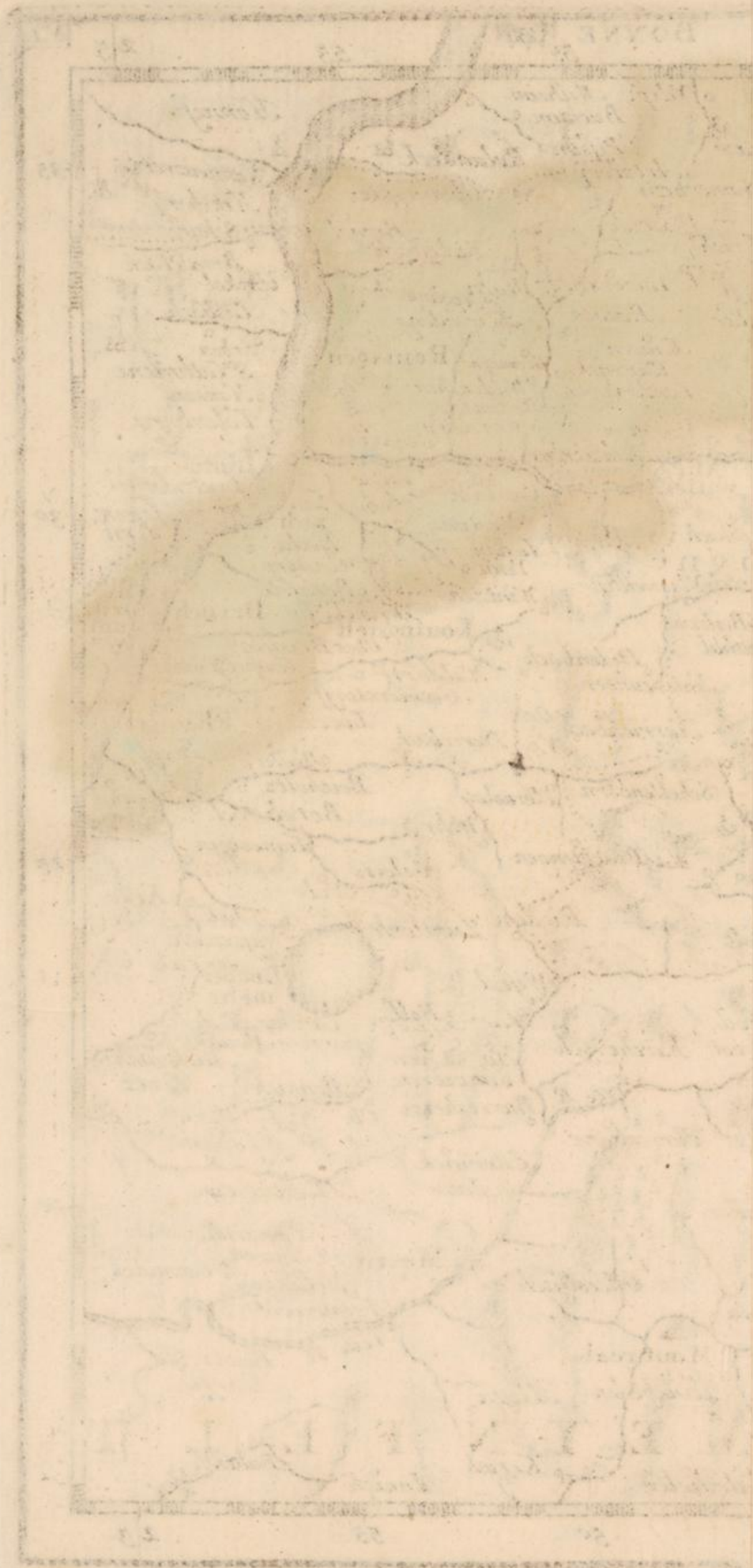












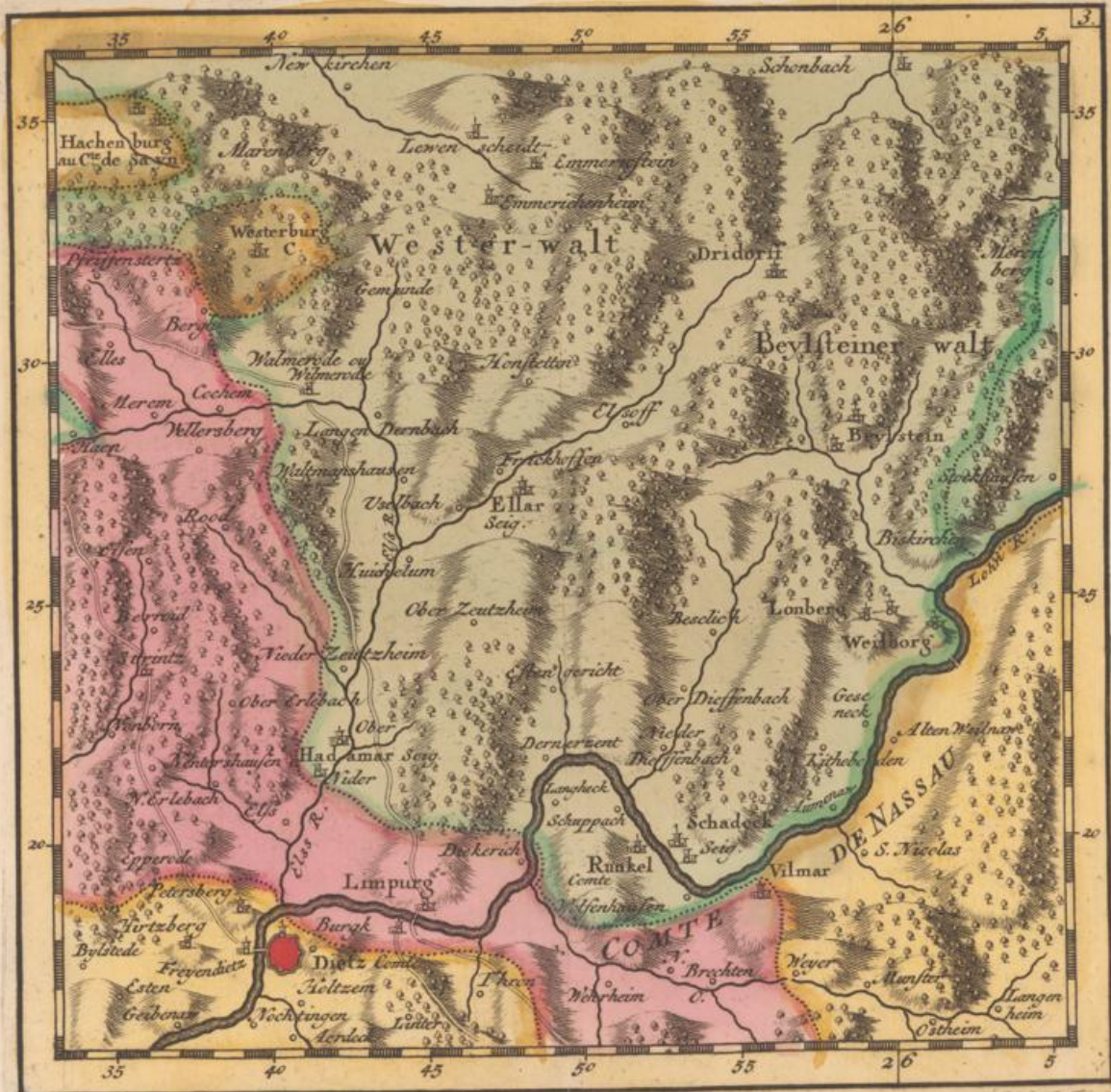






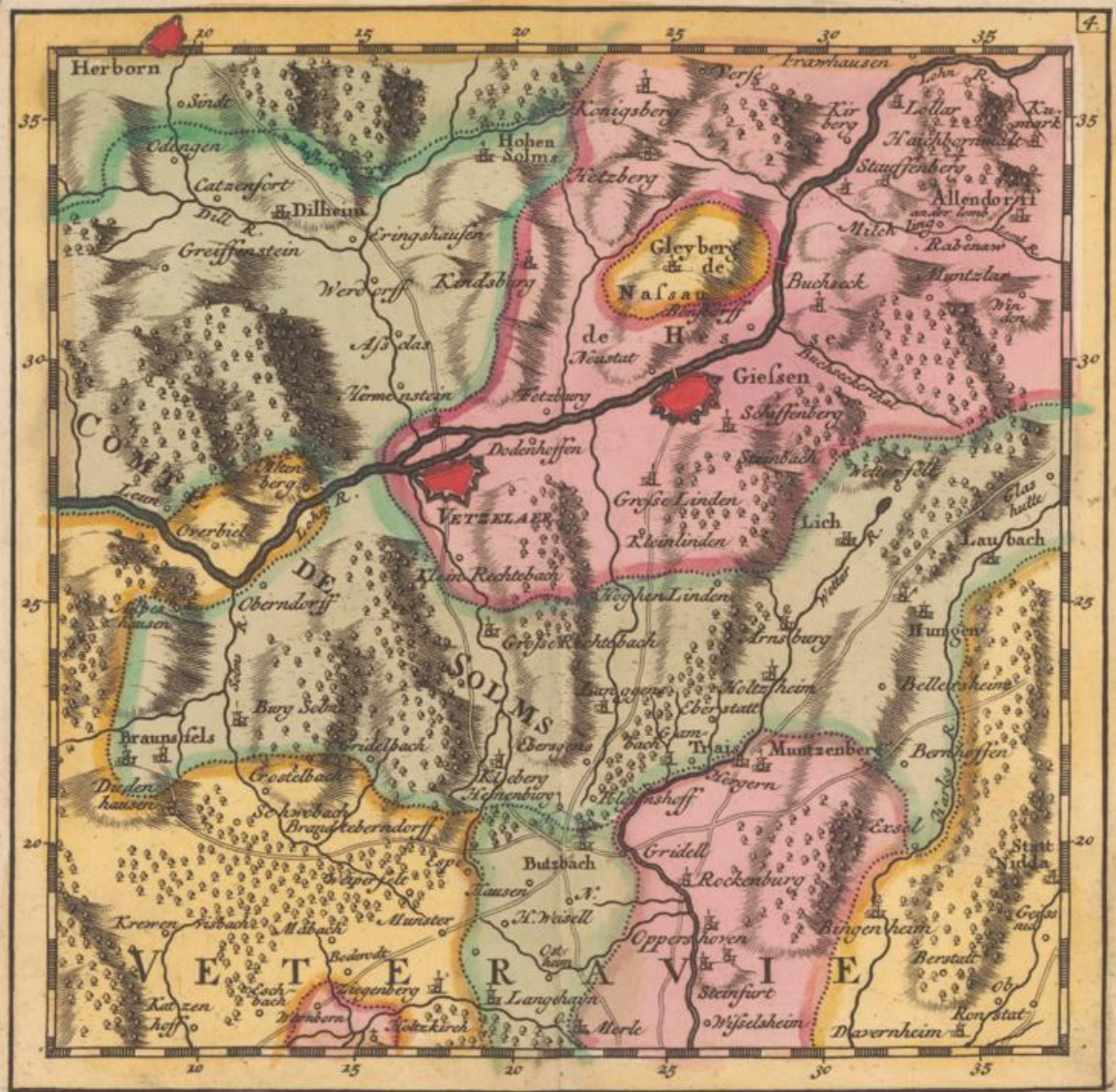




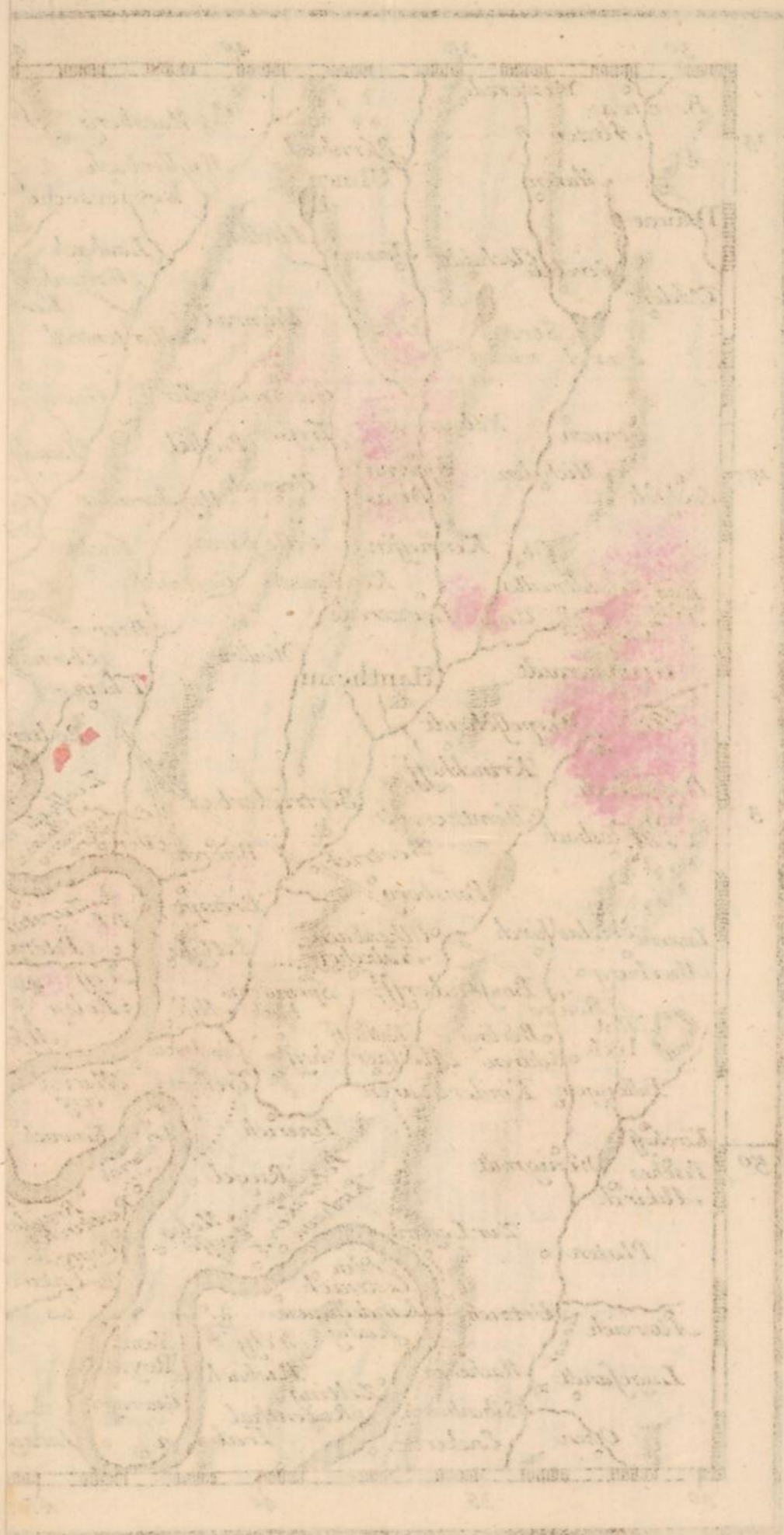


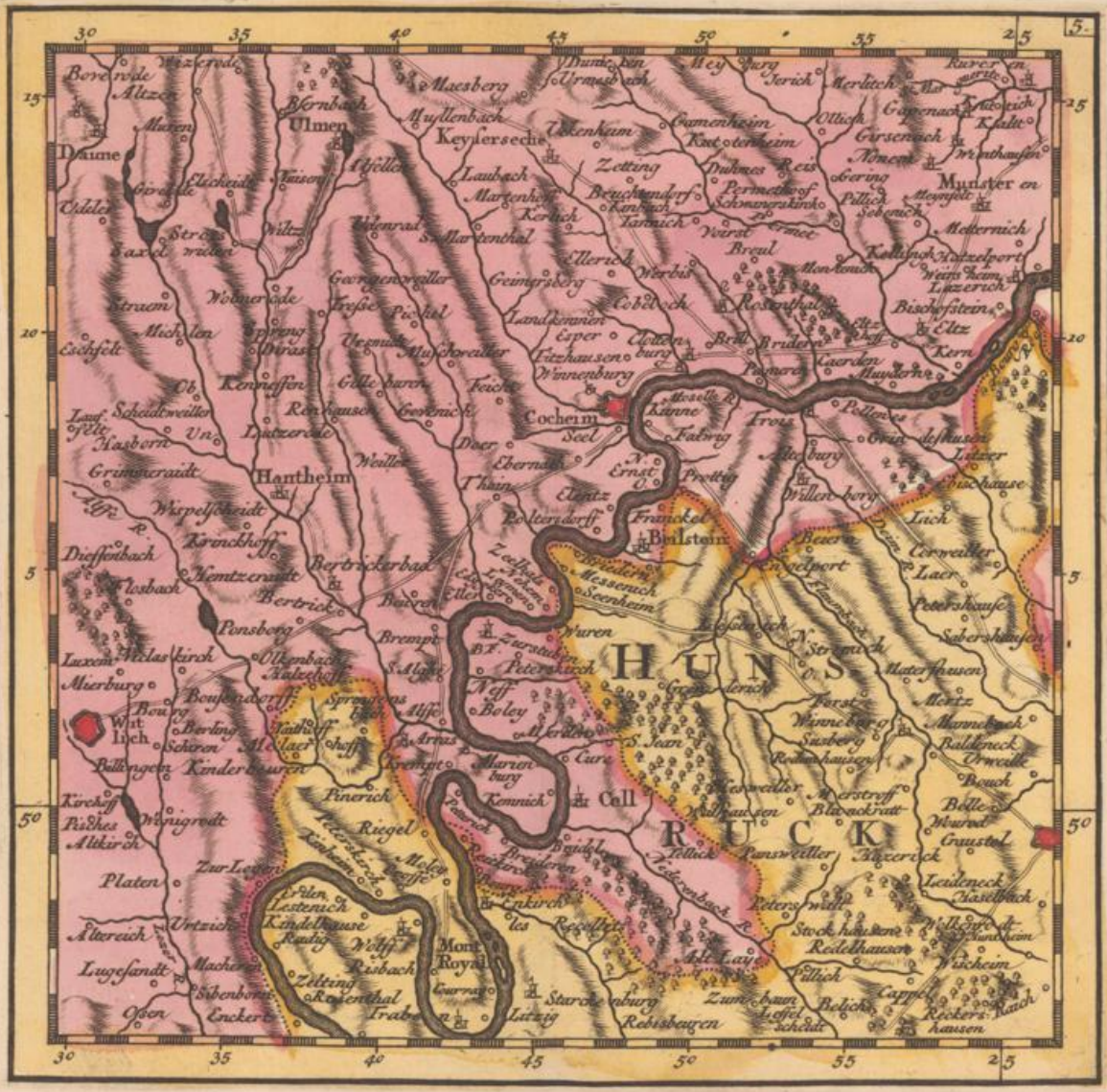









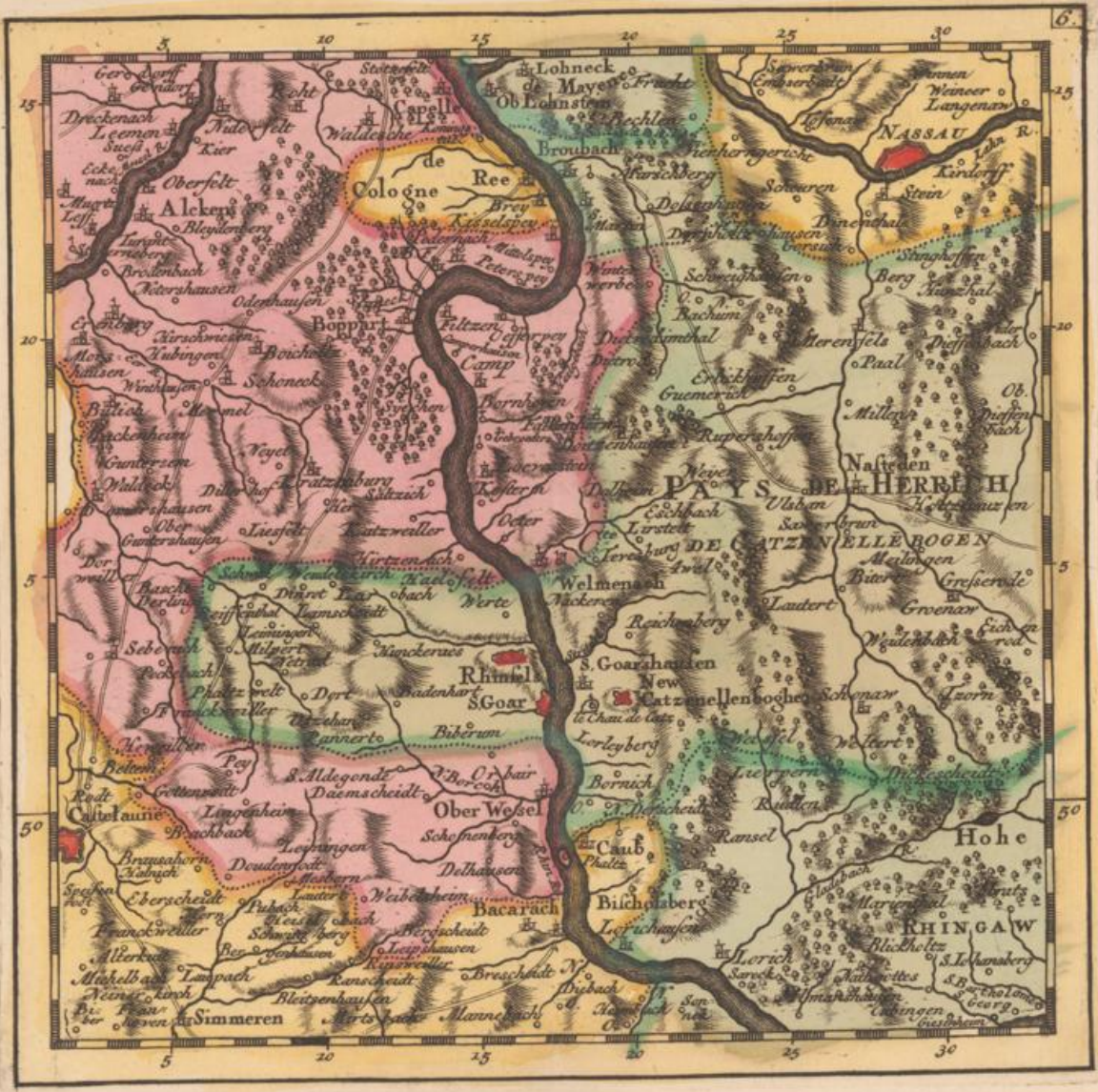




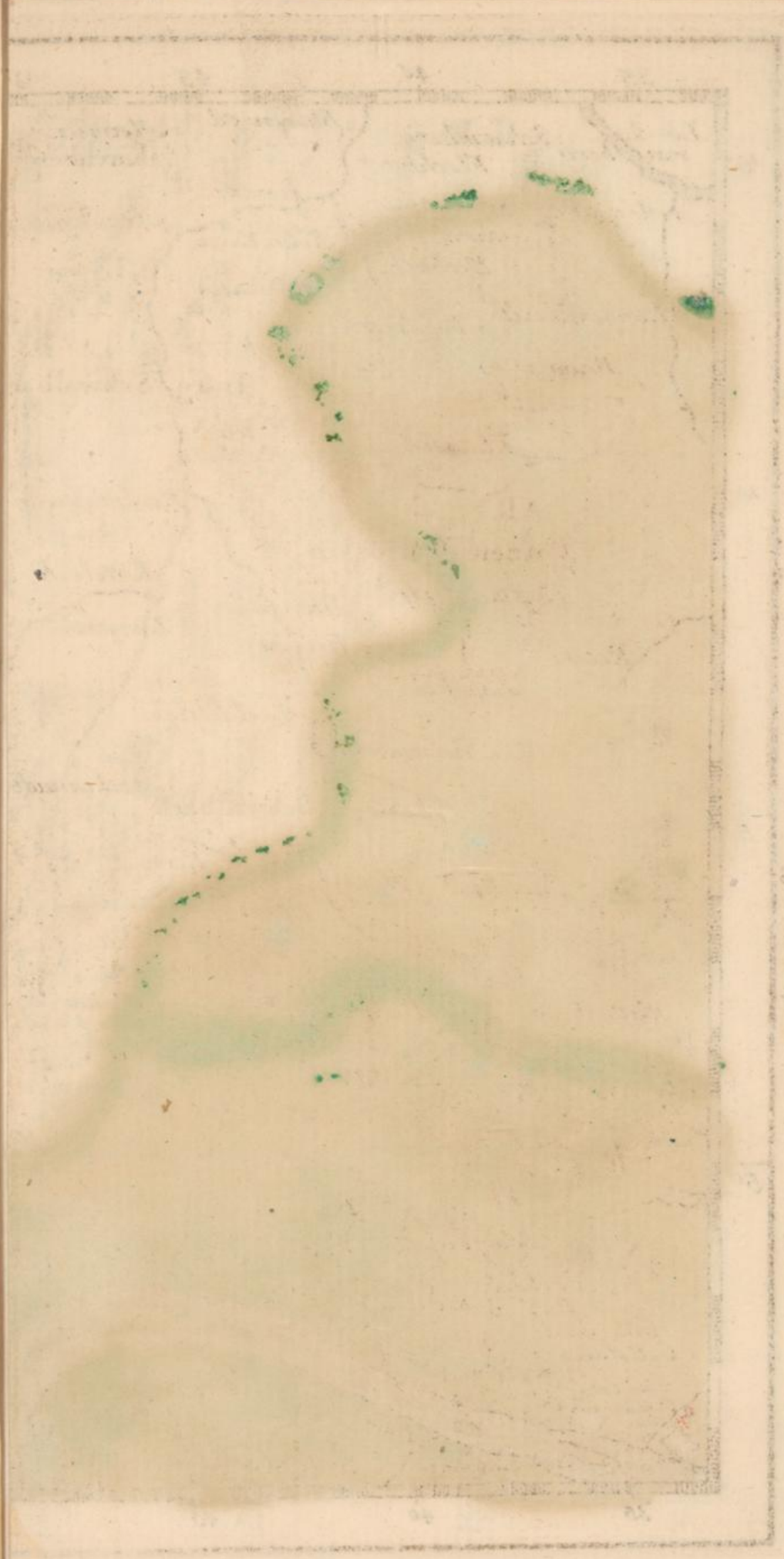


26













15
20
5
50

35 40 45 50 55 26 5

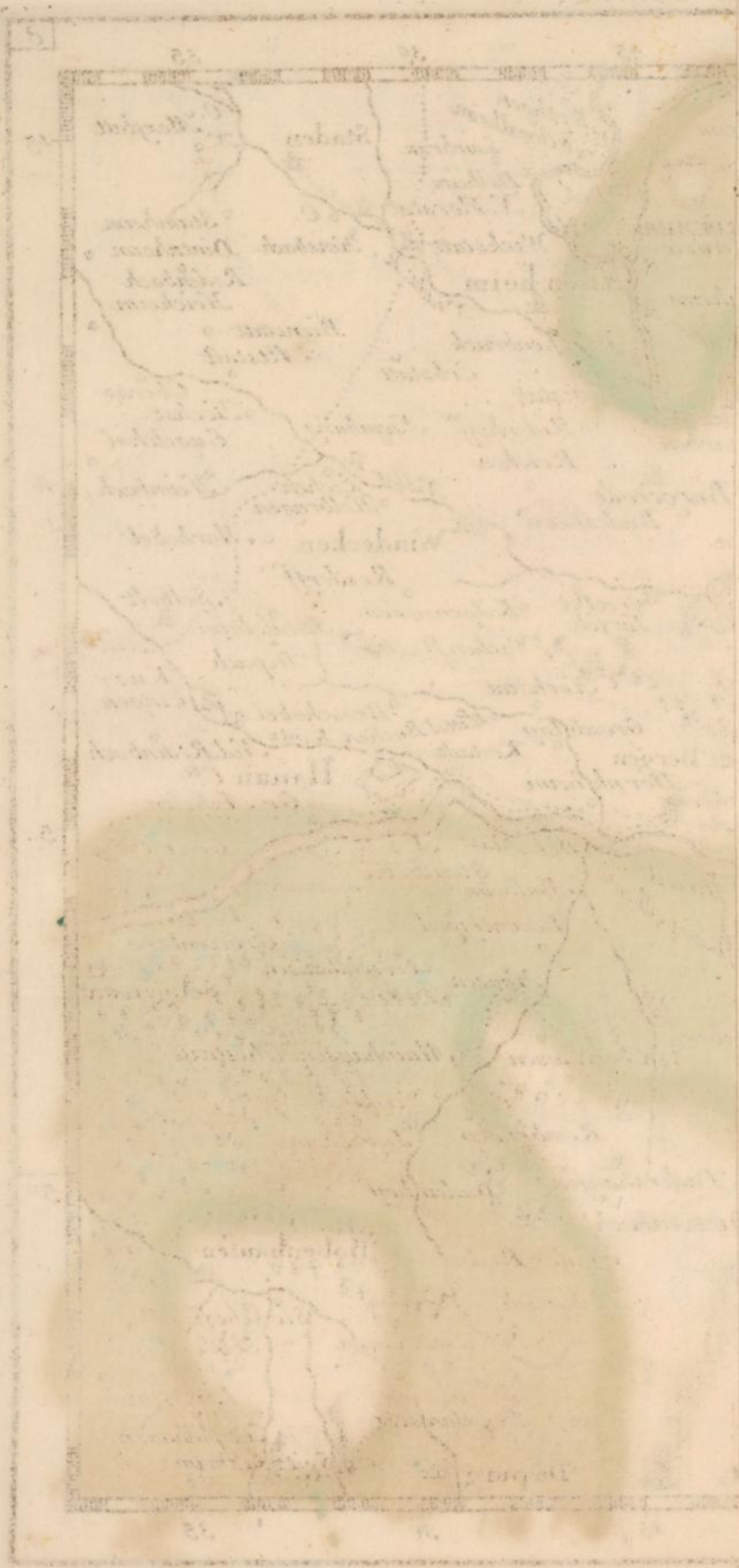
Lo. w. berg
Schaumburg
Flacht
Blumenrod
Kirchberg
Ober Teuffel
Nieder Teuffel
Larum
Tenstern
Kirchbach
Gna. d. d. thal
Camburg
Schwarzenhauzen
Donbach
Krymbach
Rudobach
Wahl
Arnoldsdorf
Hohenstein
Kettbach
Dampach
Nieder Kirch
Hoher
Langen Schwalbach
Börn
Hambach
Muntzenbach
Bersäde
Bleydenstat
Ner. Loster
Waldenbach
Willyshausen
Langenhayn
Wiesbaden
Nerstatt
Telkheim
Malsenheim
Weilbach
Flersheim
Eversheim
Cersfel
Holsheim
Seilsheim
Cruffel
Heidersheim
Cersfel
Munichoff
Raunheim
Kulstedt
Costheim
Rulselsheim
Rulsen


15
20
5
50

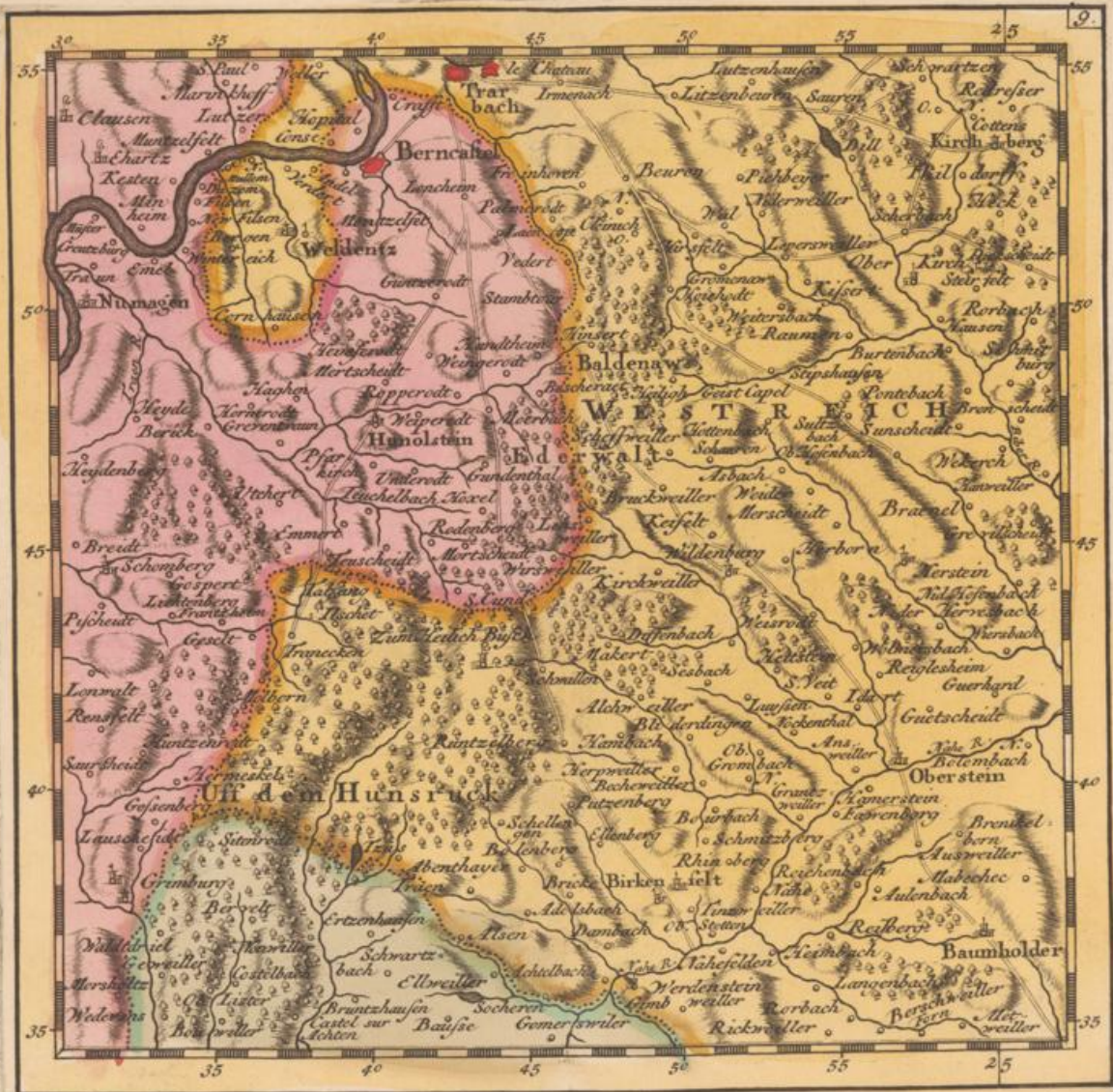








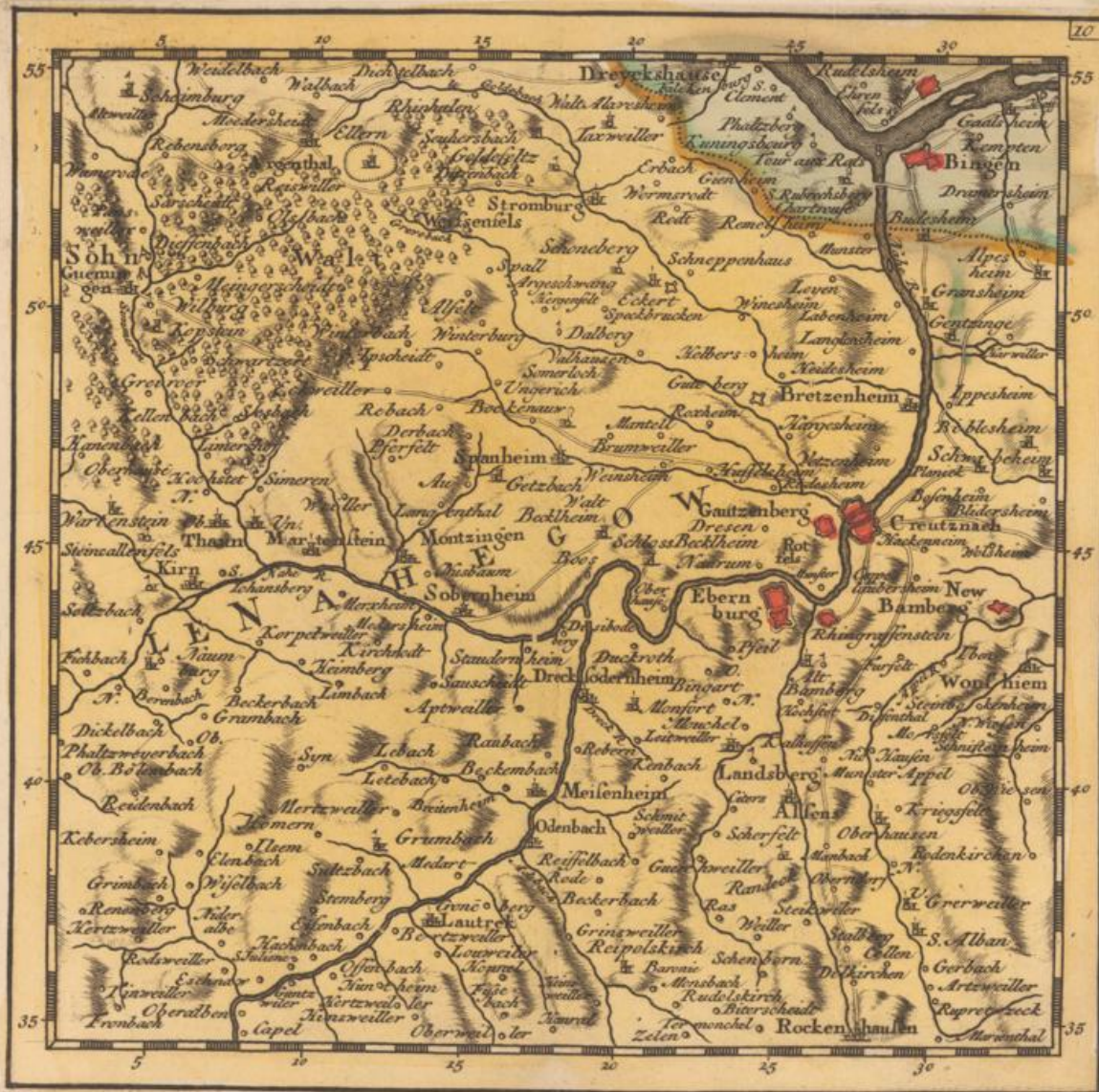










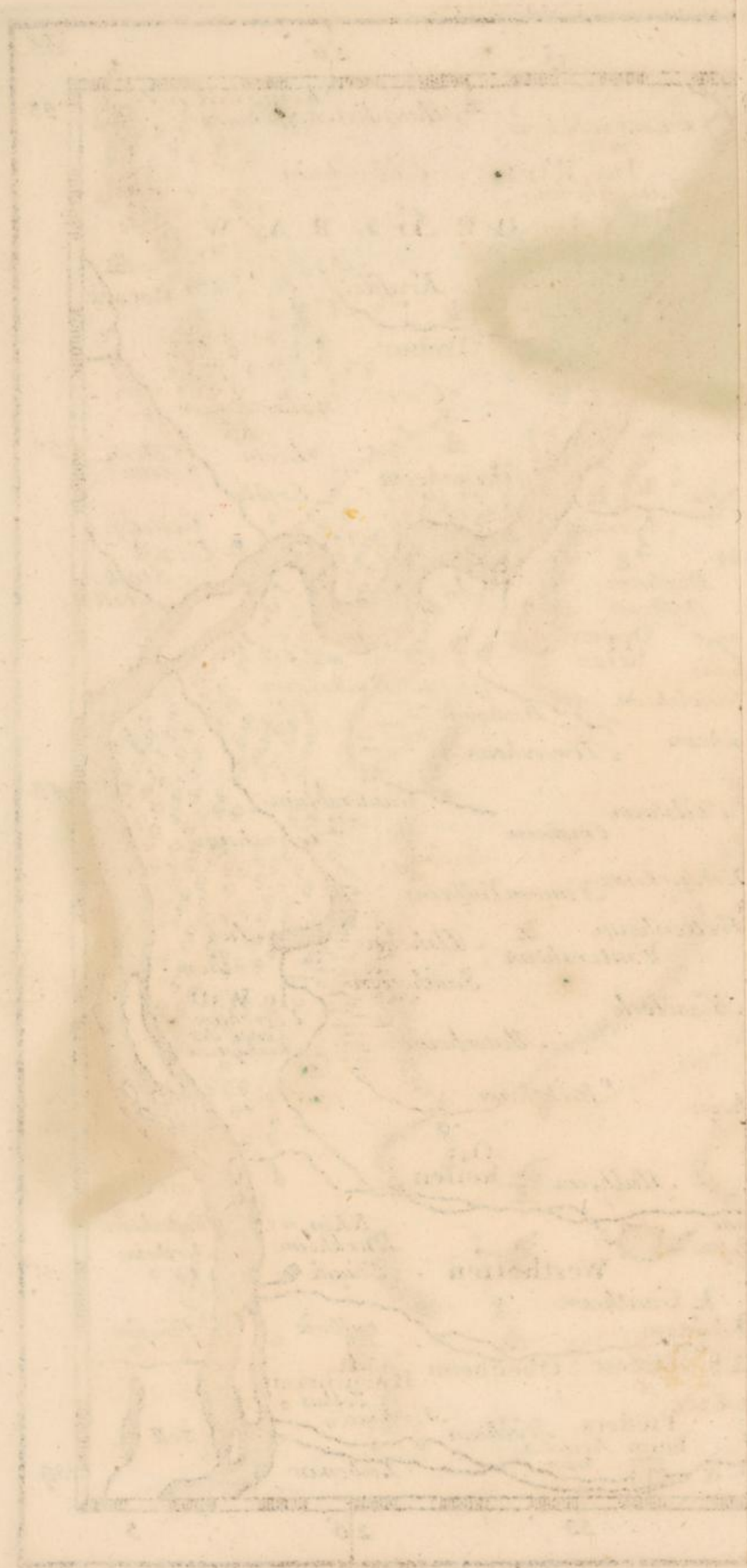




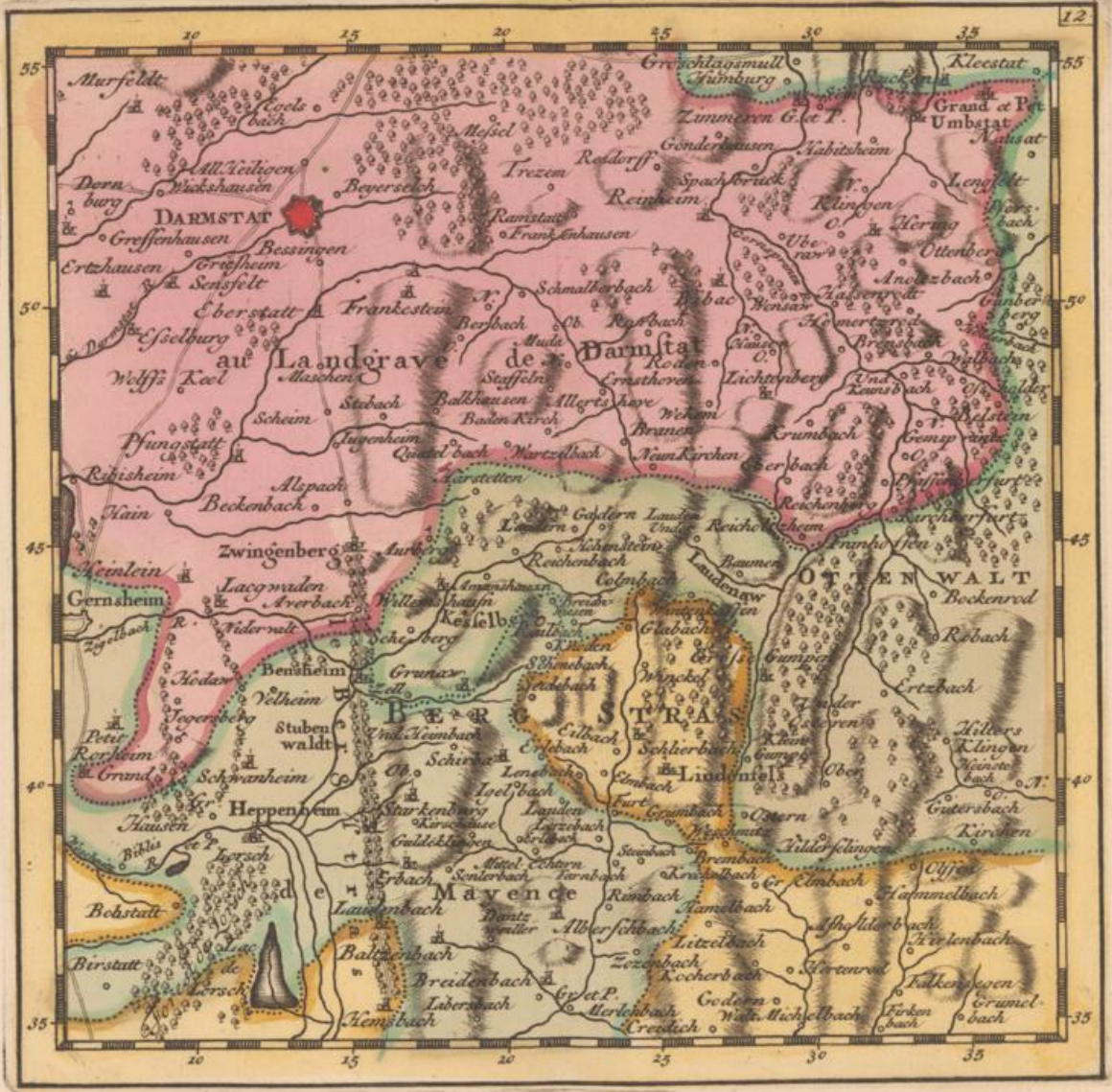








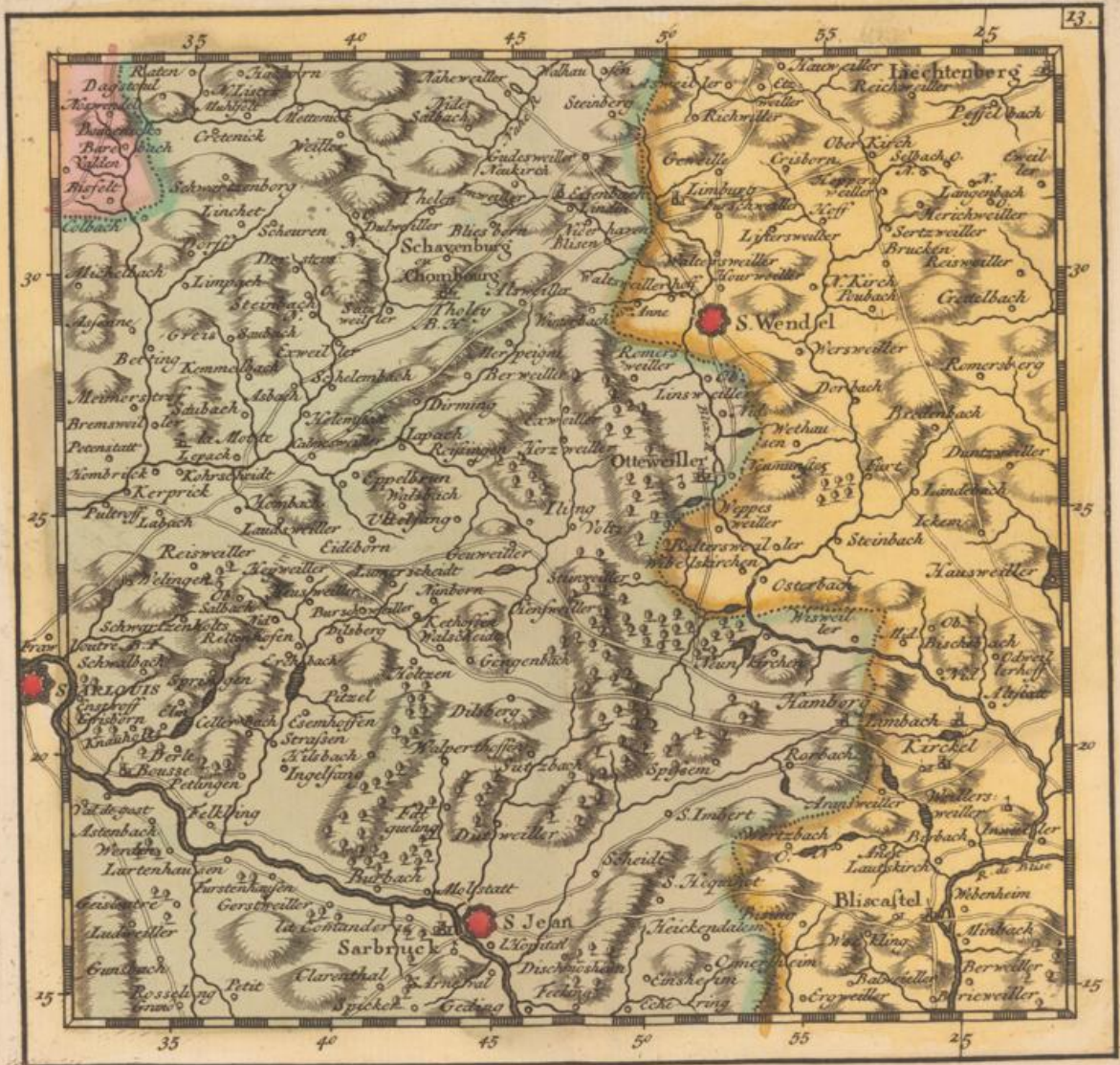




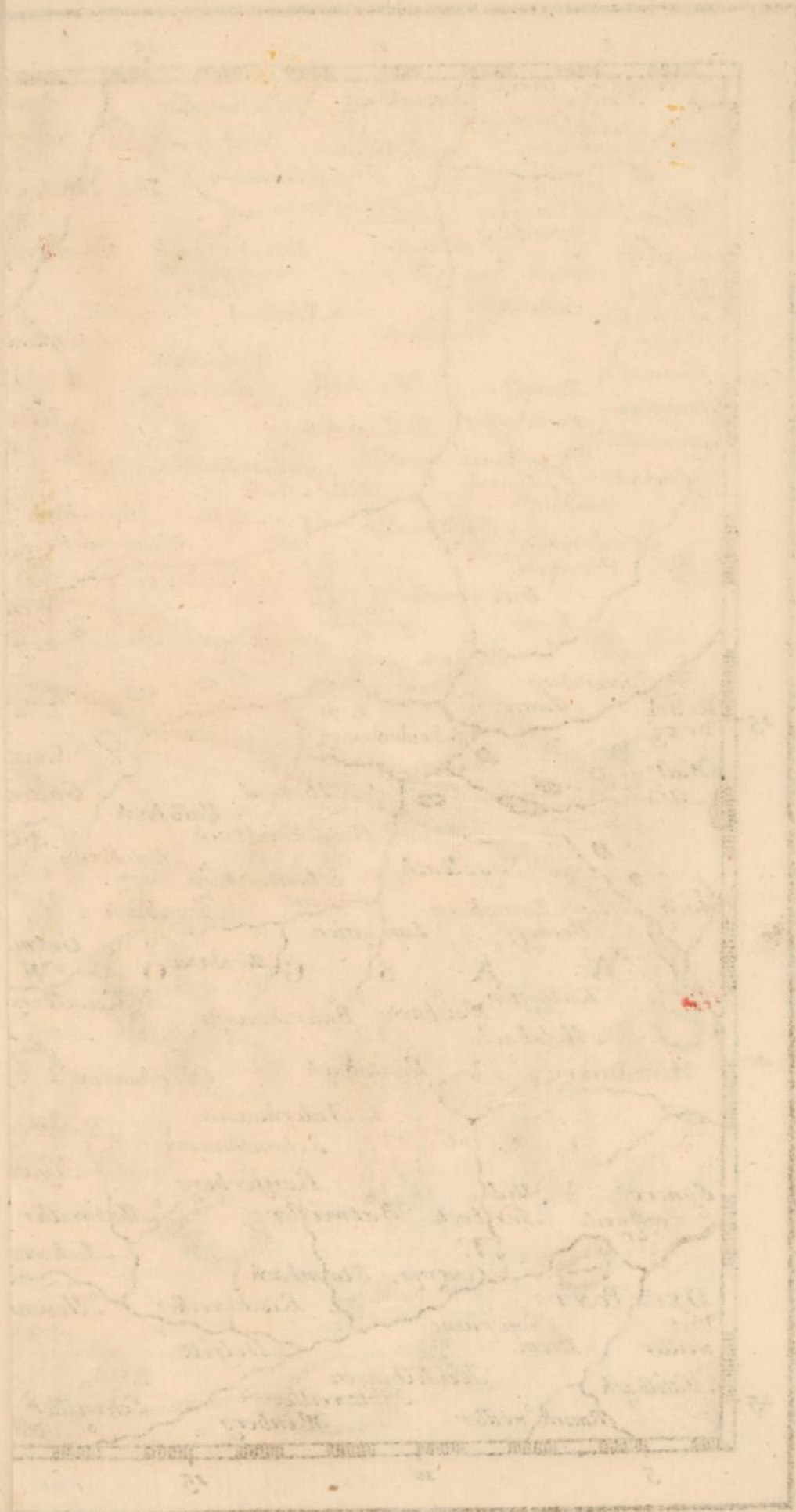


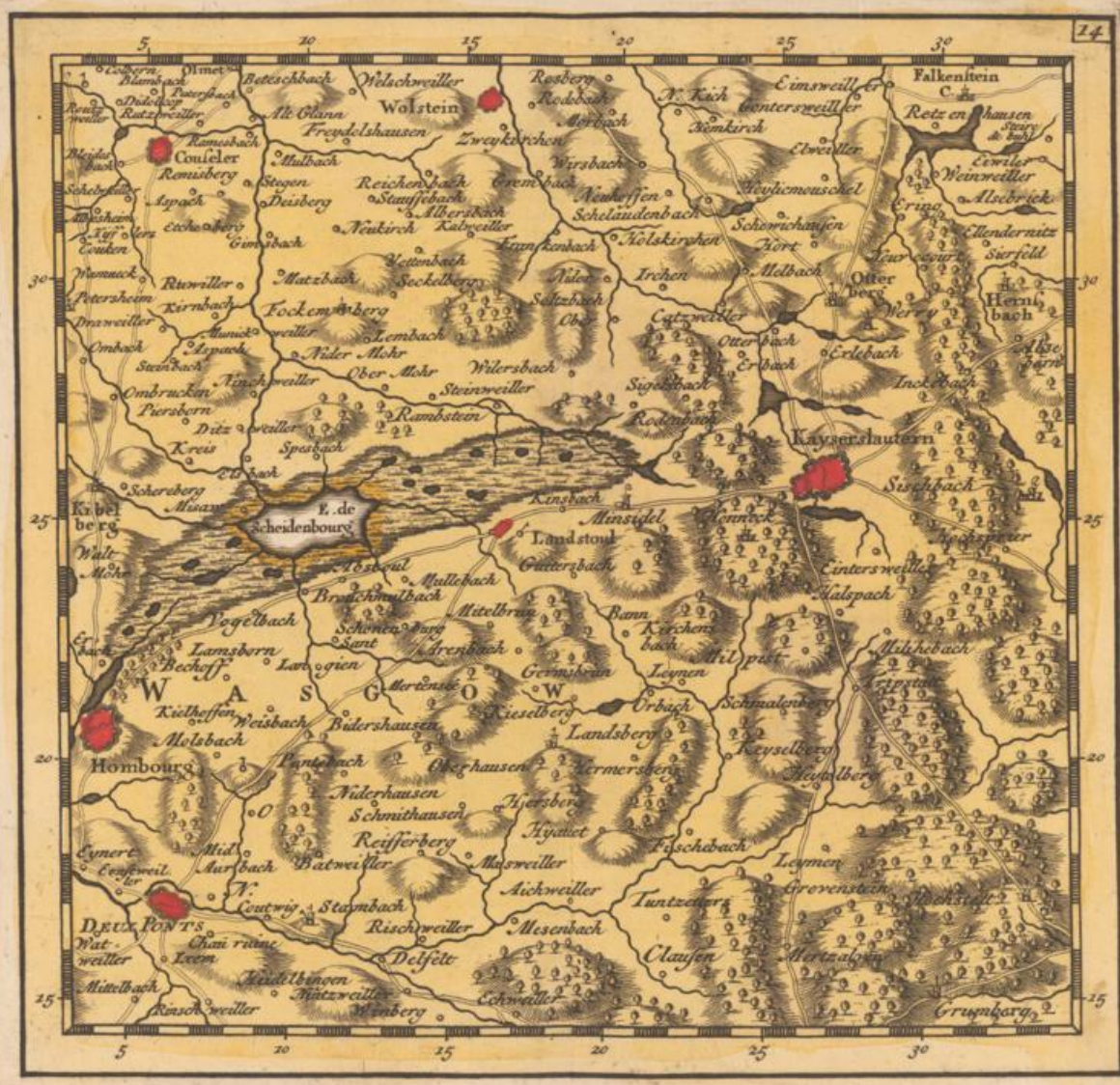










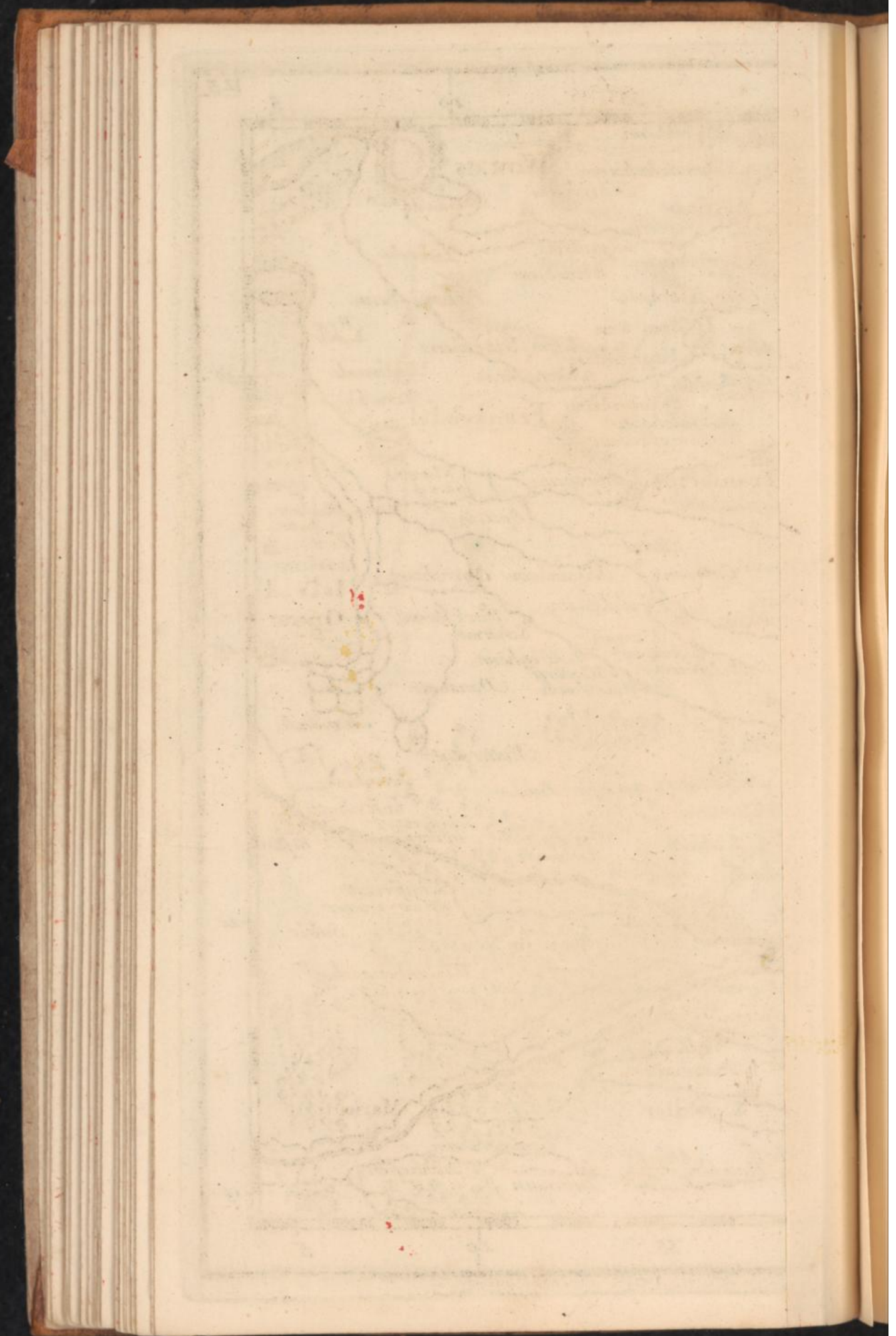


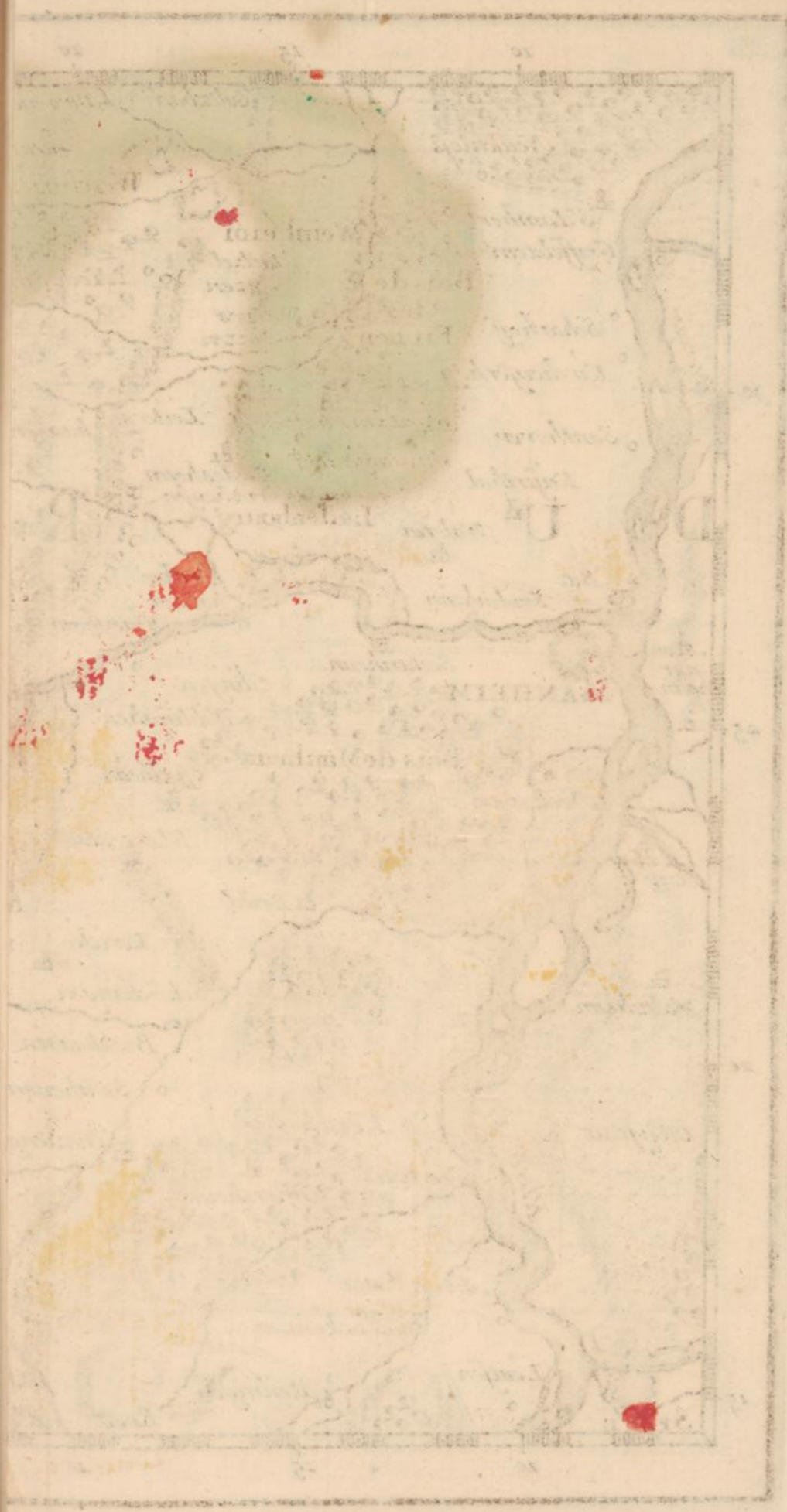


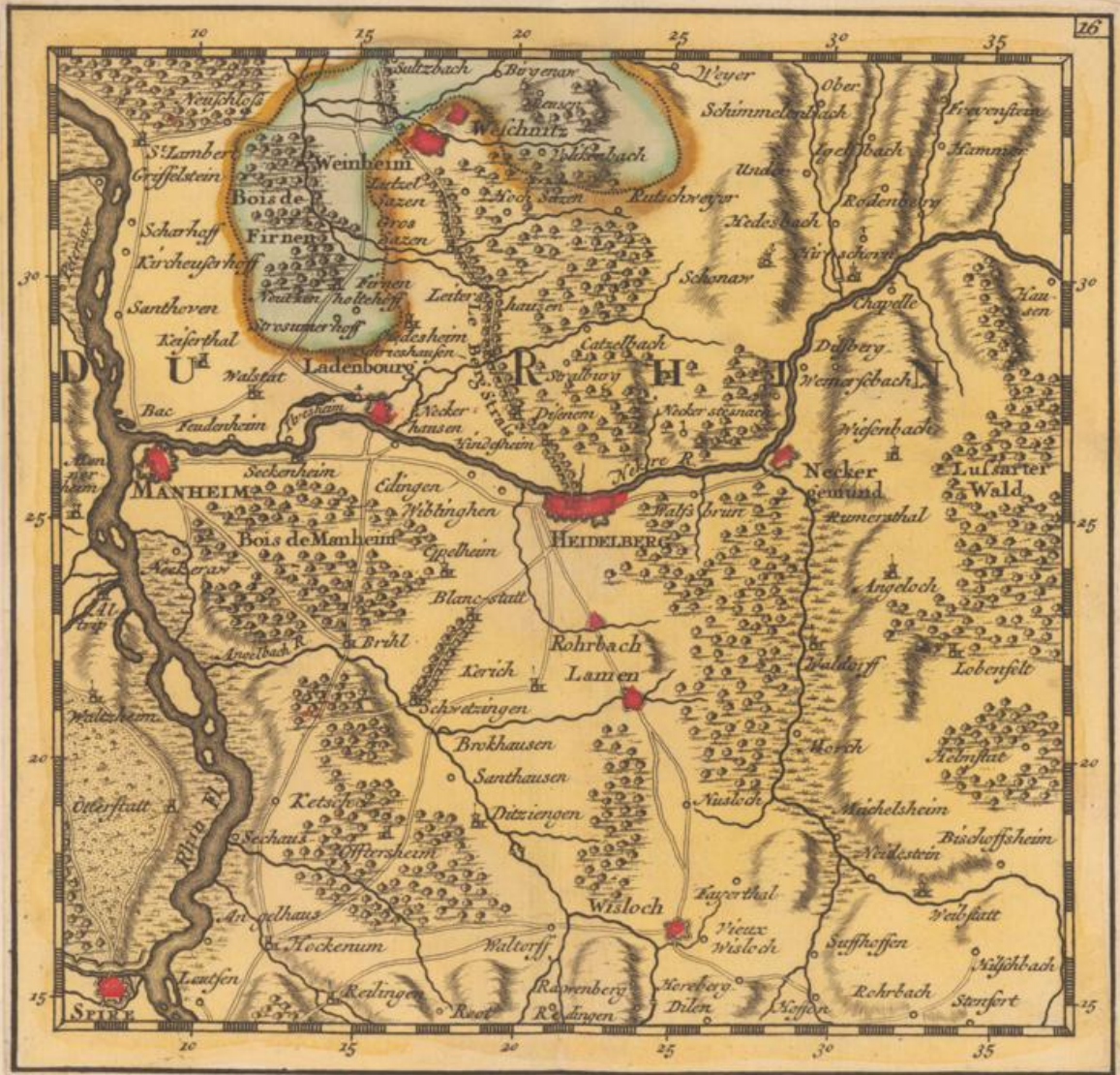







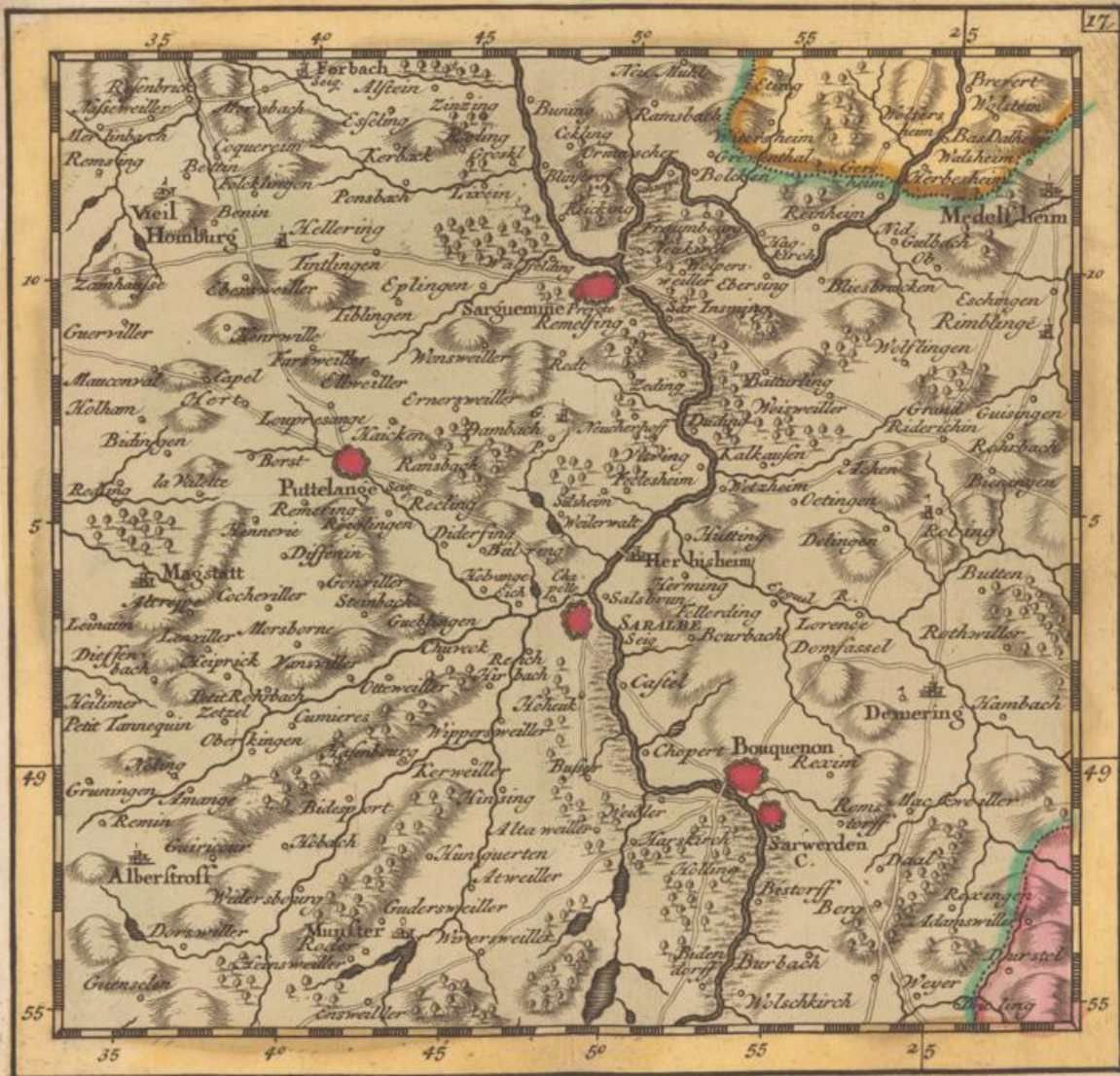







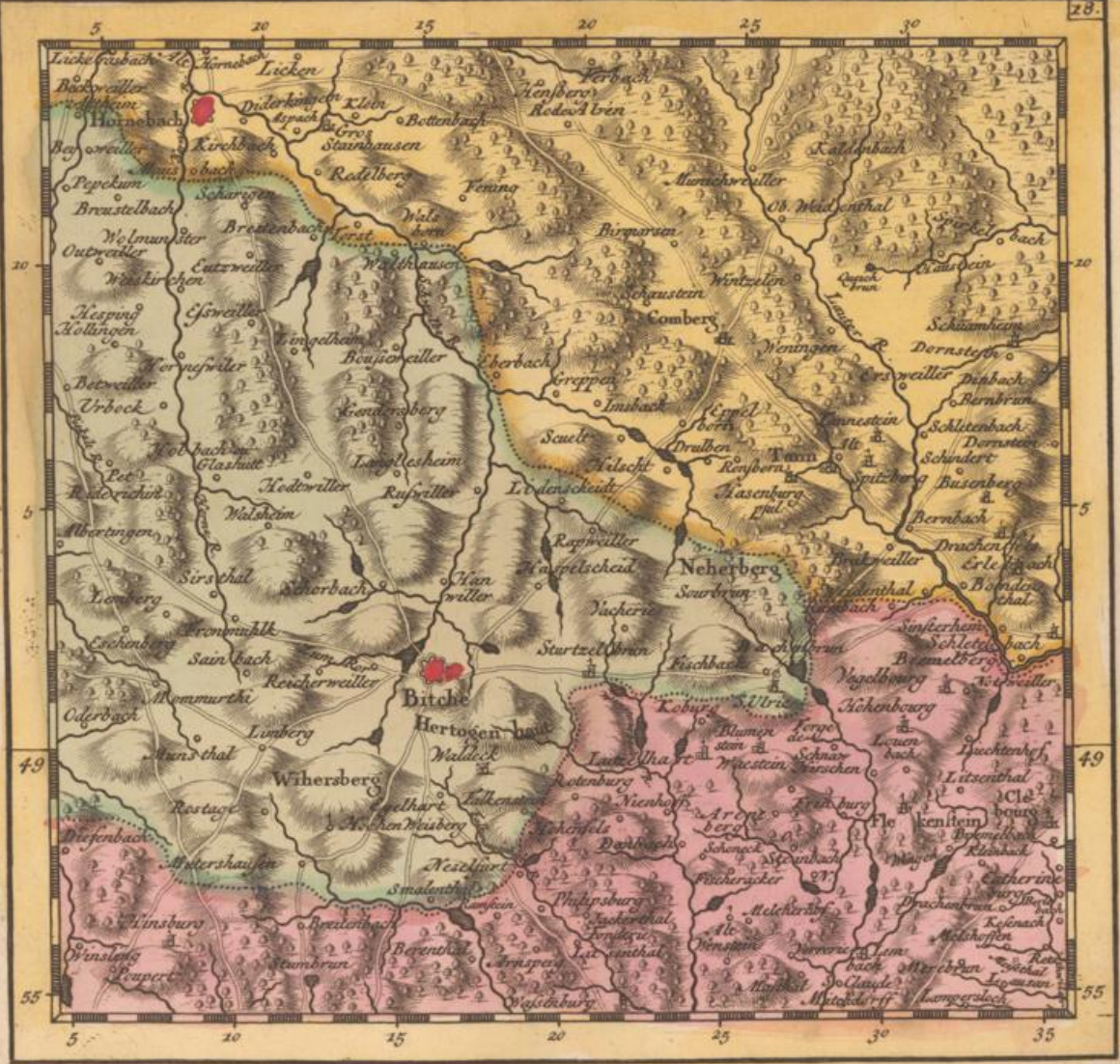











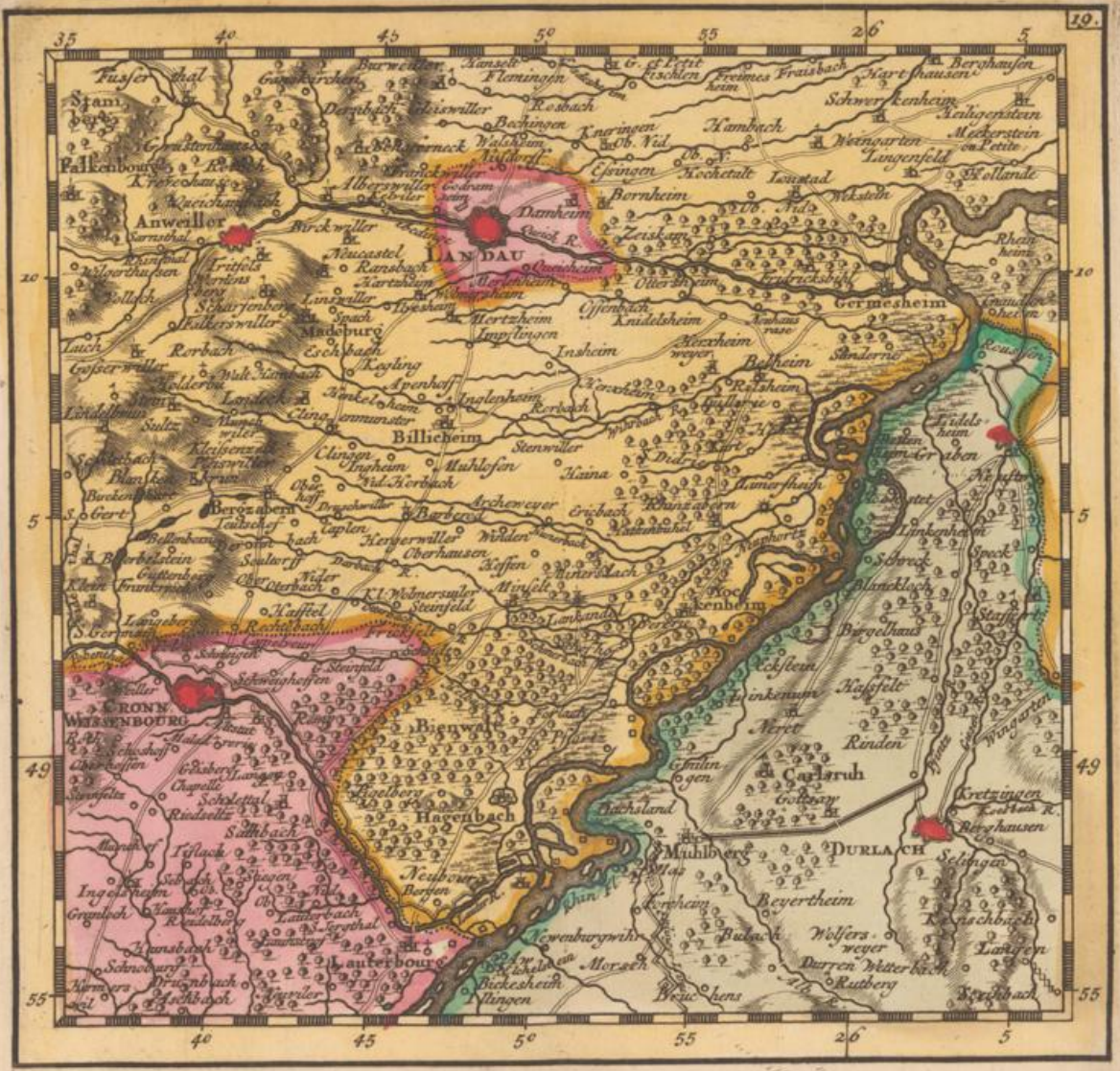




20

[Faint, illegible text and labels scattered across the map, possibly representing place names or geographical descriptions.]





35

40

45

50

55

26

5

19.

10

10

5

5

49

49

55

55

40


45

50

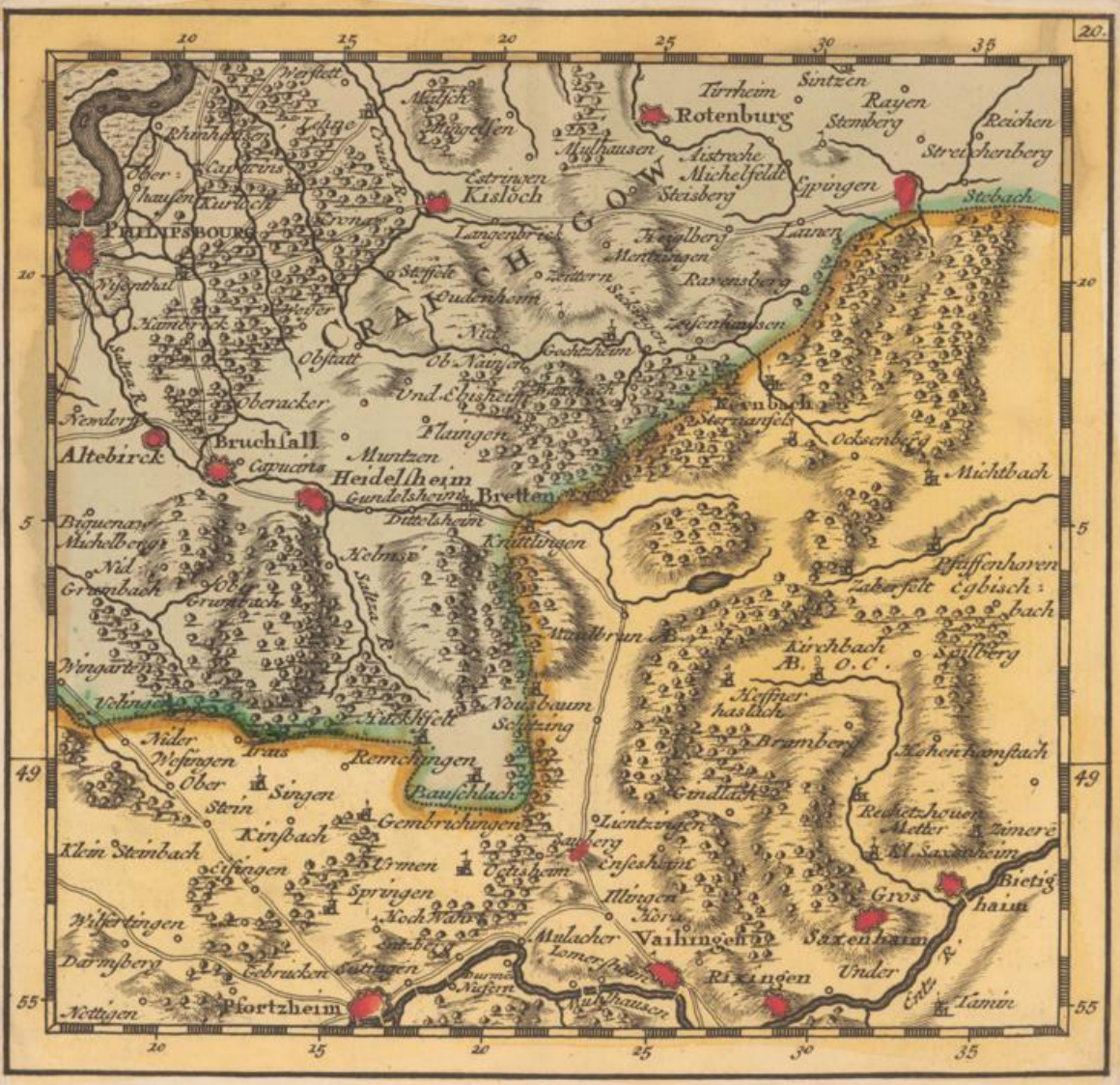
55

26


5

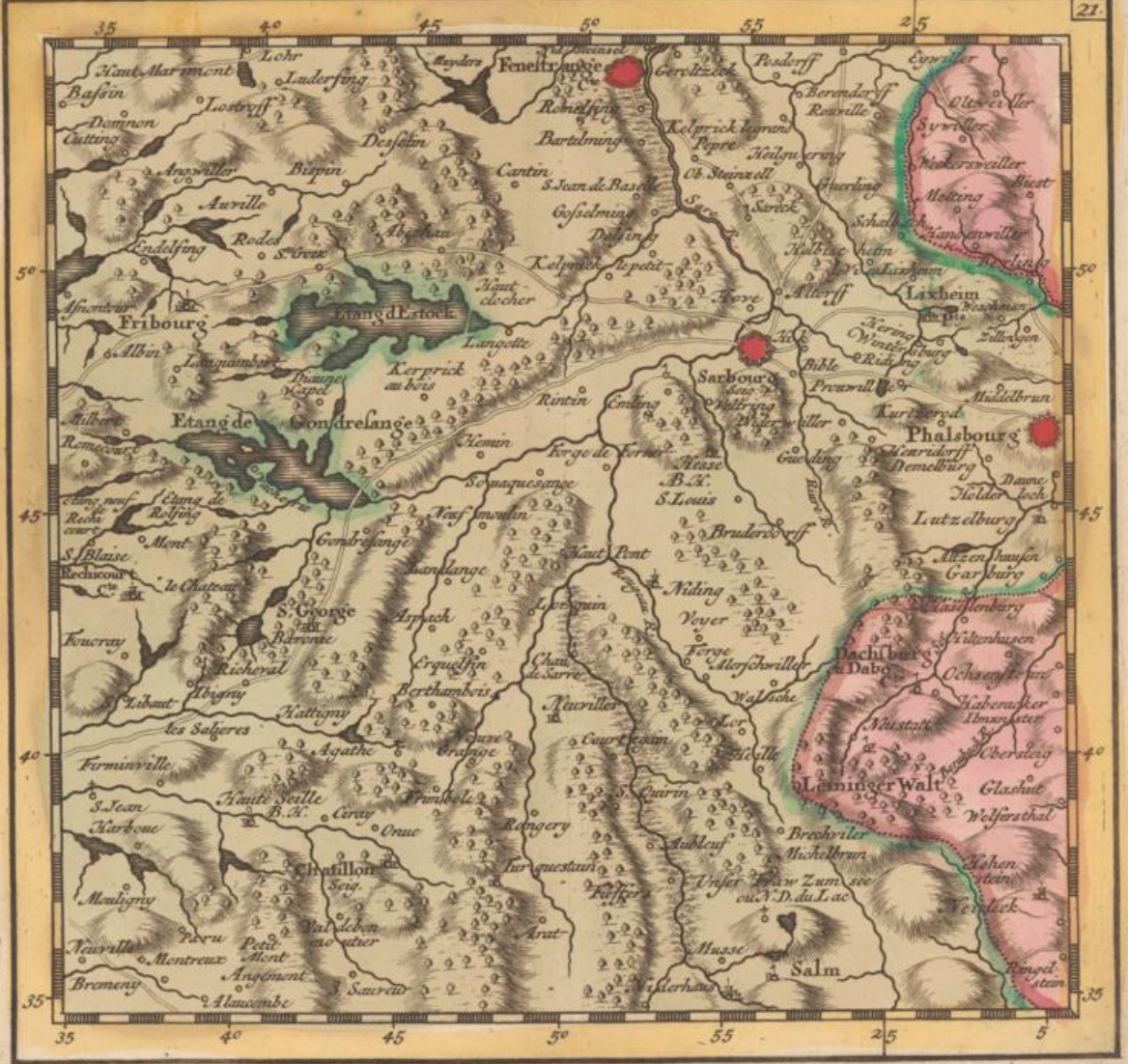


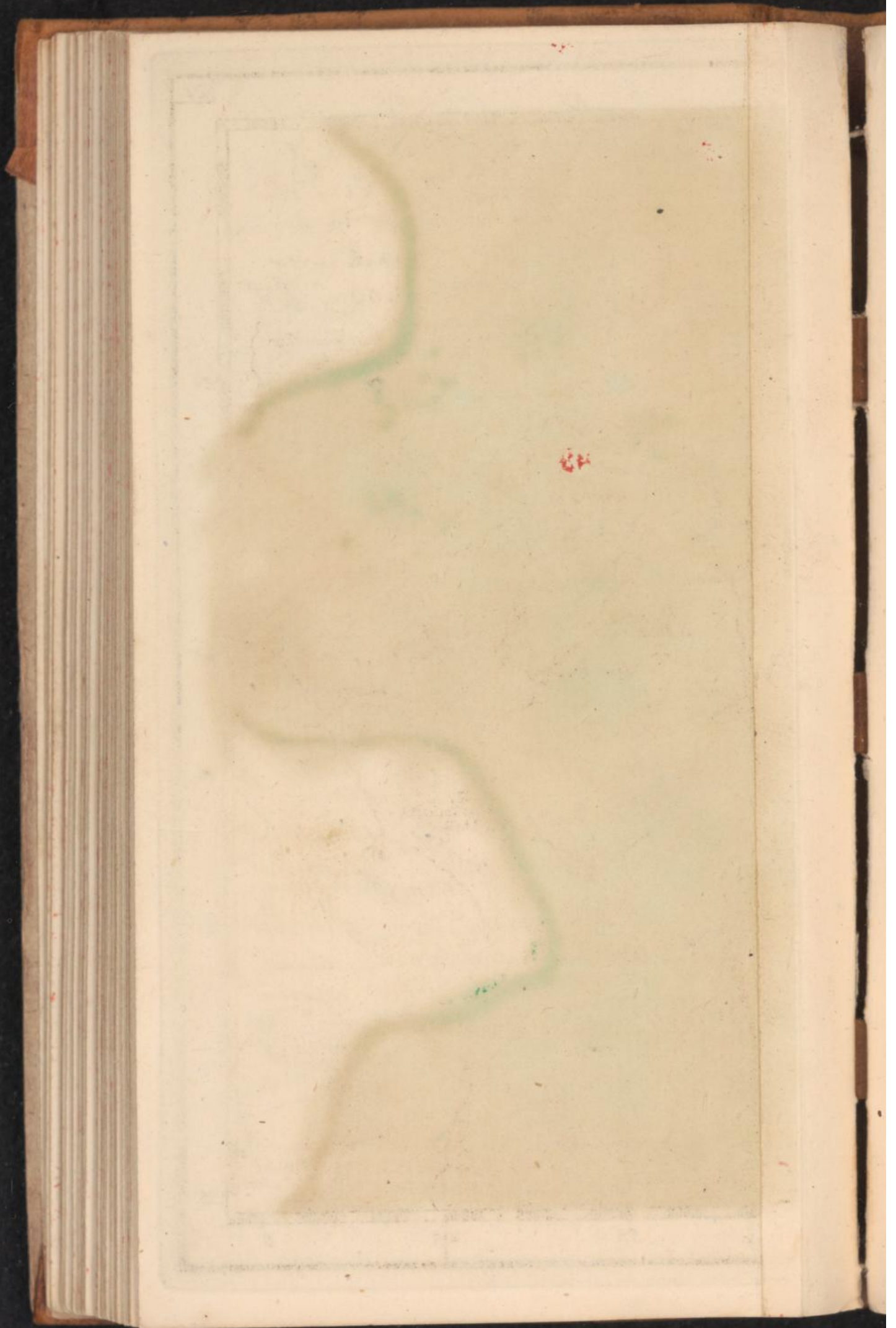





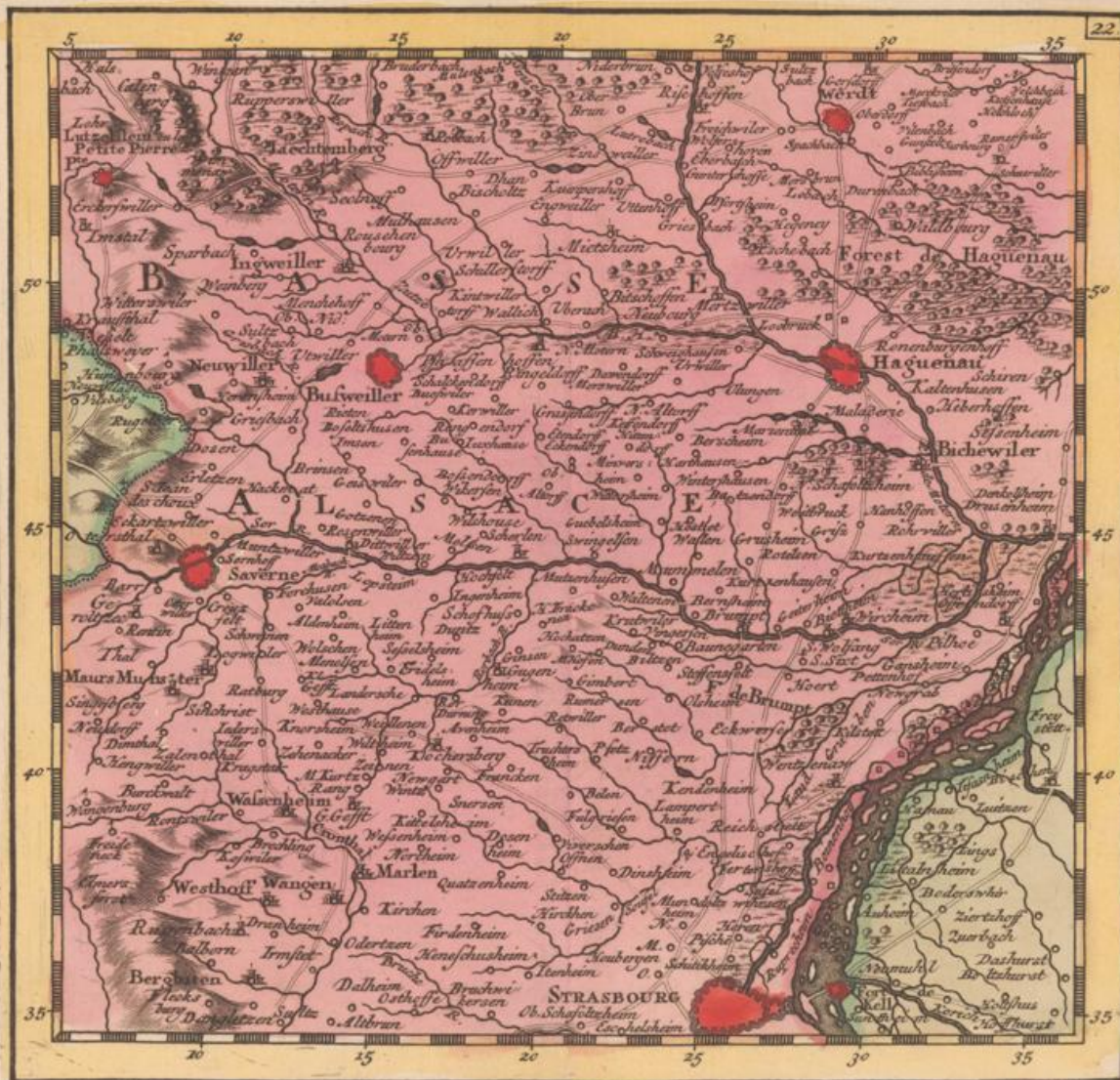


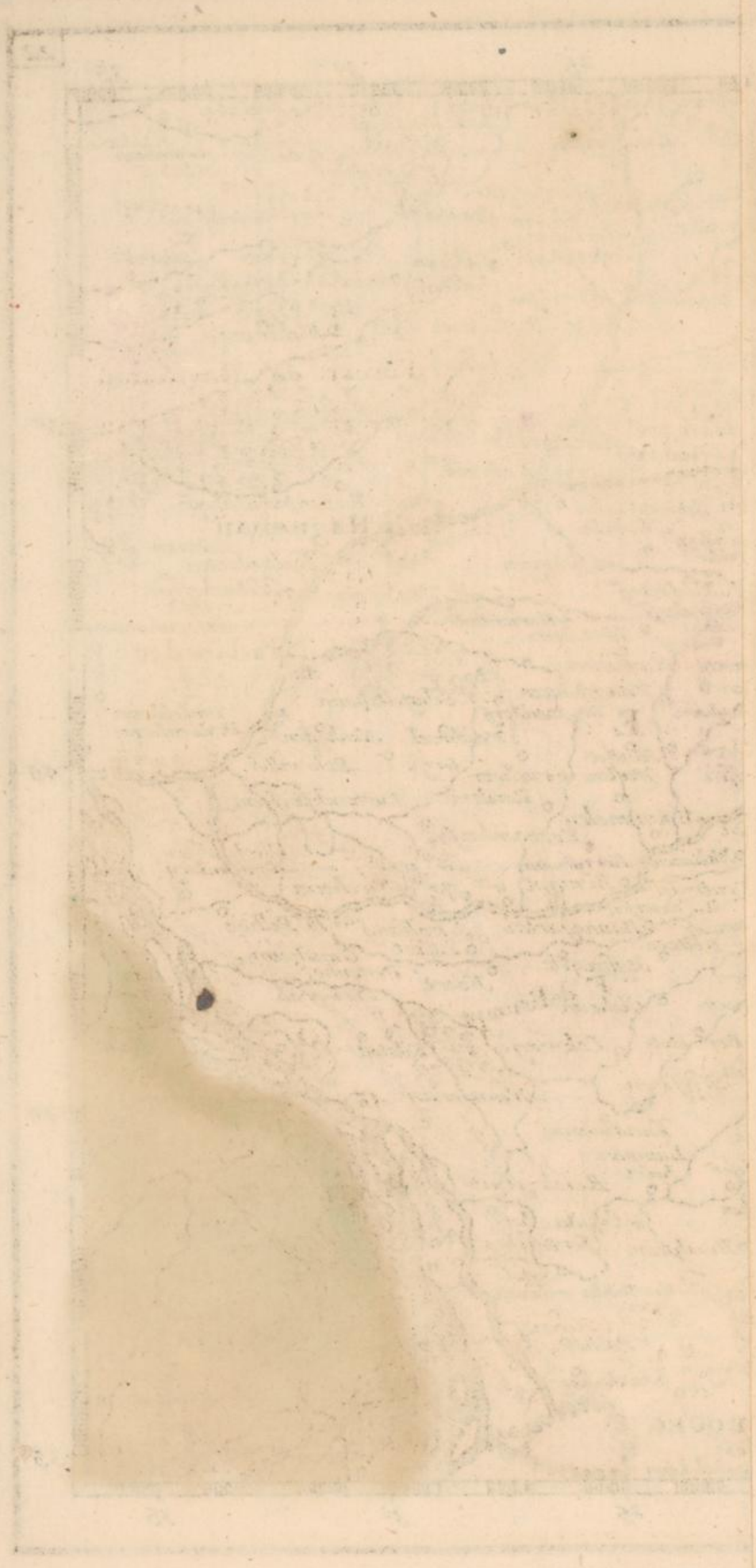




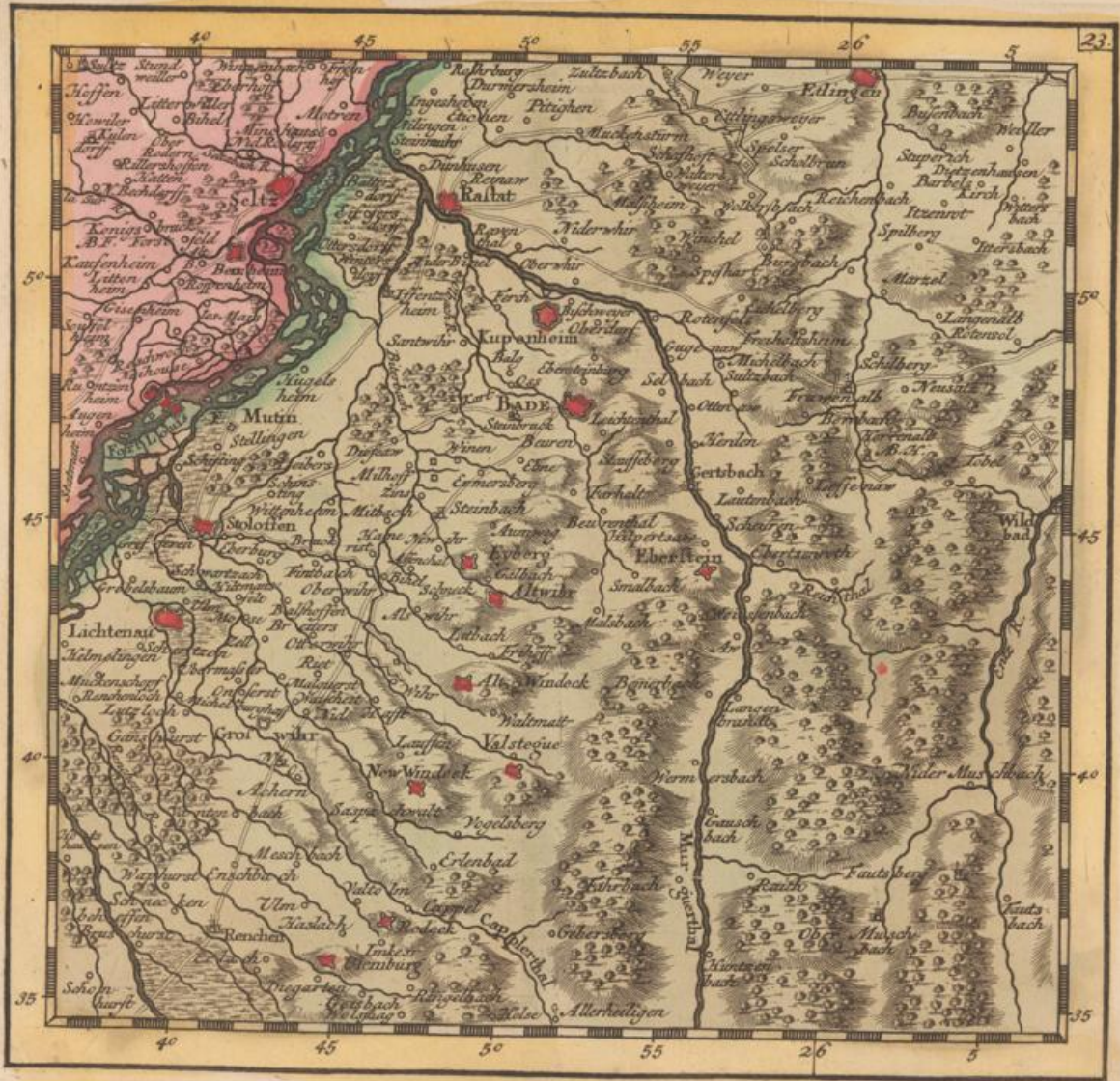








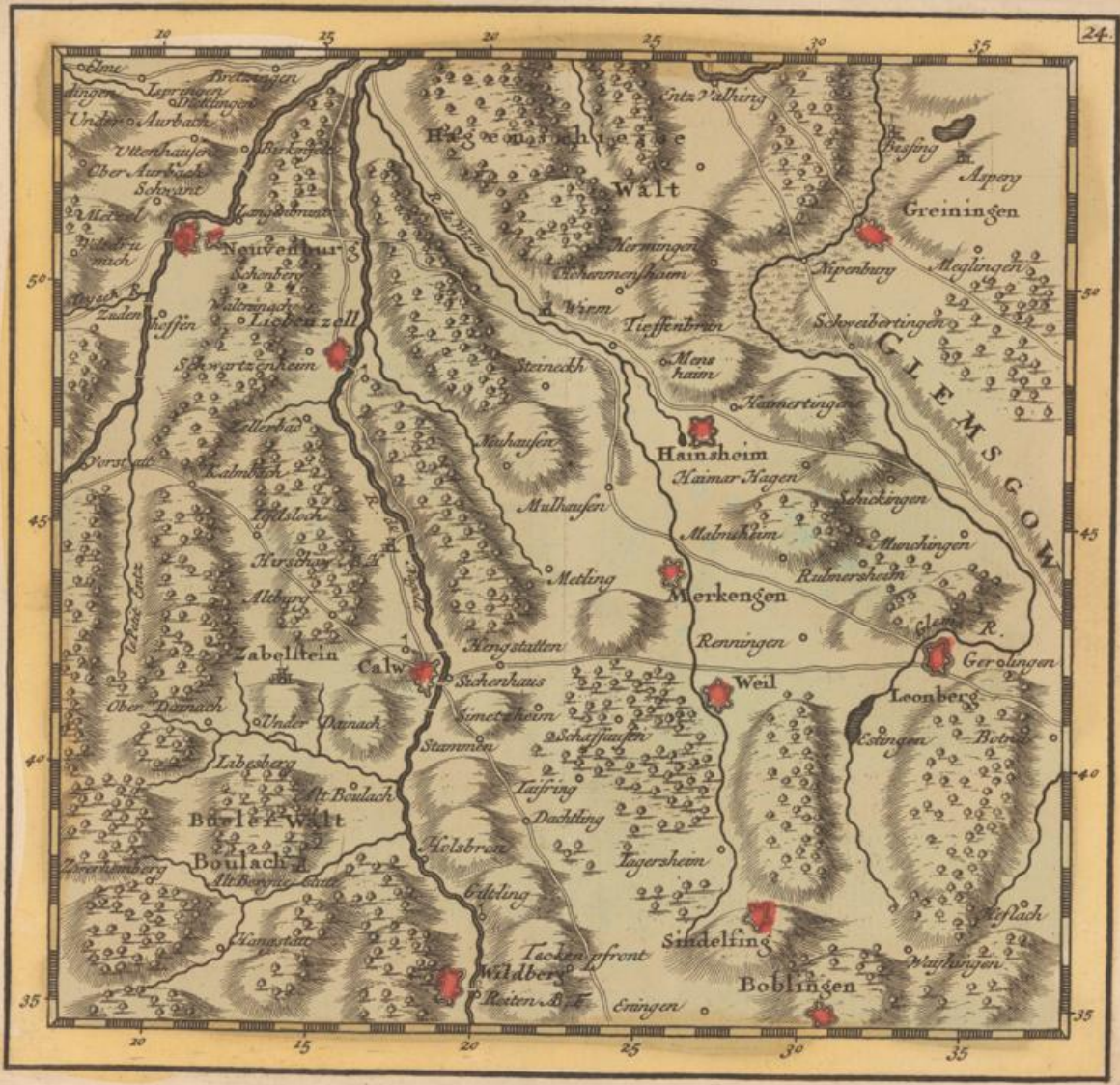








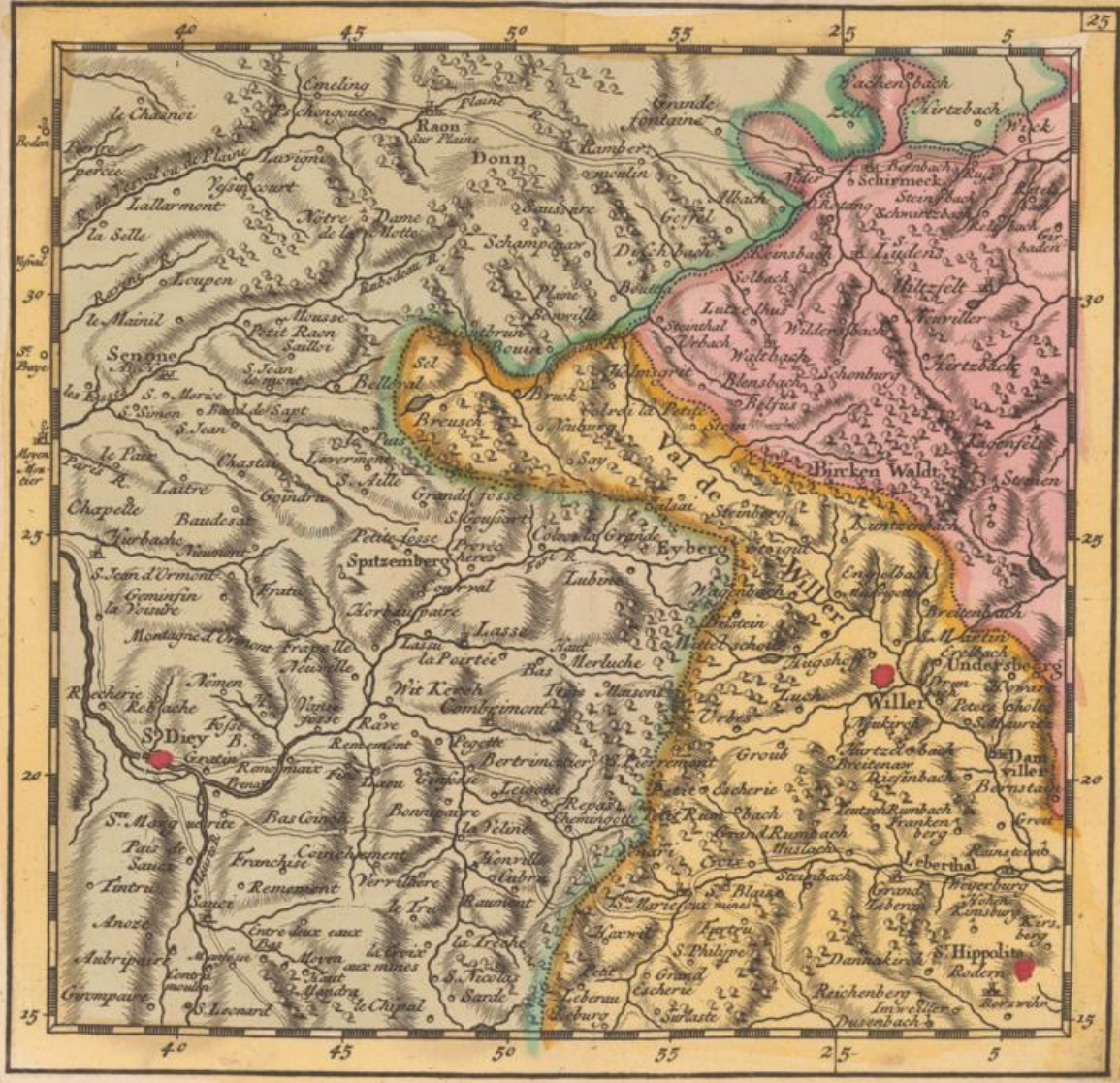








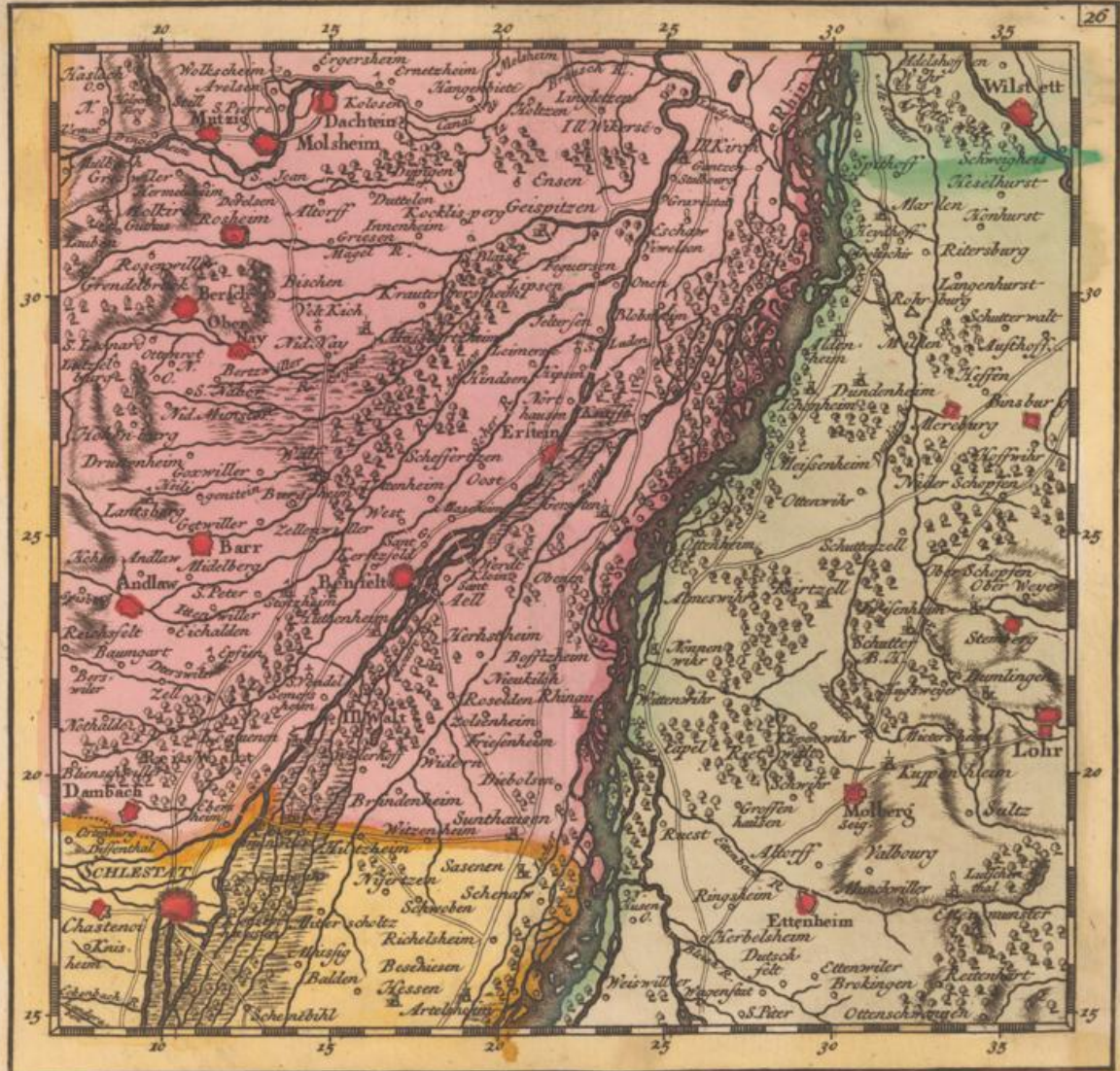














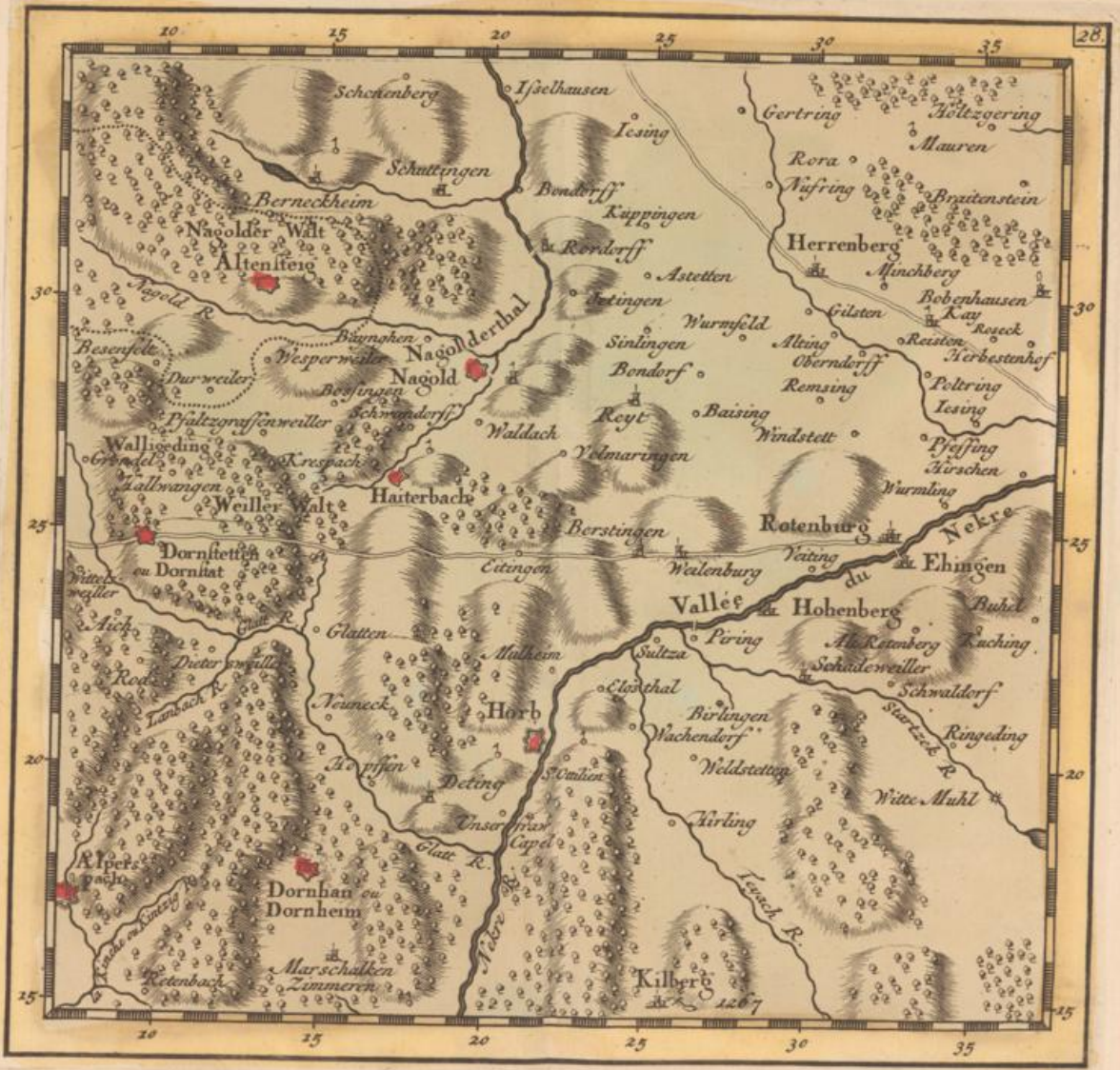








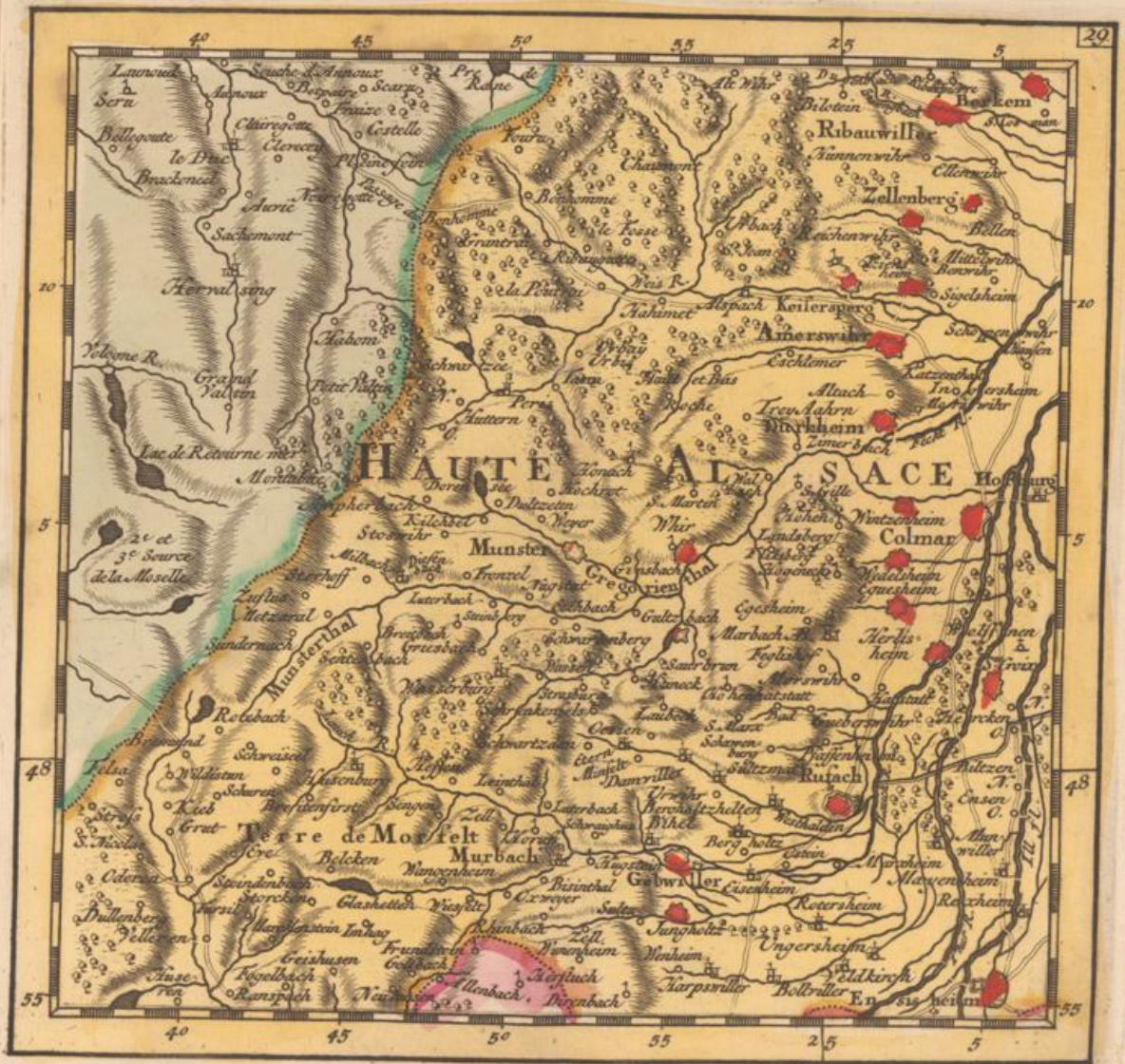















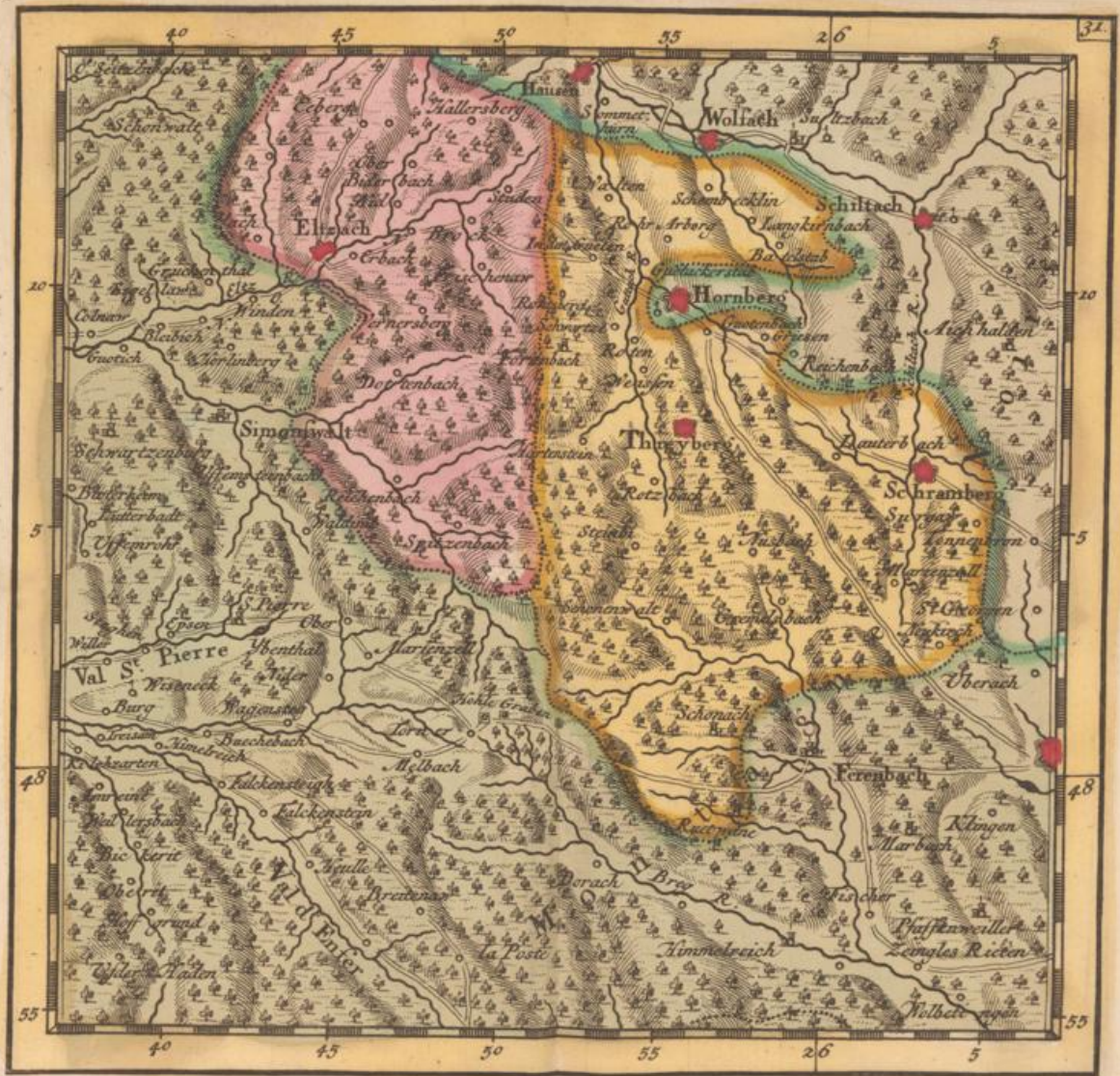







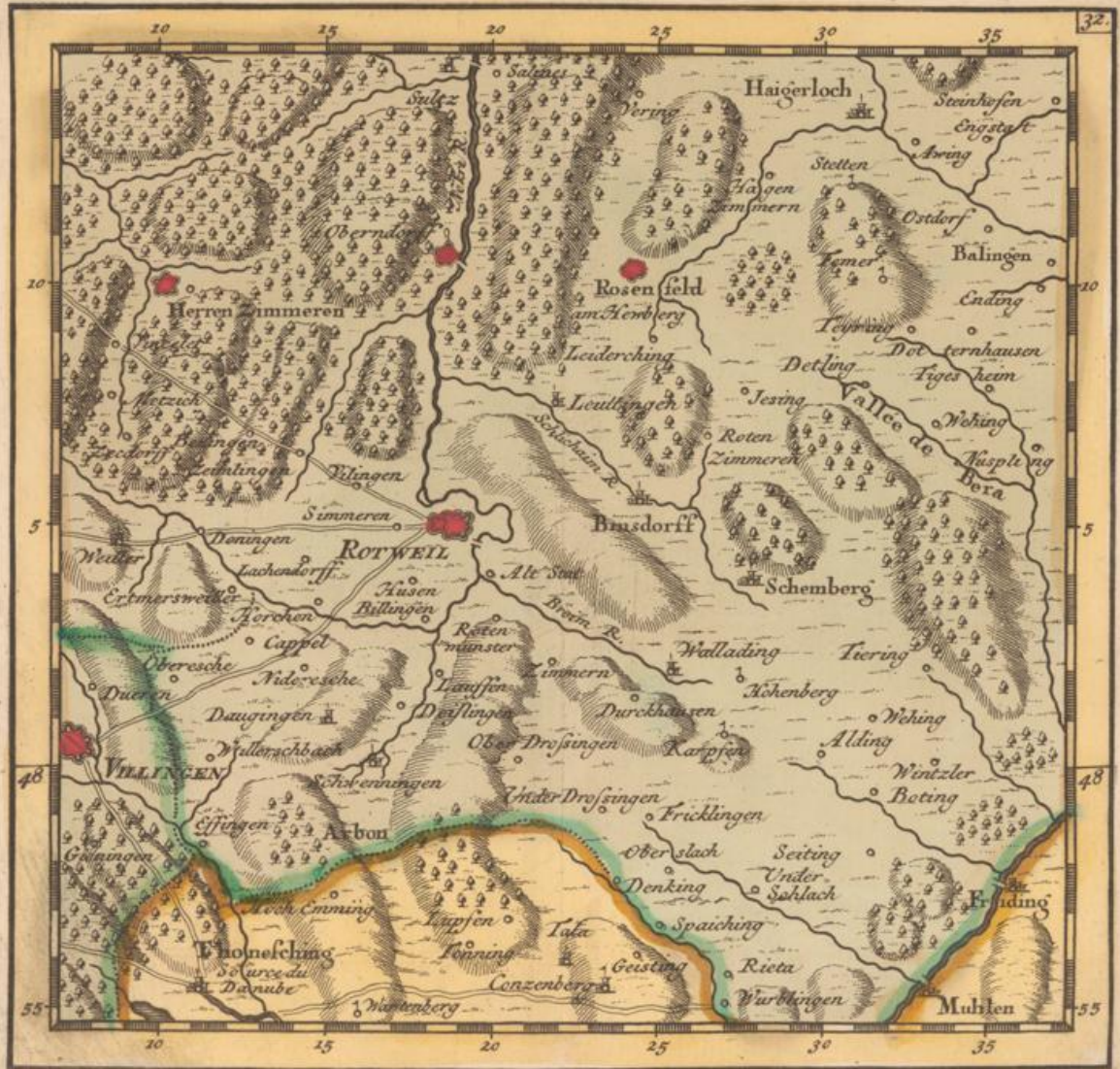















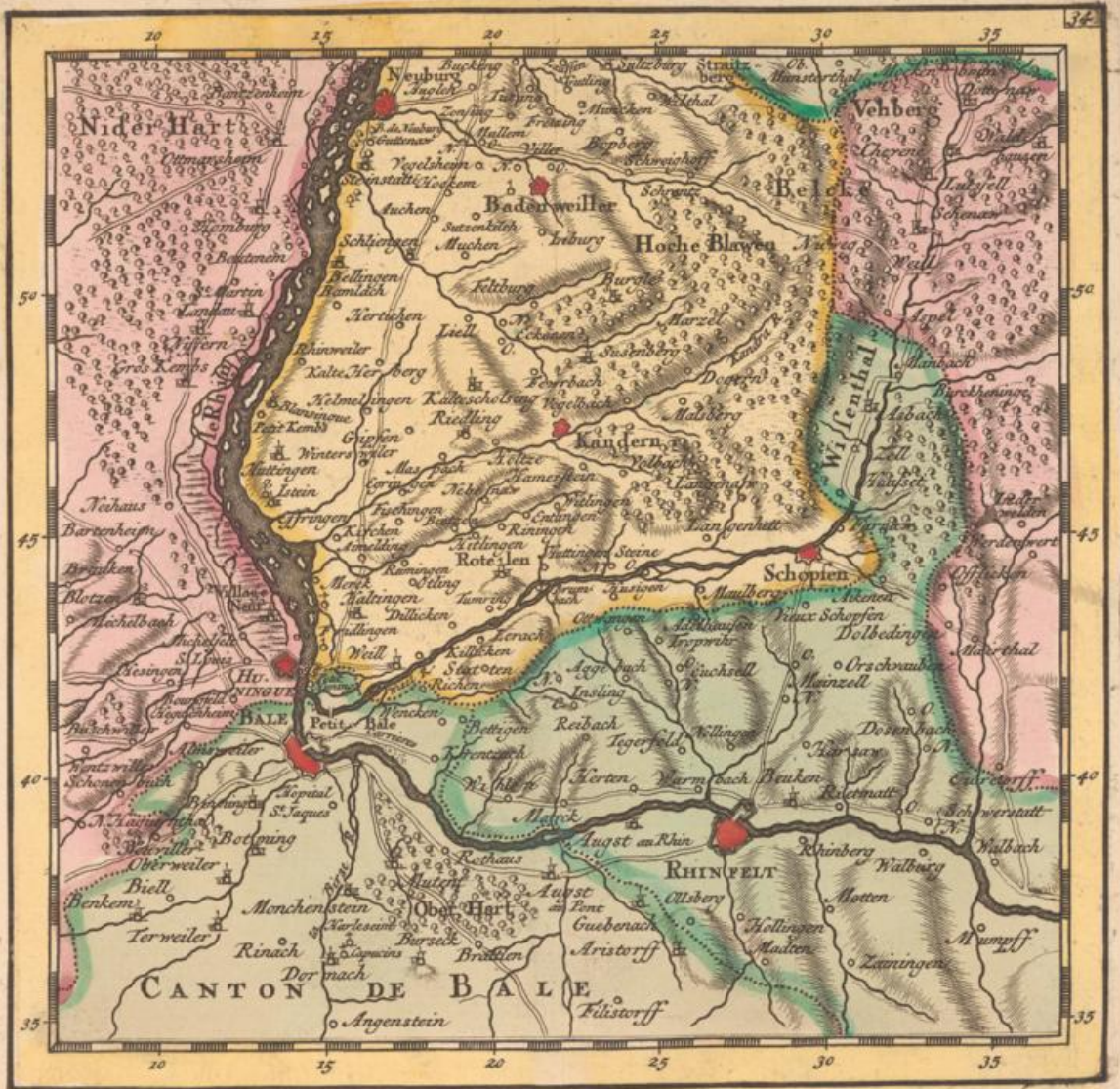







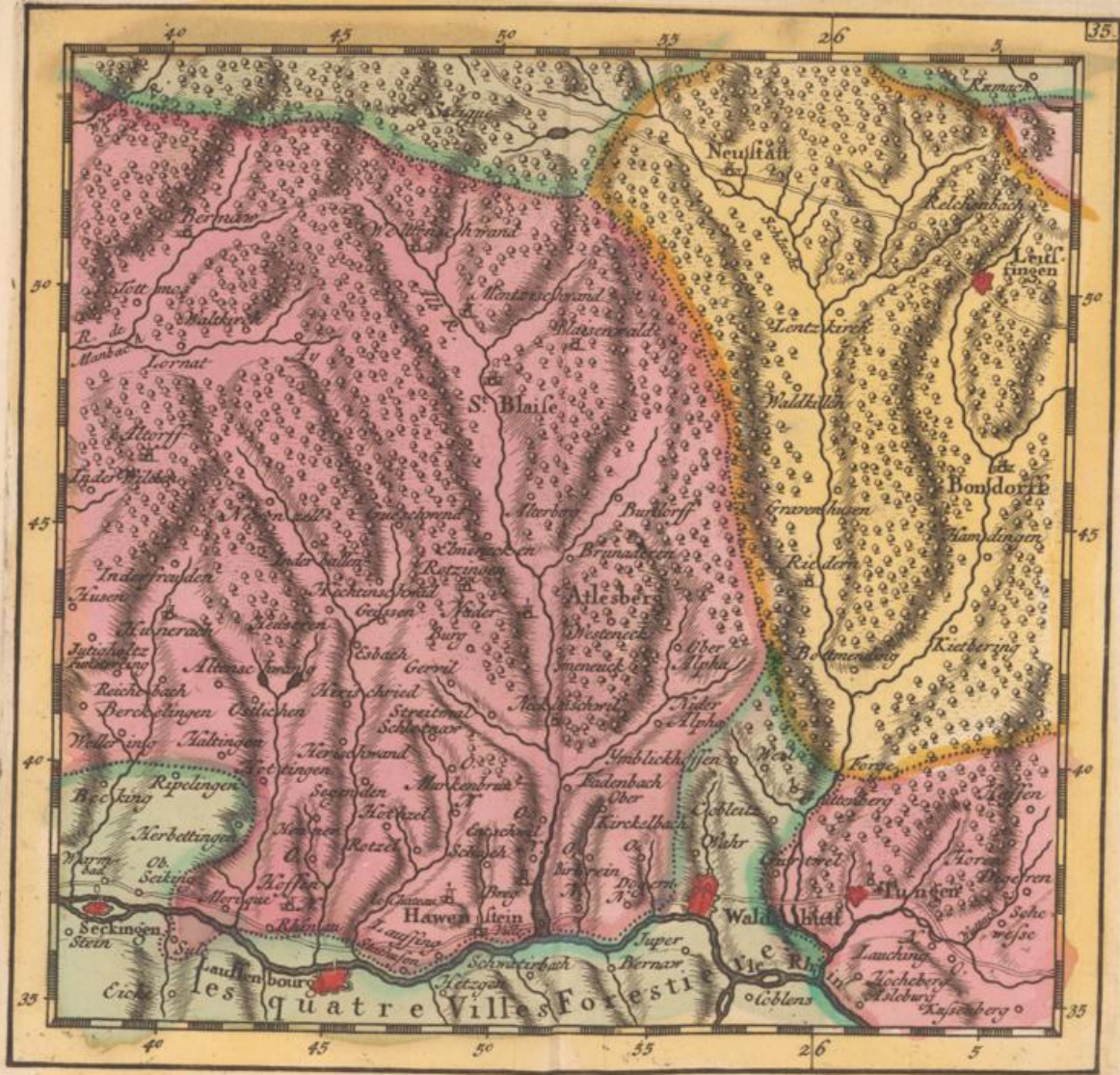







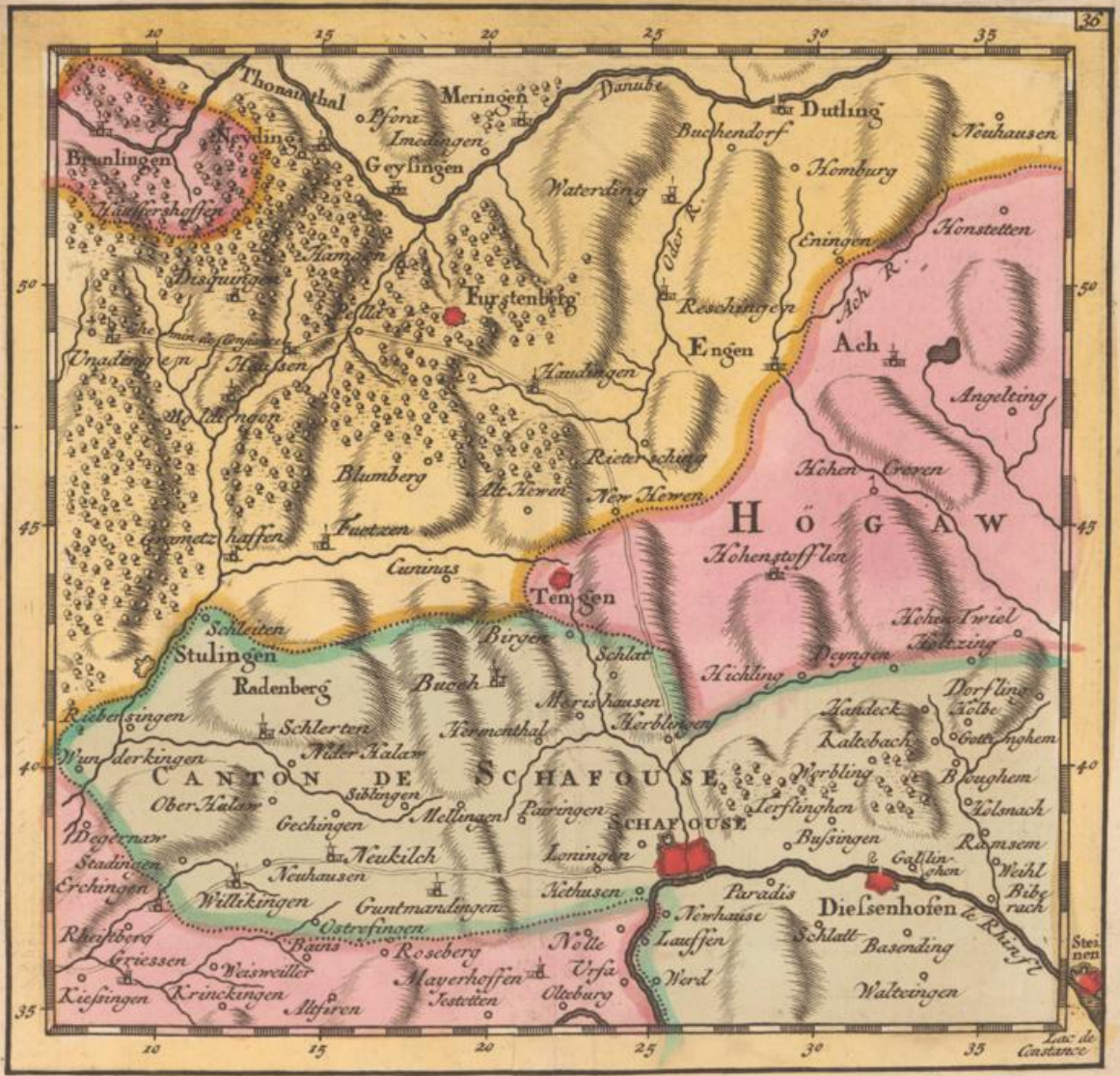




















Explication

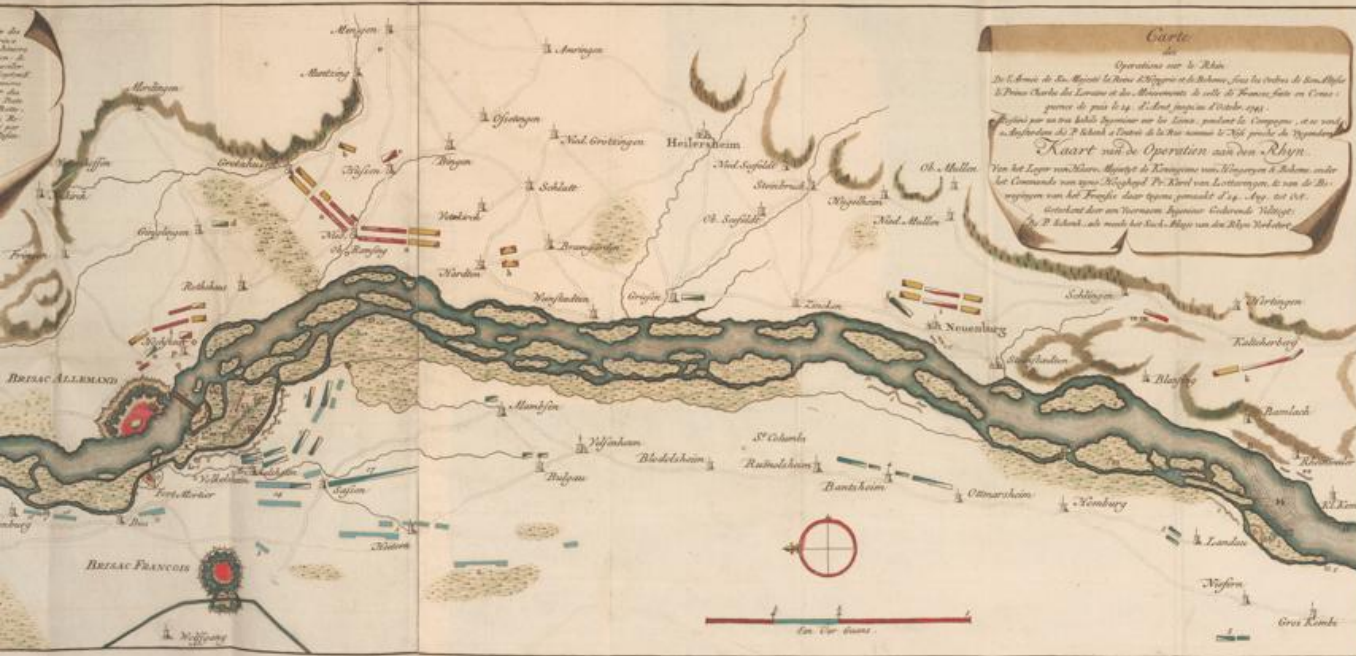
Le Campement de l'Armée de France le 24. d'Avril 1793. sur le Rhin, depuis le Camp de Bismarck jusqu'à celui de Schleibach. Le Camp de Bismarck est le Camp de l'Armée de France le 24. d'Avril 1793. sur le Rhin, depuis le Camp de Bismarck jusqu'à celui de Schleibach. Le Camp de Schleibach est le Camp de l'Armée de France le 24. d'Avril 1793. sur le Rhin, depuis le Camp de Bismarck jusqu'à celui de Schleibach. Le Camp de Schleibach est le Camp de l'Armée de France le 24. d'Avril 1793. sur le Rhin, depuis le Camp de Bismarck jusqu'à celui de Schleibach.

Explication des Mouvements Français

1. Campement de l'Armée de France le 24. d'Avril 1793. sur le Rhin, depuis le Camp de Bismarck jusqu'à celui de Schleibach. 2. Camp de l'Armée de France le 24. d'Avril 1793. sur le Rhin, depuis le Camp de Bismarck jusqu'à celui de Schleibach. 3. Camp de l'Armée de France le 24. d'Avril 1793. sur le Rhin, depuis le Camp de Bismarck jusqu'à celui de Schleibach.

Le Campement de l'Armée de France le 24. d'Avril 1793. sur le Rhin, depuis le Camp de Bismarck jusqu'à celui de Schleibach. Le Camp de Bismarck est le Camp de l'Armée de France le 24. d'Avril 1793. sur le Rhin, depuis le Camp de Bismarck jusqu'à celui de Schleibach. Le Camp de Schleibach est le Camp de l'Armée de France le 24. d'Avril 1793. sur le Rhin, depuis le Camp de Bismarck jusqu'à celui de Schleibach.





Carte
des
Operations sur le Rhin


De l'Armée de Sa Majesté le Roy de Prusse et de Bavière, sous le Prince de Saxe-Altebourg
Le Prince Charles de Lorraine et des Bataillons de celle de France, sous le Comte
général de puis le 22. d'Alton, depuis le 2. Octobre 1733.

Faites sur un plan exact, par le Comte de Camille, et par
le Capitaine de P. Schenk a l'Ordre de la Cour de Vienne, le 10. Janvier 1734.

Naart van de Operatien van den Rhyn.

Van het Lager van Breda, afgeeft de Koning van Prussen 8 Bataillon, onder
het Commande van zijn Hoogheid Pr. Kurf. van Lotaringen, de van de Be-
wegingen van het Franfche leger tegen gemeentl. d' 14. Aug. tot 18.
October, dat een Verreken, Eponeur, Gekroond, Veldjege,
de P. Schenk, als meest het Rijk, Rhyn van den Rhyn Verkeert.

van 22. October 1733. II
Bewegingen der Prussen tot
Maastricht, 22. October 1733.
III. Plaats door het Franfche
Vergoert, Schepen de door
de Maer van Breda, 22. October
1733. IV. Bewegingen der
Prussen, 22. October 1733.
V. Bewegingen der Prussen
van 22. October 1733. VI.
Bewegingen der Prussen
van 22. October 1733. VII.
Bewegingen der Prussen
van 22. October 1733. VIII.
Bewegingen der Prussen
van 22. October 1733. IX.
Bewegingen der Prussen
van 22. October 1733. X.
Bewegingen der Prussen
van 22. October 1733. XI.
Bewegingen der Prussen
van 22. October 1733. XII.
Bewegingen der Prussen
van 22. October 1733. XIII.
Bewegingen der Prussen
van 22. October 1733. XIV.
Bewegingen der Prussen
van 22. October 1733. XV.
Bewegingen der Prussen
van 22. October 1733. XVI.
Bewegingen der Prussen
van 22. October 1733. XVII.
Bewegingen der Prussen
van 22. October 1733. XVIII.
Bewegingen der Prussen
van 22. October 1733. XIX.
Bewegingen der Prussen
van 22. October 1733. XX.
Bewegingen der Prussen
van 22. October 1733. XXI.
Bewegingen der Prussen
van 22. October 1733. XXII.
Bewegingen der Prussen
van 22. October 1733. XXIII.
Bewegingen der Prussen
van 22. October 1733. XXIV.
Bewegingen der Prussen
van 22. October 1733. XXV.
Bewegingen der Prussen
van 22. October 1733. XXVI.
Bewegingen der Prussen
van 22. October 1733. XXVII.
Bewegingen der Prussen
van 22. October 1733. XXVIII.
Bewegingen der Prussen
van 22. October 1733. XXIX.
Bewegingen der Prussen
van 22. October 1733. XXX.
Bewegingen der Prussen
van 22. October 1733. XXXI.
Bewegingen der Prussen
van 22. October 1733. XXXII.
Bewegingen der Prussen
van 22. October 1733. XXXIII.
Bewegingen der Prussen
van 22. October 1733. XXXIV.
Bewegingen der Prussen
van 22. October 1733. XXXV.
Bewegingen der Prussen
van 22. October 1733. XXXVI.
Bewegingen der Prussen
van 22. October 1733. XXXVII.
Bewegingen der Prussen
van 22. October 1733. XXXVIII.
Bewegingen der Prussen
van 22. October 1733. XXXIX.
Bewegingen der Prussen
van 22. October 1733. XL.
Bewegingen der Prussen
van 22. October 1733. XLI.
Bewegingen der Prussen
van 22. October 1733. XLII.
Bewegingen der Prussen
van 22. October 1733. XLIII.
Bewegingen der Prussen
van 22. October 1733. XLIV.
Bewegingen der Prussen
van 22. October 1733. XLV.
Bewegingen der Prussen
van 22. October 1733. XLVI.
Bewegingen der Prussen
van 22. October 1733. XLVII.
Bewegingen der Prussen
van 22. October 1733. XLVIII.
Bewegingen der Prussen
van 22. October 1733. XLIX.
Bewegingen der Prussen
van 22. October 1733. L.
Bewegingen der Prussen
van 22. October 1733. LI.
Bewegingen der Prussen
van 22. October 1733. LII.
Bewegingen der Prussen
van 22. October 1733. LIII.
Bewegingen der Prussen
van 22. October 1733. LIV.
Bewegingen der Prussen
van 22. October 1733. LV.
Bewegingen der Prussen
van 22. October 1733. LVI.
Bewegingen der Prussen
van 22. October 1733. LVII.
Bewegingen der Prussen
van 22. October 1733. LVIII.
Bewegingen der Prussen
van 22. October 1733. LIX.
Bewegingen der Prussen
van 22. October 1733. LX.
Bewegingen der Prussen
van 22. October 1733. LXI.
Bewegingen der Prussen
van 22. October 1733. LXII.
Bewegingen der Prussen
van 22. October 1733. LXIII.
Bewegingen der Prussen
van 22. October 1733. LXIV.
Bewegingen der Prussen
van 22. October 1733. LXV.
Bewegingen der Prussen
van 22. October 1733. LXVI.
Bewegingen der Prussen
van 22. October 1733. LXVII.
Bewegingen der Prussen
van 22. October 1733. LXVIII.
Bewegingen der Prussen
van 22. October 1733. LXIX.
Bewegingen der Prussen
van 22. October 1733. LXX.
Bewegingen der Prussen
van 22. October 1733. LXXI.
Bewegingen der Prussen
van 22. October 1733. LXXII.
Bewegingen der Prussen
van 22. October 1733. LXXIII.
Bewegingen der Prussen
van 22. October 1733. LXXIV.
Bewegingen der Prussen
van 22. October 1733. LXXV.
Bewegingen der Prussen
van 22. October 1733. LXXVI.
Bewegingen der Prussen
van 22. October 1733. LXXVII.
Bewegingen der Prussen
van 22. October 1733. LXXVIII.
Bewegingen der Prussen
van 22. October 1733. LXXIX.
Bewegingen der Prussen
van 22. October 1733. LXXX.
Bewegingen der Prussen
van 22. October 1733. LXXXI.
Bewegingen der Prussen
van 22. October 1733. LXXXII.
Bewegingen der Prussen
van 22. October 1733. LXXXIII.
Bewegingen der Prussen
van 22. October 1733. LXXXIV.
Bewegingen der Prussen
van 22. October 1733. LXXXV.
Bewegingen der Prussen
van 22. October 1733. LXXXVI.
Bewegingen der Prussen
van 22. October 1733. LXXXVII.
Bewegingen der Prussen
van 22. October 1733. LXXXVIII.
Bewegingen der Prussen
van 22. October 1733. LXXXIX.
Bewegingen der Prussen
van 22. October 1733. LXXXX.
Bewegingen der Prussen
van 22. October 1733. LXXXXI.
Bewegingen der Prussen
van 22. October 1733. LXXXXII.
Bewegingen der Prussen
van 22. October 1733. LXXXXIII.
Bewegingen der Prussen
van 22. October 1733. LXXXXIV.
Bewegingen der Prussen
van 22. October 1733. LXXXXV.
Bewegingen der Prussen
van 22. October 1733. LXXXXVI.
Bewegingen der Prussen
van 22. October 1733. LXXXXVII.
Bewegingen der Prussen
van 22. October 1733. LXXXXVIII.
Bewegingen der Prussen
van 22. October 1733. LXXXXIX.
Bewegingen der Prussen
van 22. October 1733. LXXXXX.



[٤٤]



M. S. S. S.


M. S. S. S.


M. S. S. S.

M. S. S. S.

M. S. S. S.


M. S. S. S.















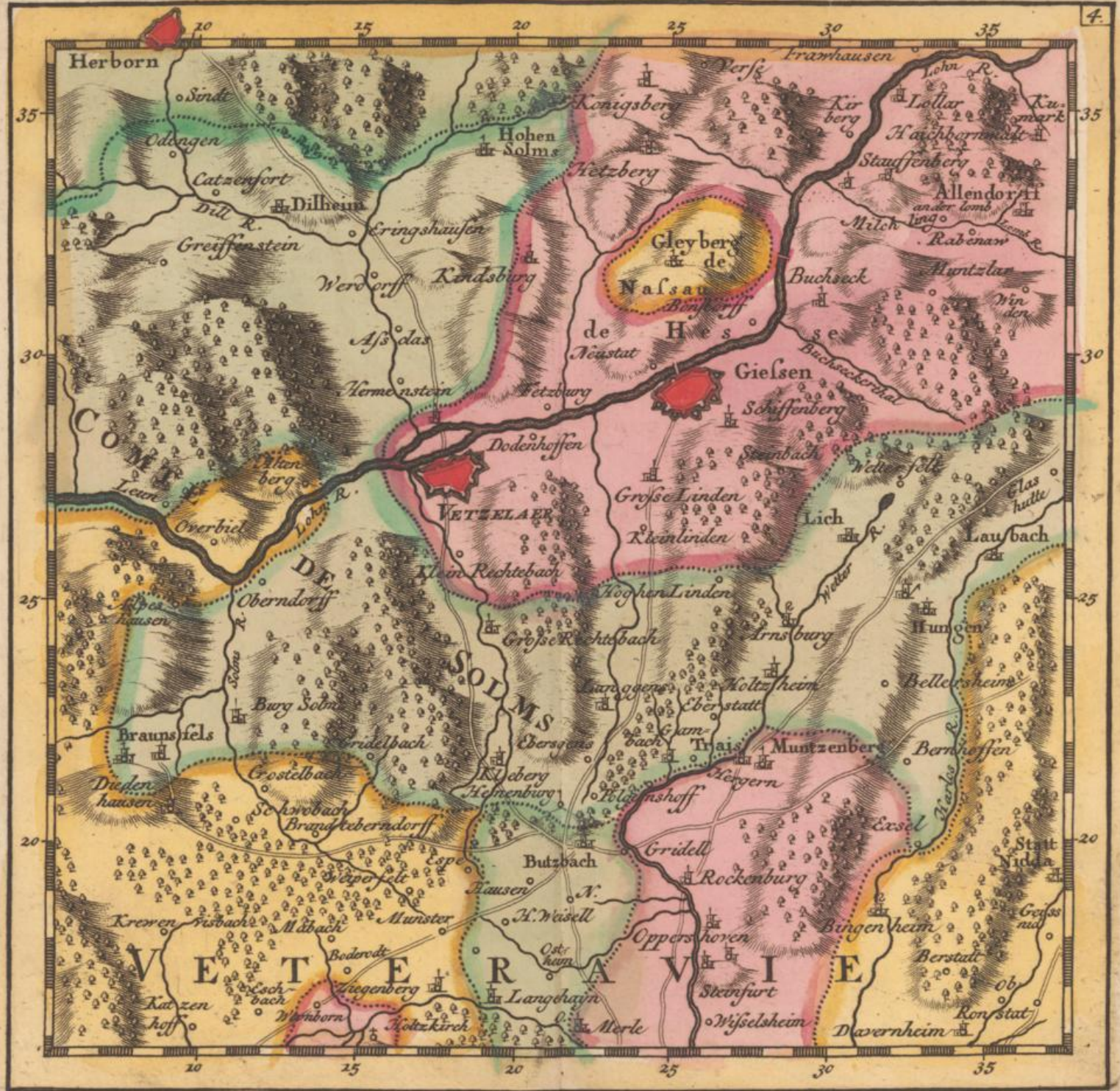
BONNE

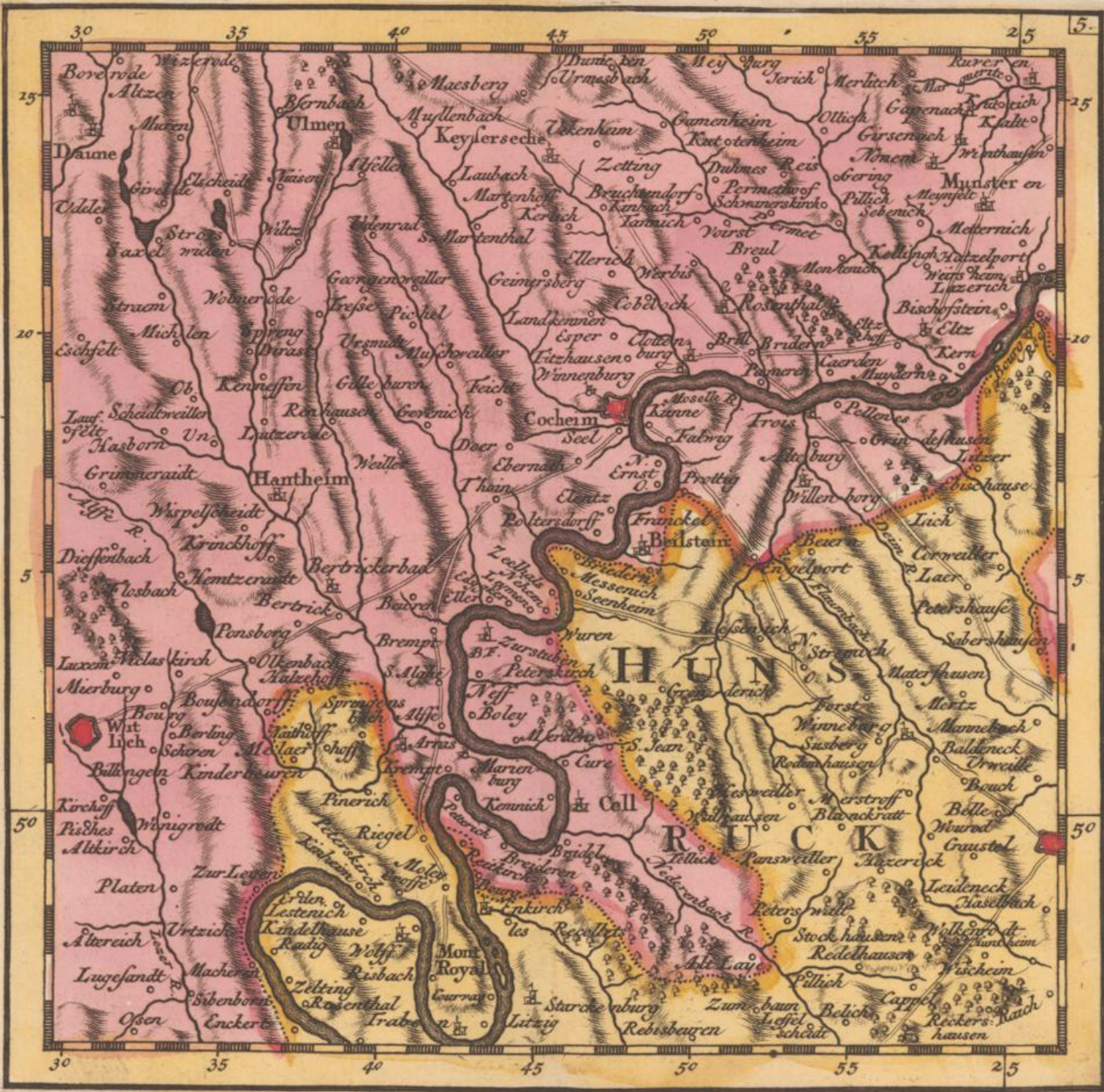
N. 2

30 35 40 45 50 55 25 30 35 20 25 30 35 40 45 50 55 25

M E Y N F E L D







HUNOS
RUCCK

30 35 40 45 50 55 25 50

Borevode Wizerode Maesberg Munde den so Urmesbach Meyburg Jerich Merluch Kurer en

Altzen Maren Bfornbach Myllenbach Keylersedie Ukenham Gamenheim Ollich Gopenack

Draine Elschiedt Waison Aeffler Laubach Zetting Krotterheim Gering Nomen

Cullen Strassmilen Wiltz Hlenrat s. Martenthal Martenhoff Bruchendorf Permethof

Saxelmilen Gering Pillich Sebenich Nomen Meynfelt

struom Wobnerode Georgenraller Greimersberg Ellerich Werbis Monkenich Metternich

Michlen Spring Urmude Majshorcker Landkonnen Cobeloch Rosenthal Kollnich

Eschfelt Ob Kennessen Gillebarn Feiche Winnenbourg Clonsburg Bril Brudern

Scheidtweiler Renhausen Gorenich Cochem Seel Moselle & Kanne Froues

Laufpelt Hasborn Un Lutzerode Weiller Doer Ebernach Ernst Prouty

Grunnersaude Hantheim Thain Poltersdorff Franckel Beilstein

Wispelscheide Krinchoff Bertrickerbau Zellbach Messenich Scenheim

Diesfenbach Losbach Bertrick Beieren Wuren N. Stramich

Luxem Nicolas kirch Olkenbach Kaleschoff S. Alage Peterkirch

Mierburg Bouyendorf Springens Bley N. Boley Merluch S. Jean

Witlich Schoren Melcherhoff Krenigt Marrenbury Cure

Billingen Kinderbeuren Pinerich Kennich Cell

Kirchhoff Winigrodt Riegel Mosen Briederen

Platen Zur Leyen Kambach Kambach Kambach Kambach

Alterreich Urtzich Lesteneich Kindelhause Rading Wolff Mont Royal

Lugelandt Macheren Zetting Rosenthal Traben les Recollete

Osen Enckert Starckenburg Litzig

Rebisbaugen Zum huan Bellich Cappich


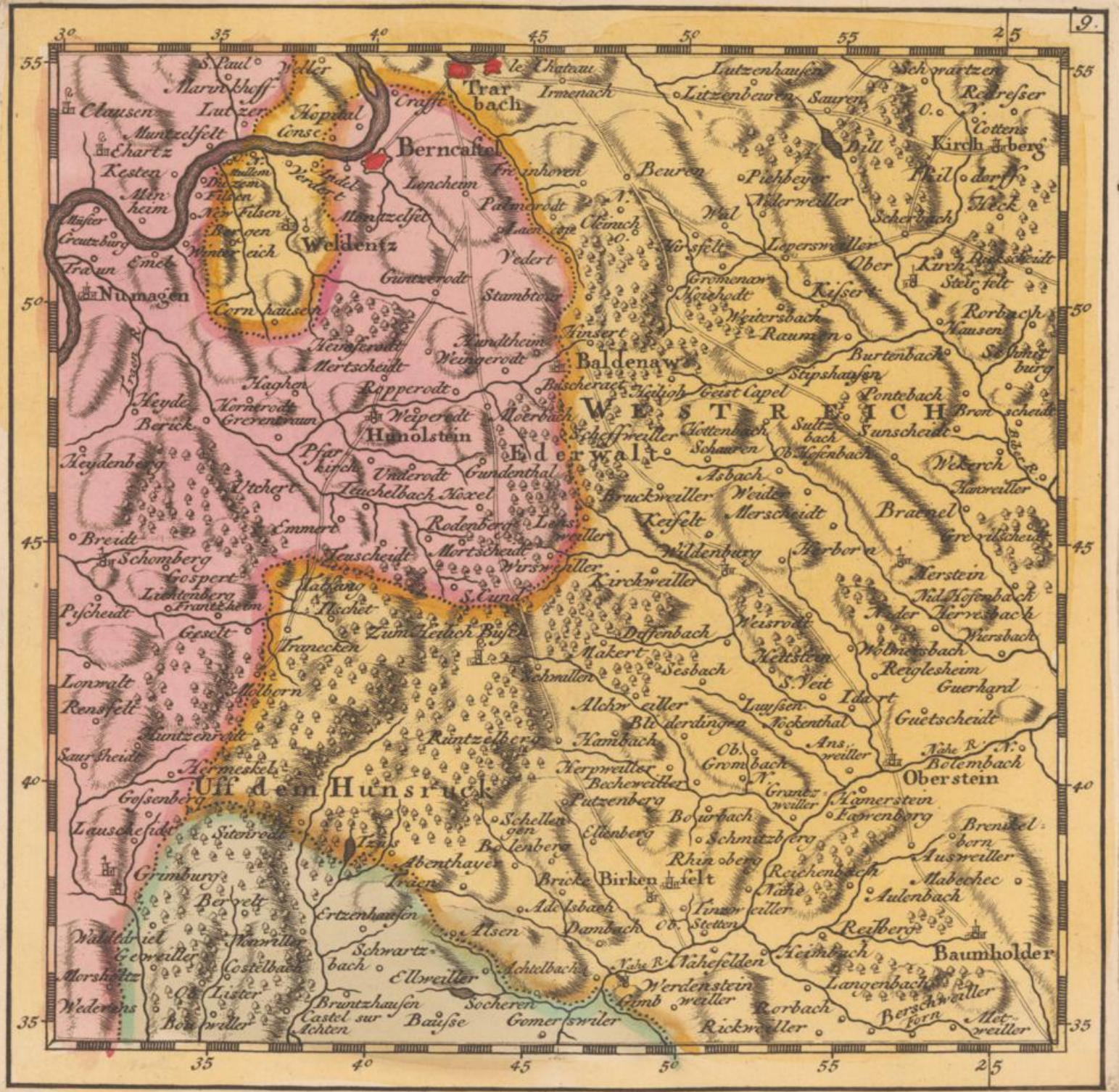
Reckers Rauch hausen


50





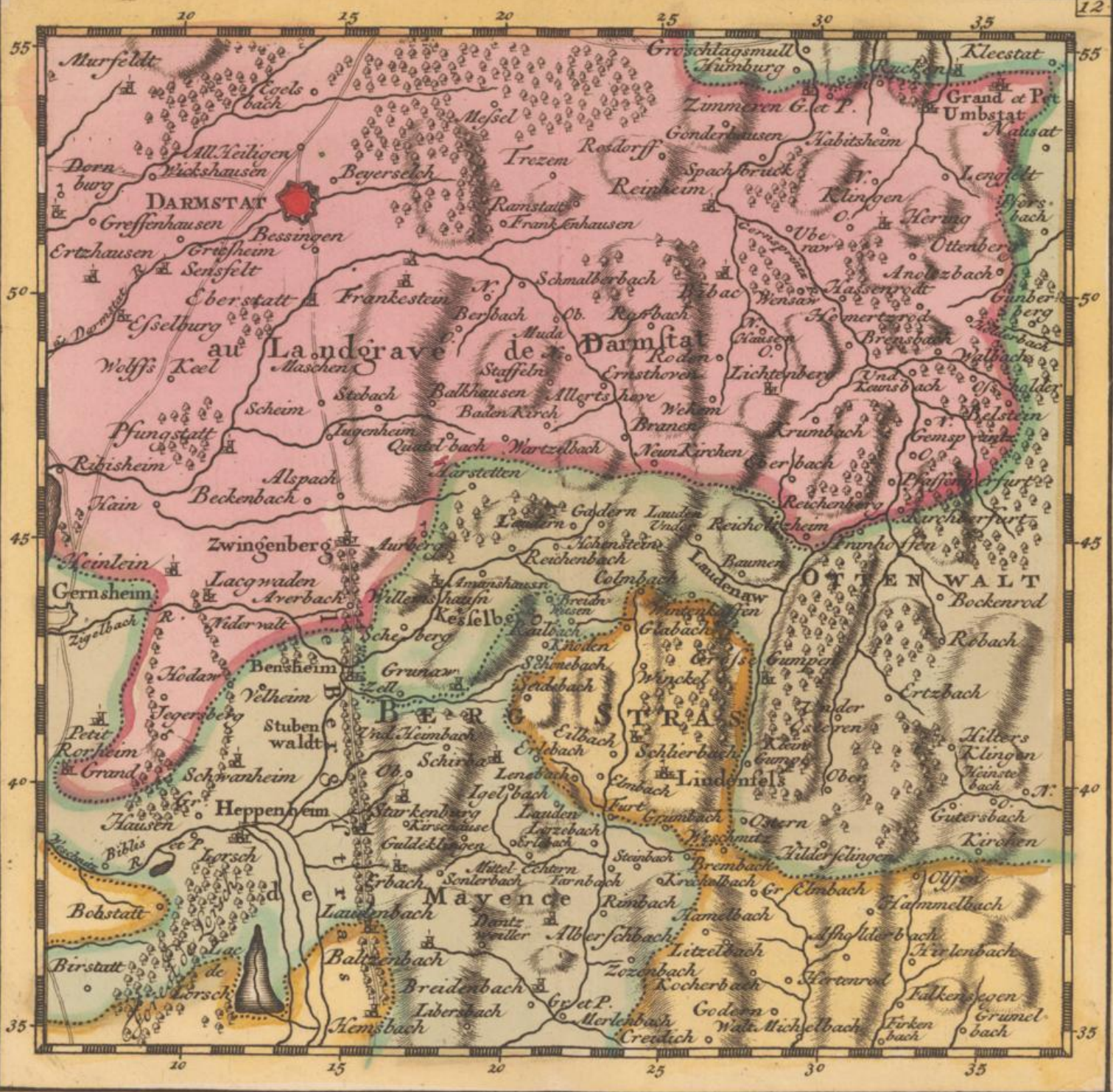


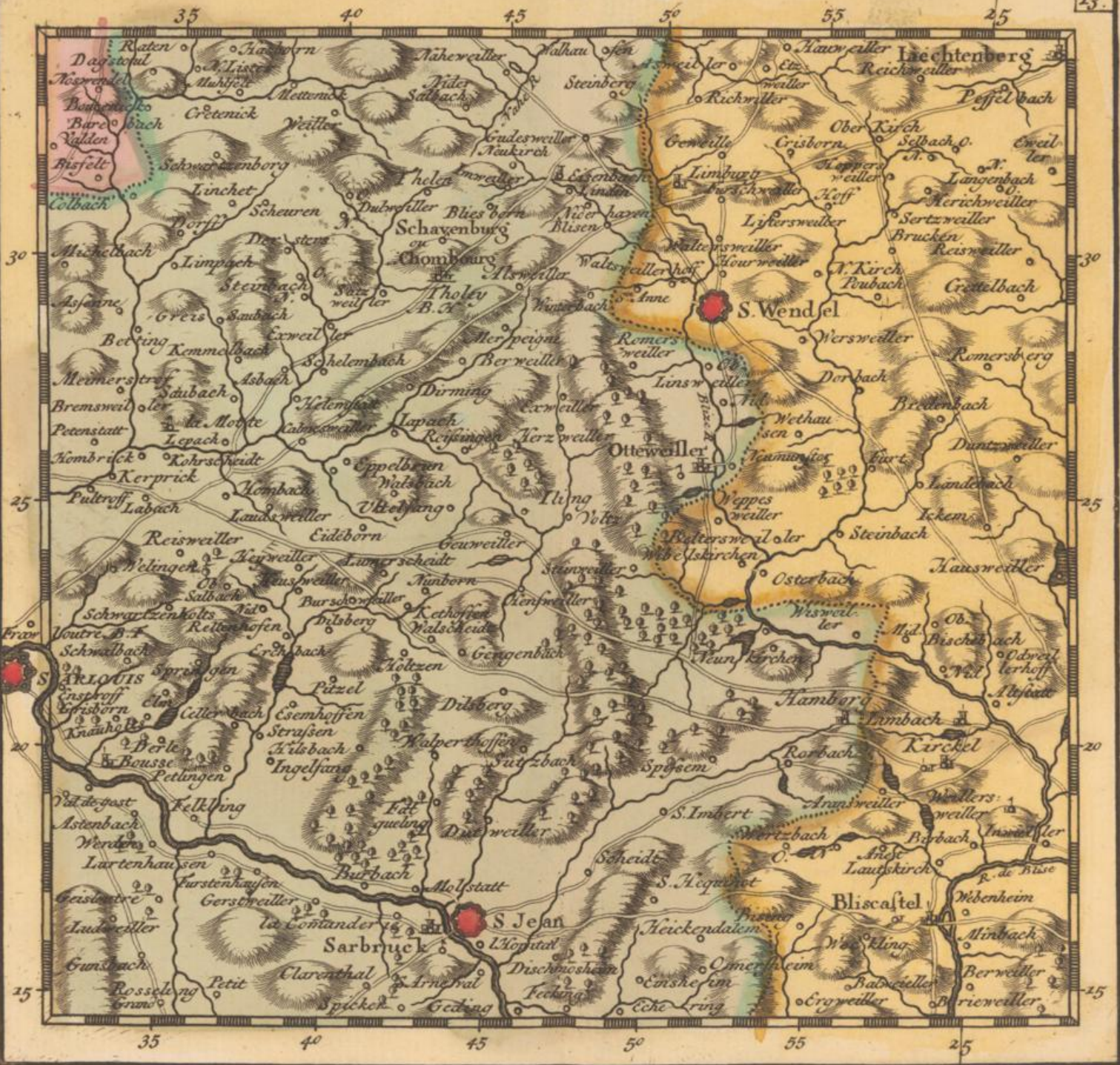




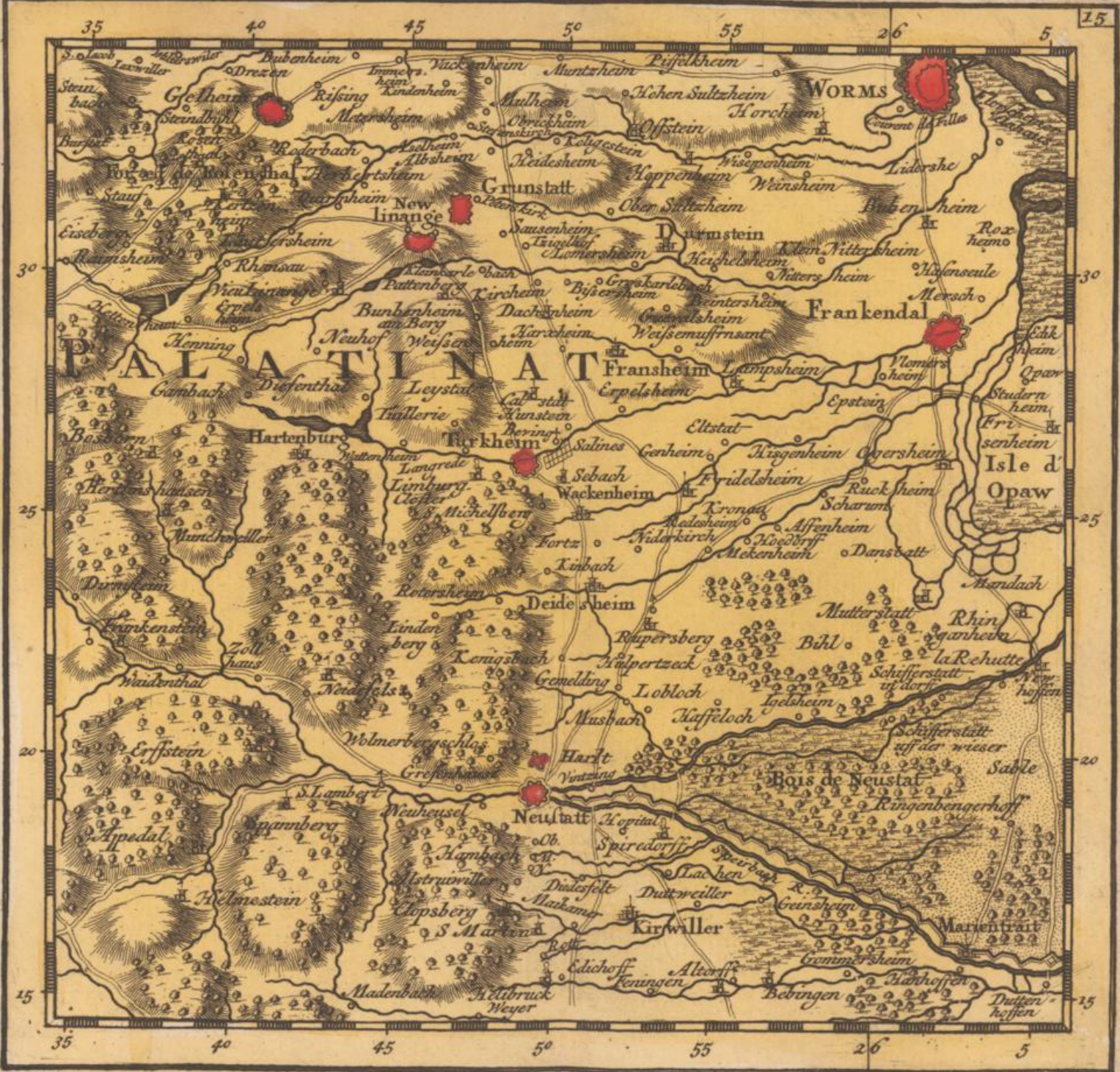


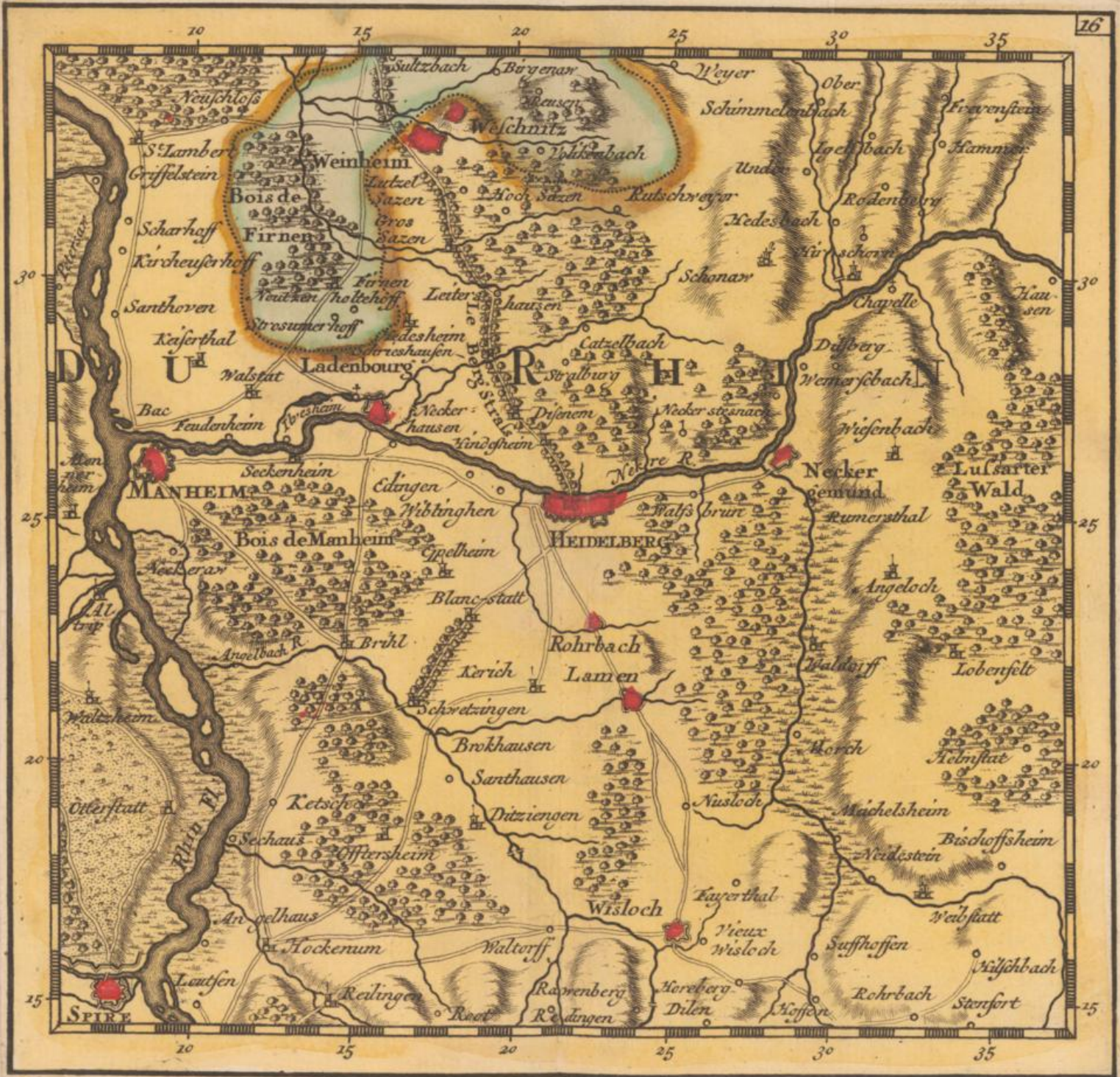
Map of the Pays de Geraw region, showing numerous villages and geographical features.

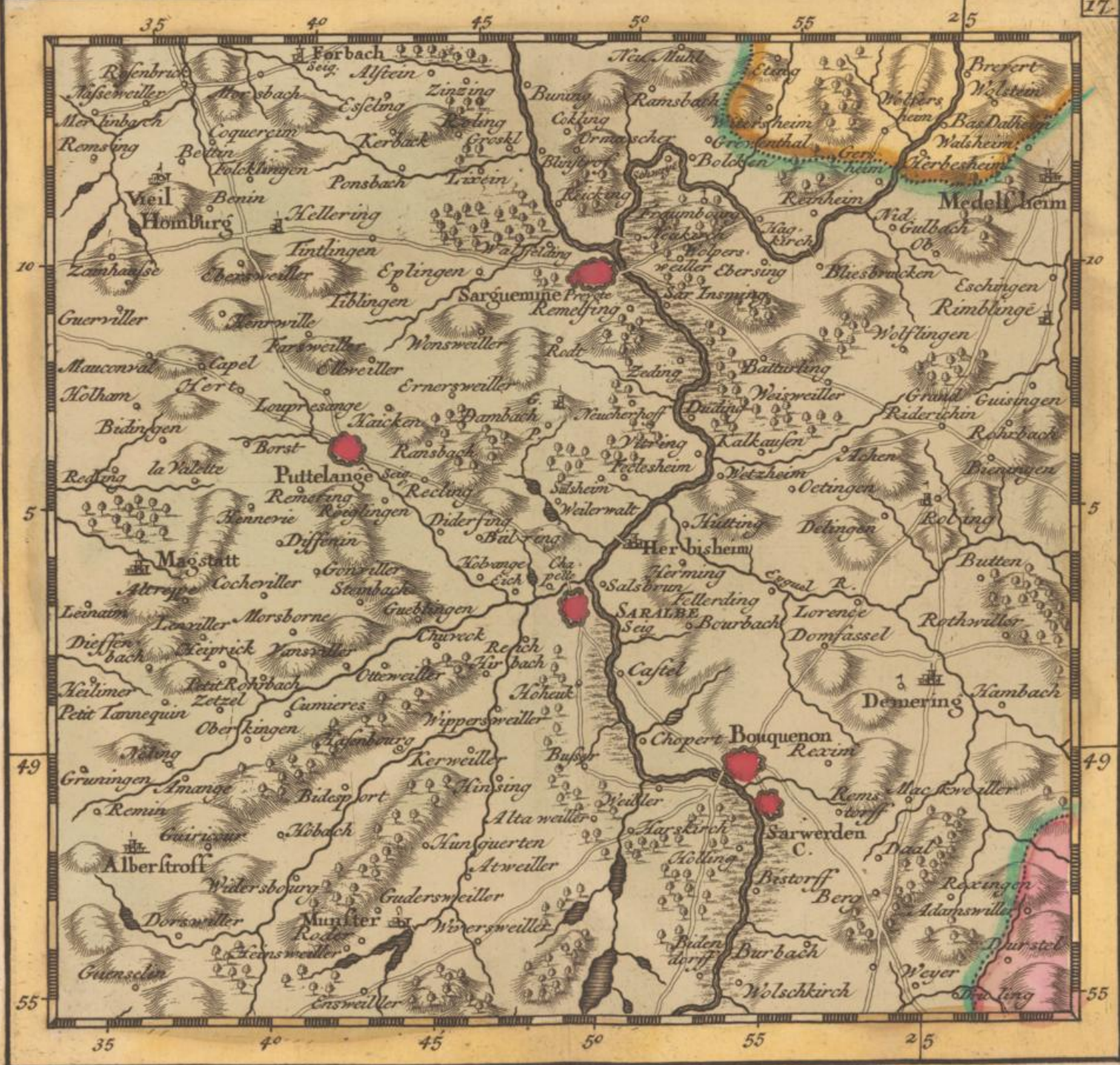


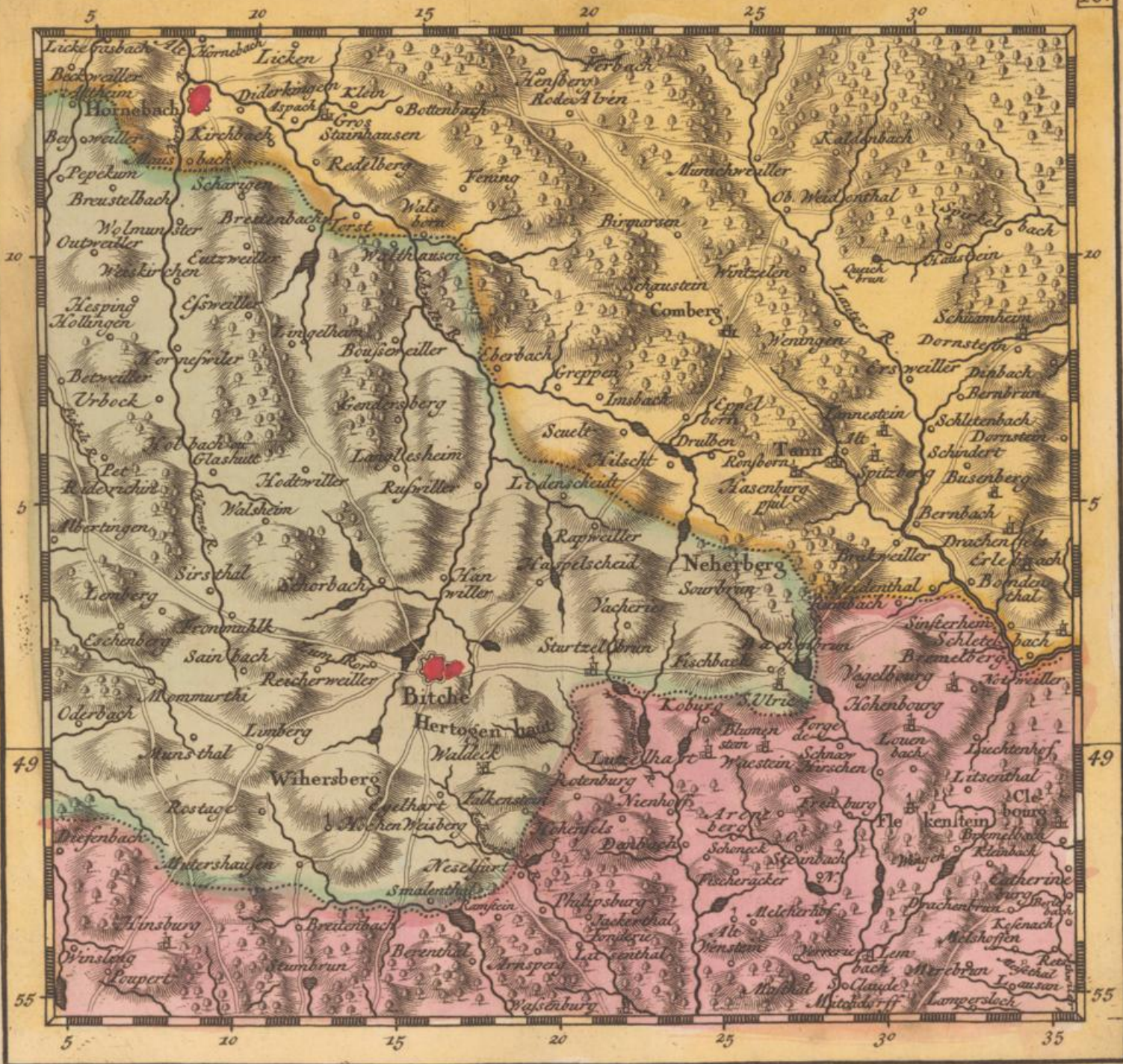


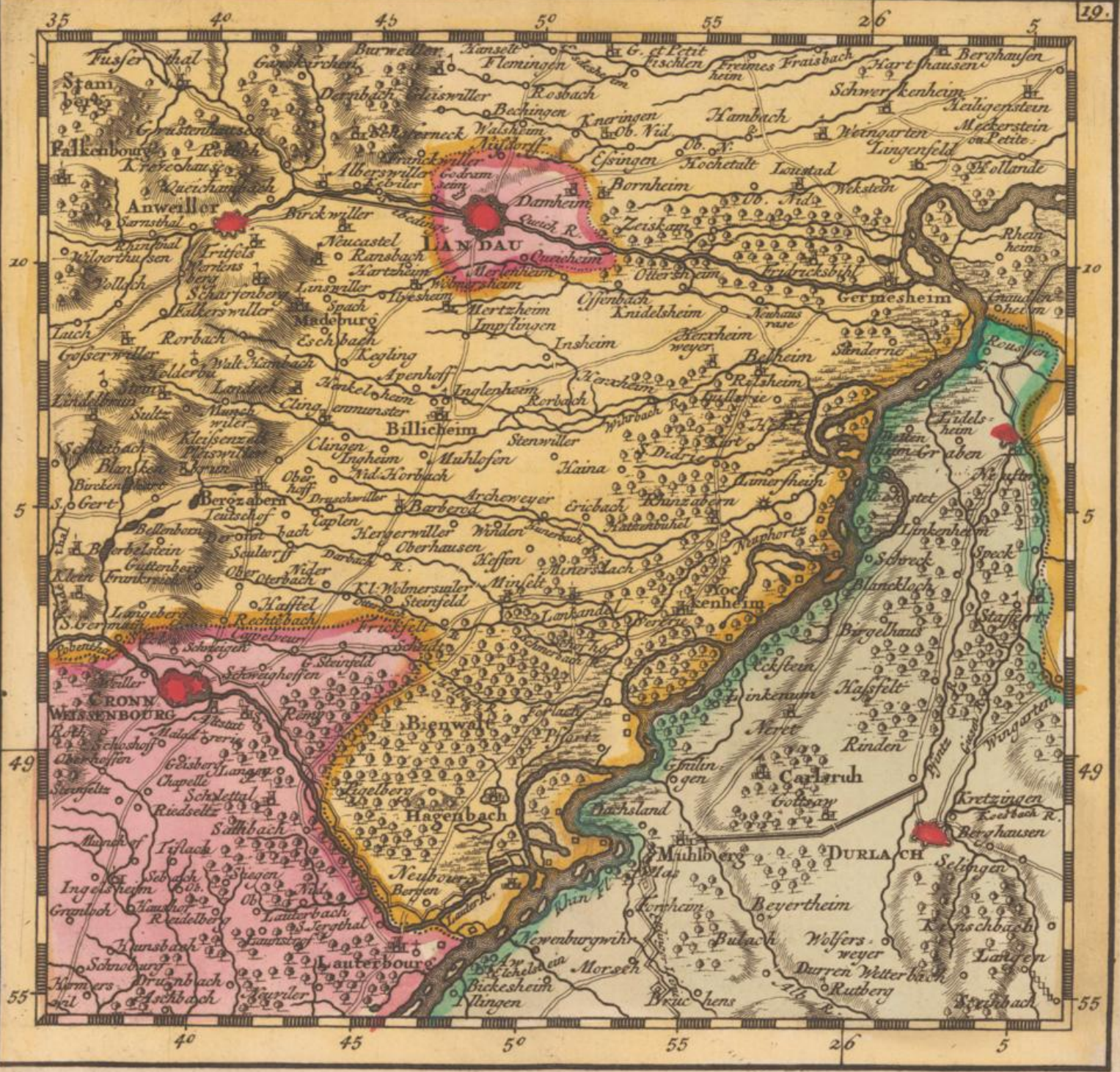


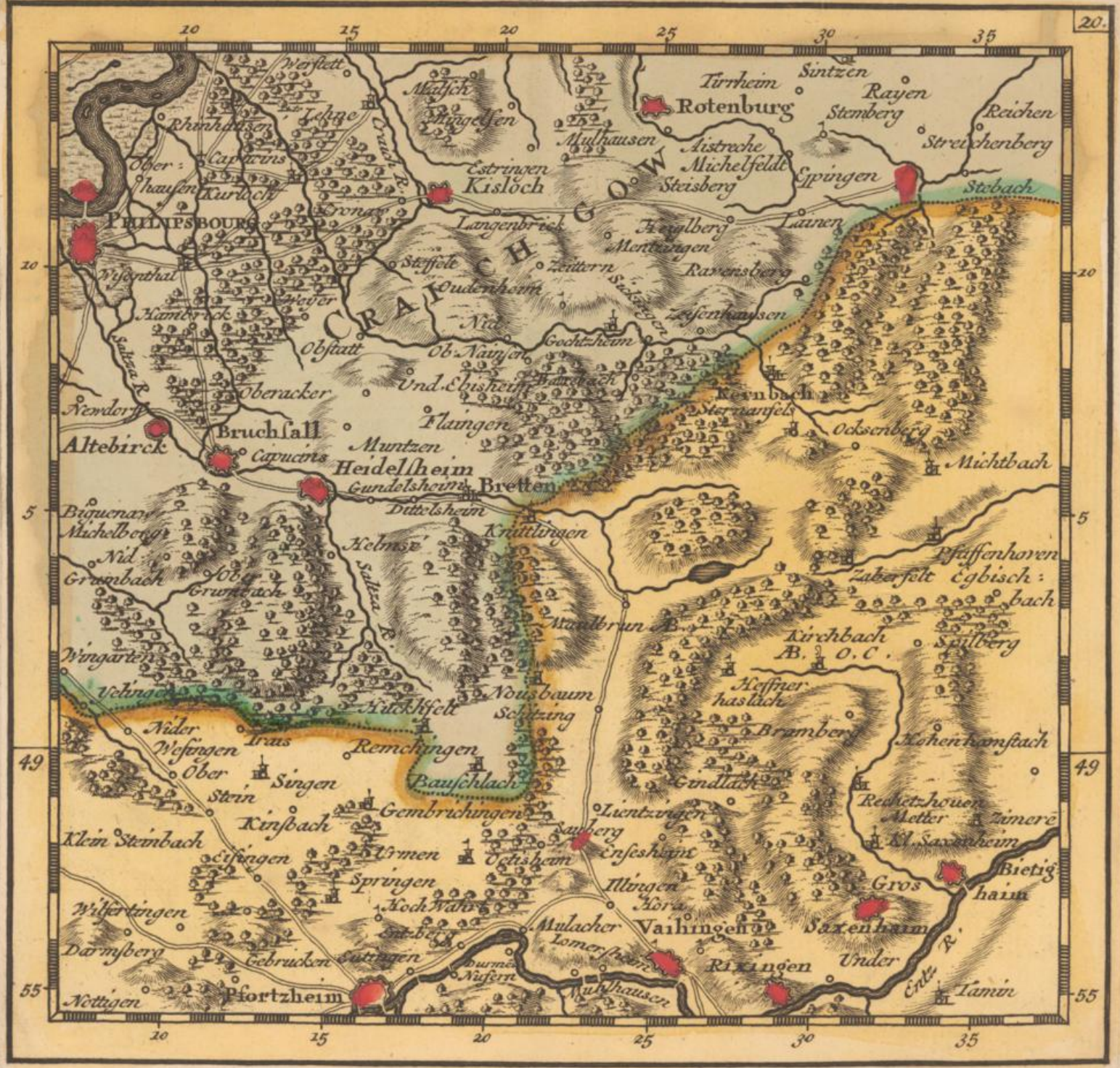


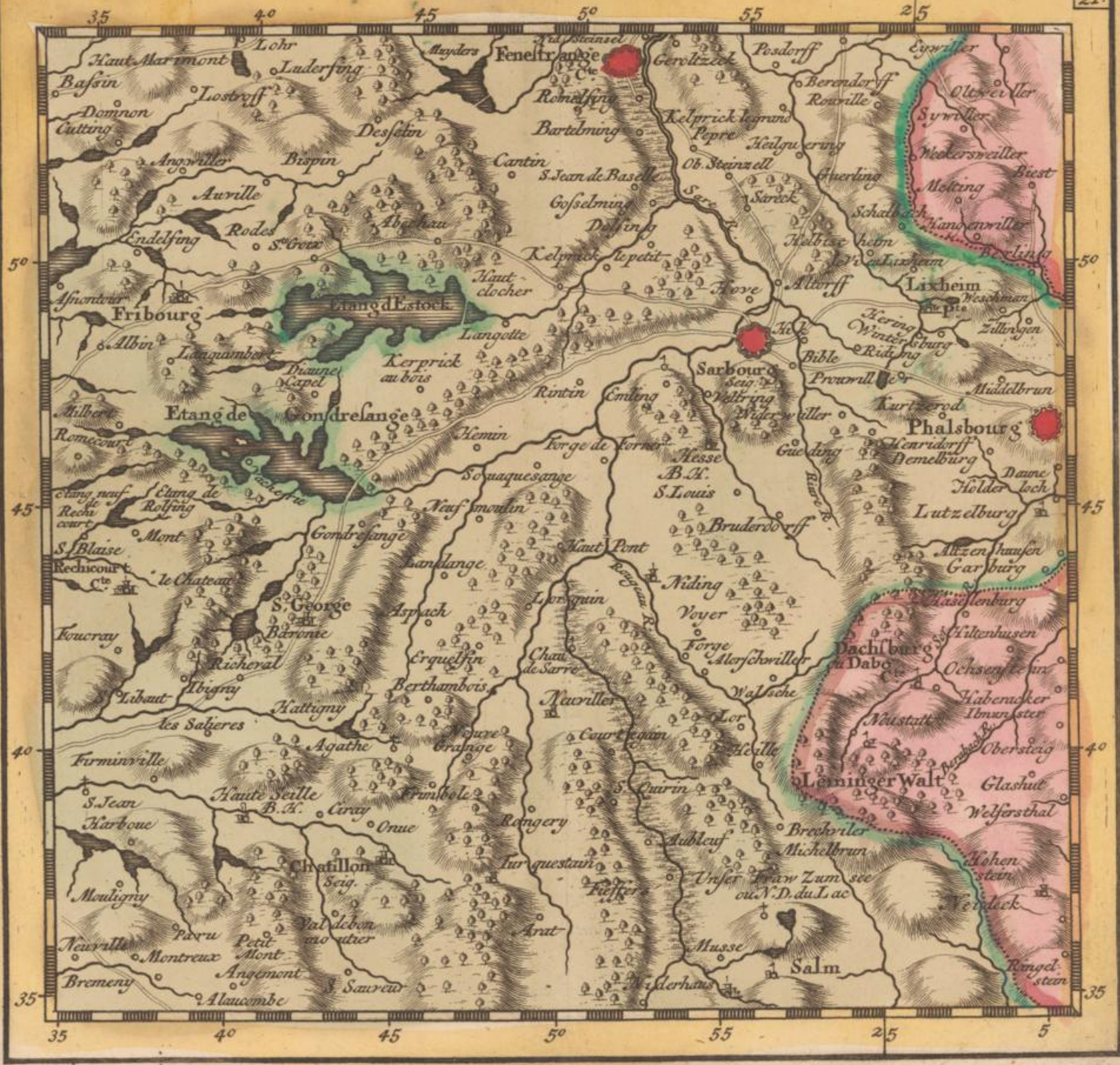


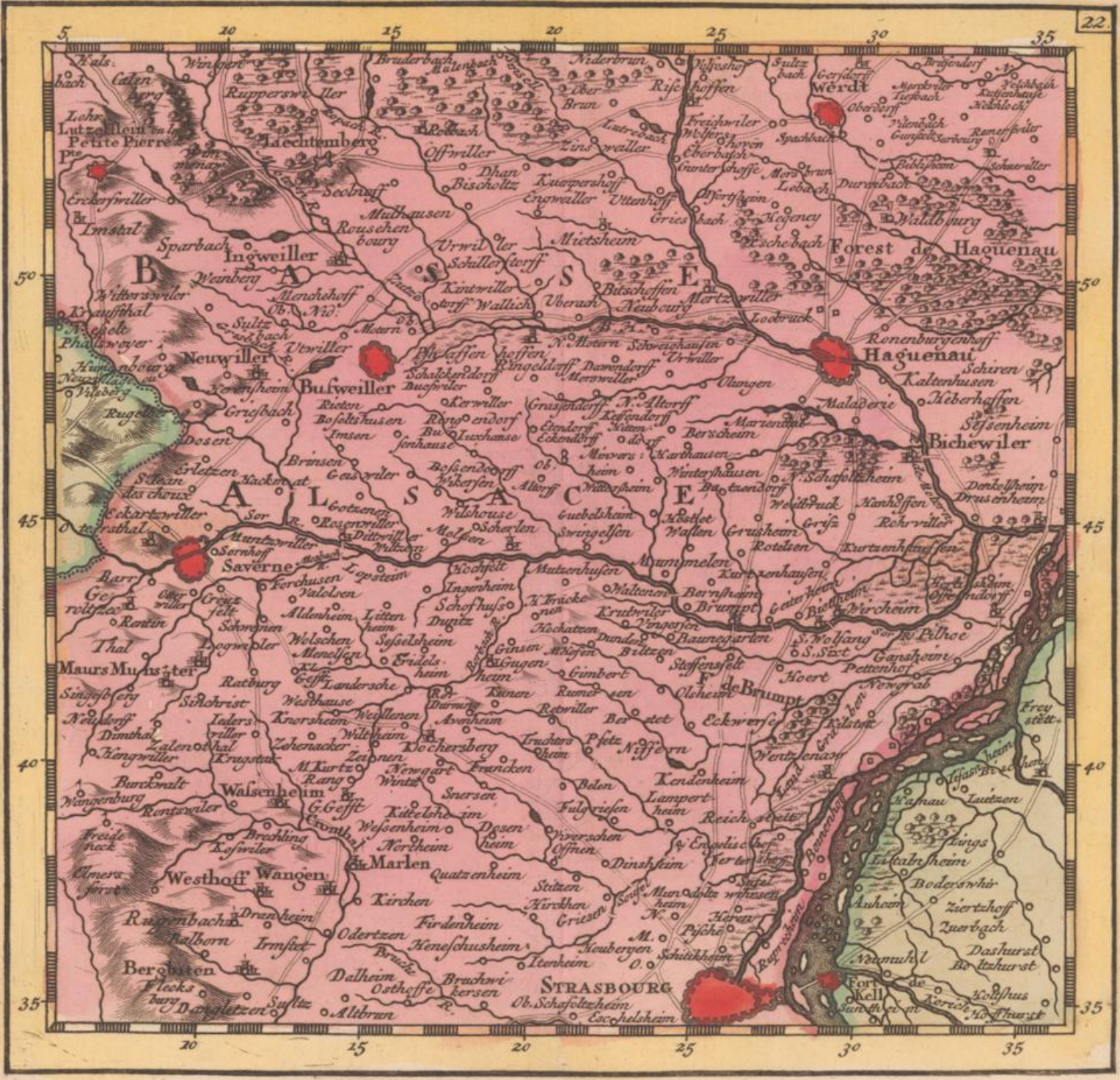


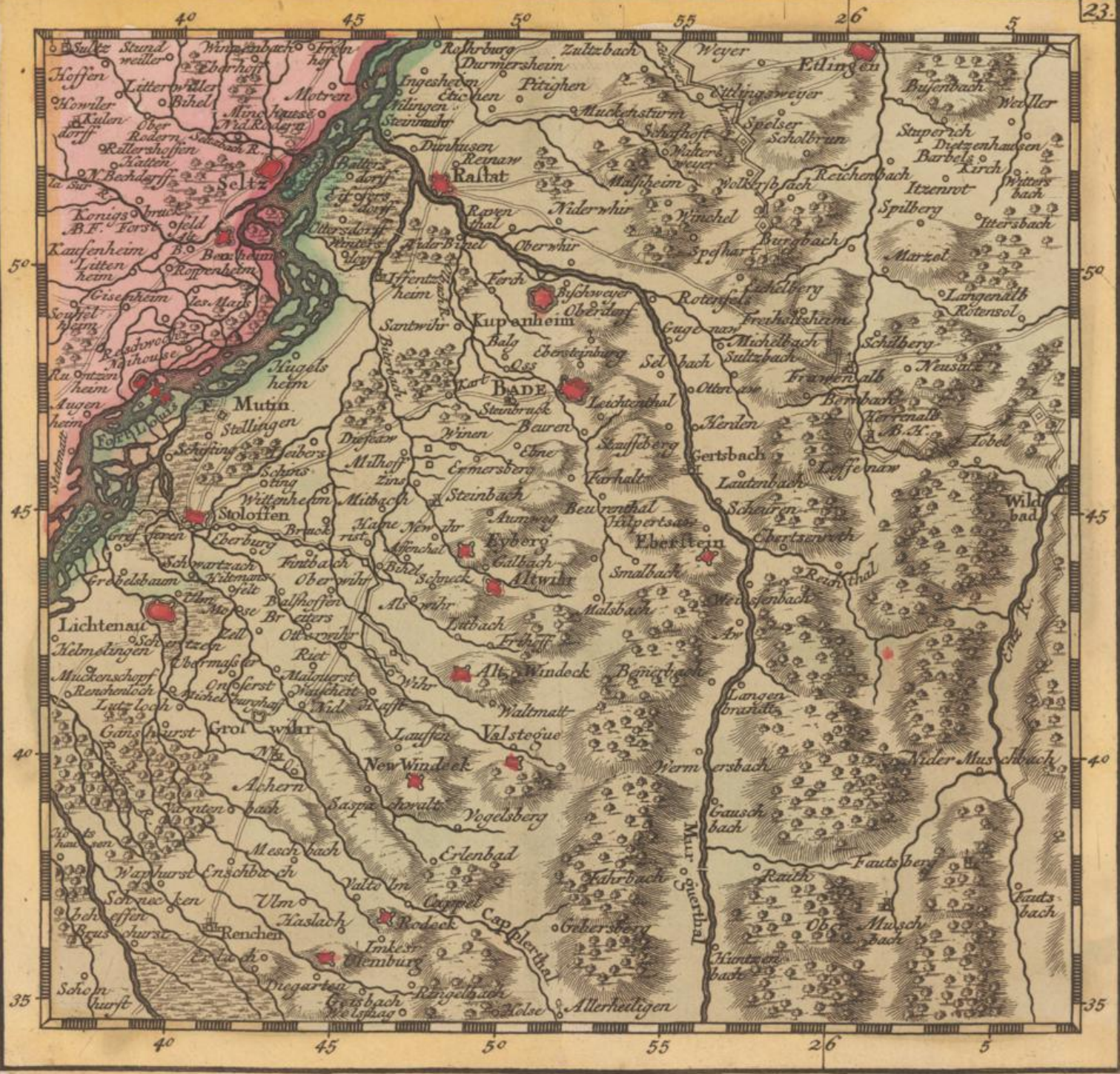


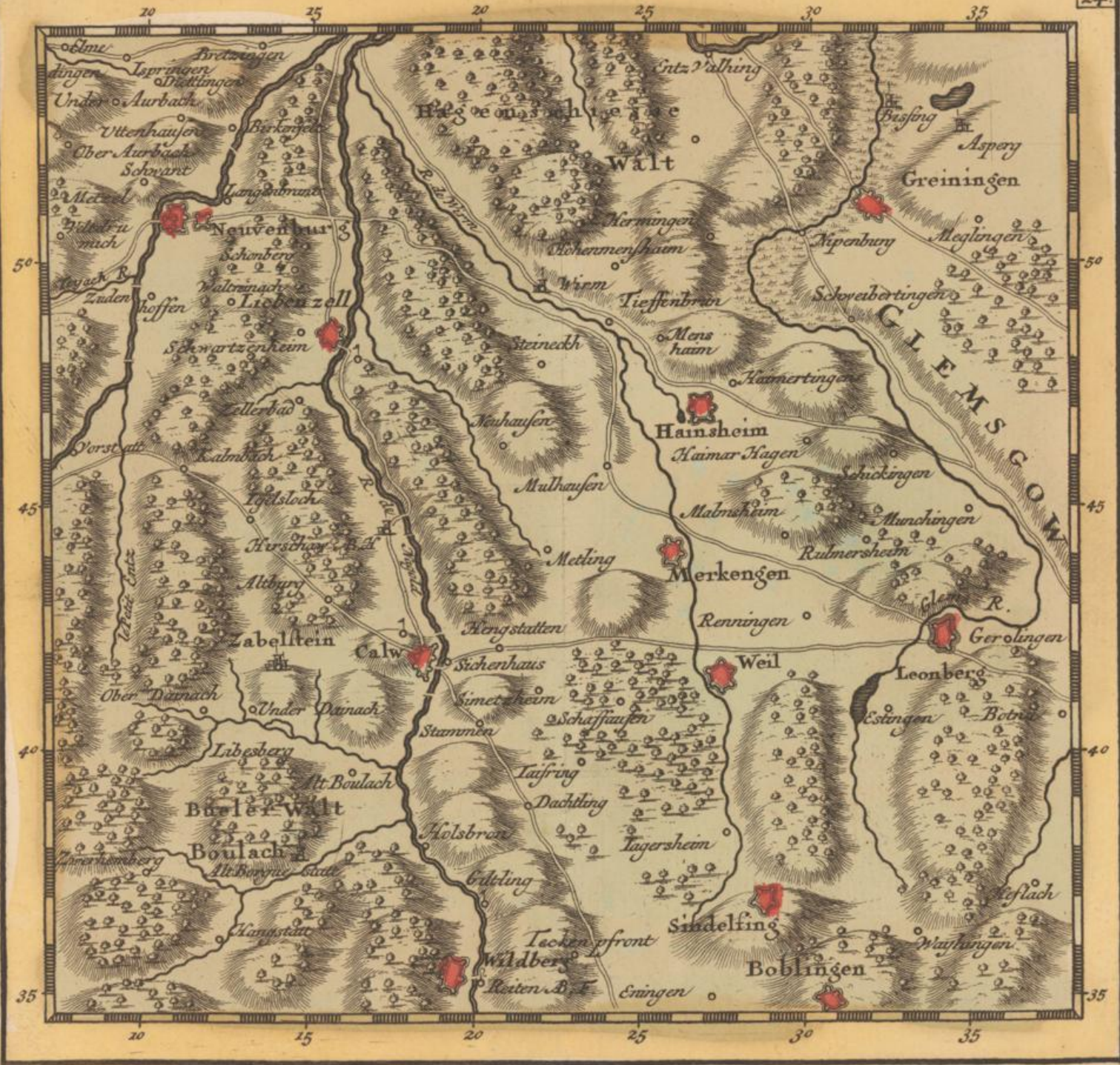


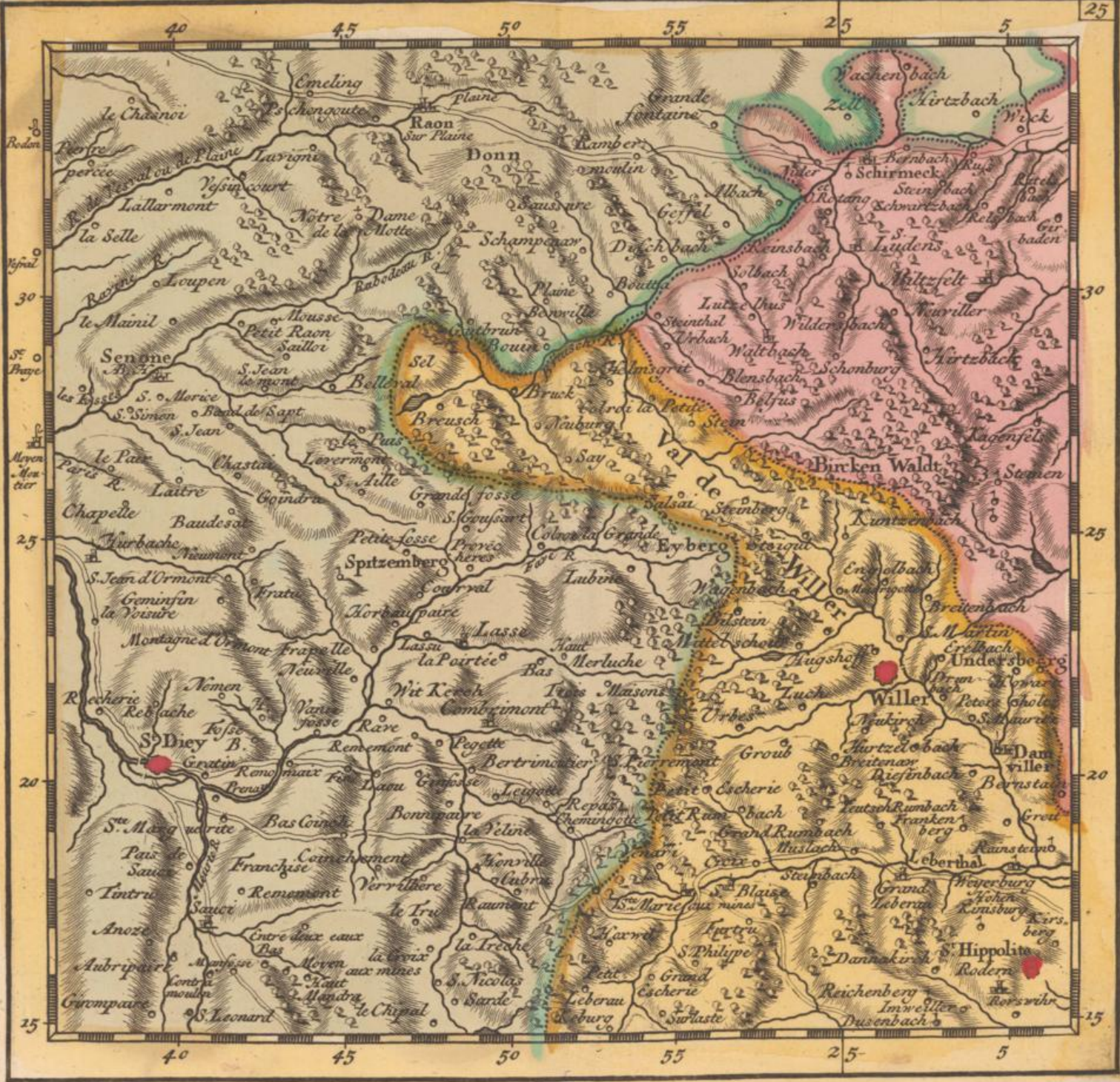












40 45 50 55 25 5

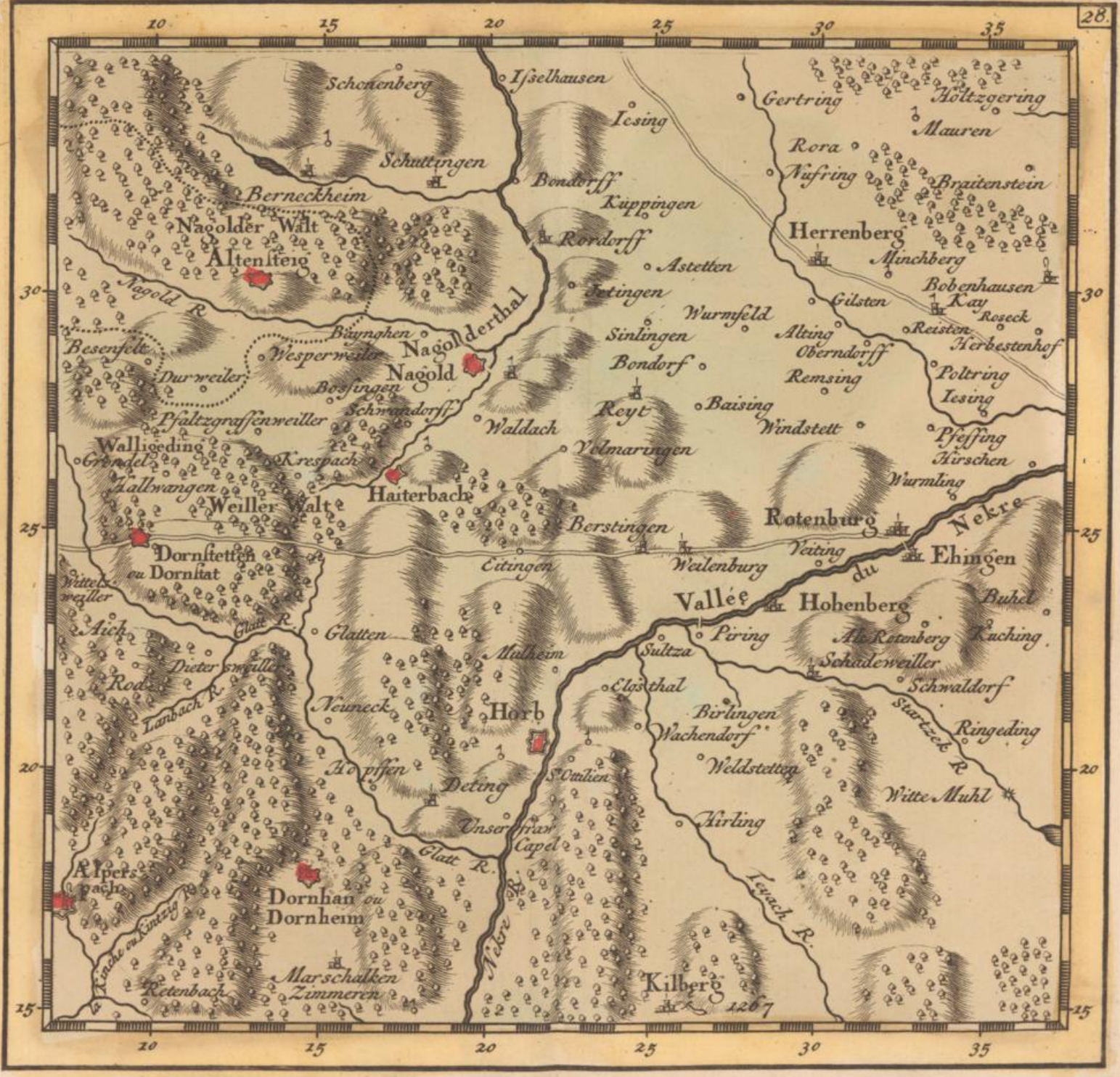
Rodan
Vernal
30
S. Baye
Moyen
Aven
cier
25
20
15

30
25
20
15

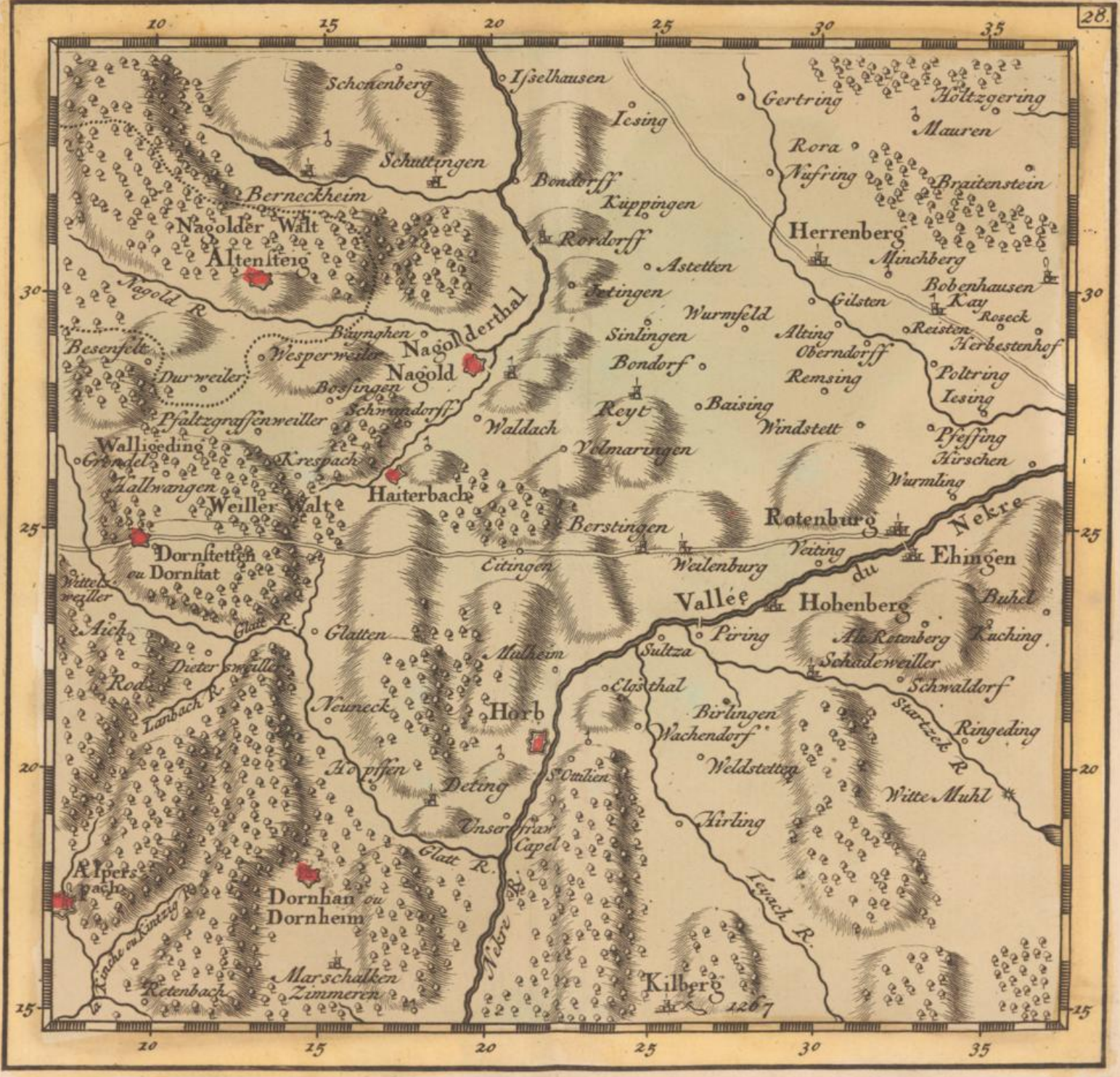
40 45 50 55 25 5

Emeling
le Chanoir
Pierref
percée
Lallarmont
la Selle
Loupes
le Mainil
Senone
les Esces
S. Morice
S. Simon
S. Jean
le Pair
Laitre
Chastain
Gondra
Chapelle
Nurbache
Baudeval
Neumont
S. Jean d'Ormont
Geminfin
la Vouire
Montagn d'Ormont
Frapeville
Neuville
Nomen
Recherie
Rebache
Kofse
B
Gratin
Rondmax
Fes
Prenay
S. Marguerite
Pais de Saucx
Tontru
Anoze
Aubripare
Gremppaire
S. Leonard
Raon
sur Plaine
Donn
Lamber
monlin
Sausure
Schampnear
Mame
Bonville
Boutte
Helmgric
Salsai
Steinberg
Lubine
Lasse
la Pointee
Bas
Merluce
Puis
Masons
Tuch
Groub
Steinbach
Blaise
S. Philippe
Grand
Escherie
Surluste
Reichenberg
Imweiller
Dusenbach
Vachenbach
Zell
Hirtzbach
Wick
Birnback
Kus
Schirmeck
Steinbach
Schwartzbach
Relzbach
Gir
baden
Ludens
Waltzfelt
Neuviller
Hirtzbach
Kagenfels
Stannen
Kuntzbach
Engelbach
Andersberg
Anderberg
Peters
Scholer
Seltwiler
Damm
viller
Bernstain
Groub
Kainstend
Weyerburg
Hohen
Kainsburg
Hirs
berg
Hippolite
Rodern
Rorsvahr





Schonenberg
 Ijselhausen
 Icsing
 Gertring
 Holtzgering
 Mauren
 Rora
 Nufring
 Braidenstein
 Herrenberg
 Minchberg
 Bobenhausen
 Kay
 Roseck
 Reisten
 Herbestenhof
 Poltring
 Icsing
 Pfessing
 Airstchen
 Wurmfeld
 Alcing
 Oberndorff
 Remsing
 Baising
 Windstett
 Wurmberg
 Wurmberg
 Ebingen
 Hohenberg
 Al-Rotenberg
 Schadeweiler
 Schwaldorf
 Ringeding
 Wille Muhl
 Wurtlingen
 Wurtlingen
 Waldach
 Volmaringen
 Berstingen
 Wealenburg
 Piring
 Sultza
 Elosthal
 Birlingen
 Wachendorf
 Woldstetben
 Hirling
 Leuck R.
 Kilberg
 1267



Schonenberg
 Ijselhausen
 Icsing
 Gertring
 Holtzgering
 Mauren
 Rora
 Nufring
 Braidenstein
 Herrenberg
 Minchberg
 Bobenhausen
 Kay
 Roseck
 Reisten
 Herbestenhof
 Poltring
 Icsing
 Pfessing
 Airstchen
 Wurmfeld
 Alcing
 Oberndorff
 Remsing
 Baising
 Windstett
 Wurmberg
 Wurmberg
 Ebingen
 Hohenberg
 Al-Rotenberg
 Schadeweiler
 Schwaldorf
 Ringeding
 Wille Muhl
 Wurtlingen
 Wurtlingen
 Waldach
 Volmaringen
 Berstingen
 Wealenburg
 Piring
 Sultza
 Elosthal
 Birlingen
 Wachendorf
 Woldstetben
 Hirling
 Leuck R.
 Kilberg
 1267

