






22.6.10


53. Mantel col.  
1808


~~349~~

400



→ lehes in  
D-Unterbach







200

*[Faint, illegible text, possibly bleed-through from the reverse side of the page]*

THE  
LIBRARY  
OF THE  
MUSEUM  
OF  
COMPARATIVE ZOOLOGY  
AND ANATOMY  
OF  
THE  
HARVARD UNIVERSITY  
DEPARTMENT OF  
GEORGE ENGELMANN PAPERS  
1845-1850



Atlas Classica  
*Being*  
A COLLECTION of  
Maps of the Countries  
*Mentioned*  
*By the*  
Ancient Authors,  
*Both*  
SACRED AND PROFANE.

*With their various Subdivisions at different*

PERIODS.

*Francis & John Bross*  
#



*London, Published by Rob<sup>t</sup> Wilkinson, N. 58, Cornhill.*

*1804*

Antiq. 858  
+ Ge in. St. (2°)

LANDES-  
UND STADT-  
BIBLIOTHEK  
DUSSELDORF

319.2147



# GEOGRAPHY.

THE Publisher of the Atlas of Modern Geography has at length the satisfaction of having completed the design which he announced to the public on finishing the former work: viz. of forming a correspondent Atlas of Maps, illustrative of Ancient Geography. In doing this, he has not been sparing either of expence or labour, and he flatters himself that it will be found to be executed in such a manner as to obtain the same flattering marks of approbation as those with which the modern Atlas has been honoured by a generous and indulgent public.

The Maps in this work are arranged under different heads, for the sake of a more easy and speedy reference.

The first series under the title of *Geographia Sacra*, consists of a complete set of Maps peculiarly adapted to elucidate the events of Sacred History, recorded in the Old and New Testaments, and which point out the situations of almost every place mentioned in the Sacred Volumes: to which are added, a series of Chrono-Genealogical Charts, on a new construction, wherein the genealogical descent, and order of time, are correctly adhered to, in exhibiting the families of the Patriarchs, Kings, Prophets, Apostles, &c. by whom the countries delineated in the Maps were at first peopled, or afterwards governed, or who bore a principal part in those memorable transactions for which they have been so much celebrated; particularly here will be found, clearly exhibited, the Genealogy of our Saviour, traced downward from Adam, both in the paternal and maternal lines, as recorded by the Evangelists Matthew and Luke.

The second series, entitled *Geographia Ecclesiastica*, consists of three Maps, which are designed to assist the student in Ecclesiastical History; one, shewing the extent of the jurisdiction of the Eastern, or Greek Church; another, that of the Latin, or Western Church, with their respective Patriarchates, Exarchates, Primacies, &c.; and the third, which is adapted to English Church History, exhibits the Provinces, Dioceses, and Archdeaconries, including all the changes of Sees which have taken place since the Church of England was first established by St. Augustine: to which is added a Table of all the Dioceses, with their Incumbents, forming a complete list of English Bishops, down to the close of the last century, by which may be clearly seen, at any given time, who were the then Bishops, which were their Sees, and what the extent of their jurisdiction.

The third series, entitled *Geographia Antiqua*, consists of Maps adapted to elucidate the accounts and descriptions which are met with in the Classic Authors.

The fourth series, under the head of *Geographia Historica*, is calculated for the illustration of the histories of some particular events of that period, which could not be so well distinguished on general Maps, as well as to accompany the histories of subsequent events down to what are usually denominated the middle ages.

In an undertaking so extensive, it can scarcely be expected but that some errors or deficiencies will be observed by a discerning eye; but as the Publisher has taken considerable pains to avoid them, so he will be thankful to be informed of any that may be discovered, in order to rectify them; but in the meantime he indulges an encouraging hope and expectation, that they will, on examination, be found to be a pleasing and useful addition to the library of the Divine, the Scholar, and the private Gentleman.

N. B. As some gentlemen may wish to have modern Maps of the different countries bound up with the ancient ones, for the purpose of more readily examining the changes which have been produced in their limits and divisions by the events of revolving ages, the Publisher takes the liberty of informing them that any of the Maps in the Atlas of Modern Geography may be had separately; and being of the same size exactly, and printed on the same paper with this work, may be inserted without any hazard of destroying that uniformity of appearance which in a work of this kind is so highly desirable.—Subjoined is a list of the Maps contained in the Modern Atlas.

- |  |  |   |
|--|--|---|
| <ol style="list-style-type: none"> <li>1 World, in two Hemispheres.</li> <li>2 Ditto on Mercator's Projection.</li> <li>3 Europe.</li> <li>4 Britain, or the United Kingdom of England, Scotland, and Ireland.</li> <li>5 England and Wales.</li> <li>6 Scotland.</li> <li>7 Ireland, as represented in the Imperial Parliament.</li> <li>8 Sweden, Denmark, Norway, and Iceland.</li> <li>9 Denmark and Holstein.</li> <li>10 Russian Empire, in Europe and Asia.</li> <li>11 Russia in Europe, divided into Governments.</li> <li>12 Poland.</li> <li>13 Prussia.</li> <li>14 Germany, divided into Circles.</li> <li>15 Upper Saxony, with the Marquisate of Lusatia.</li> <li>16 Lower Saxony.</li> <li>17 Westphalia.</li> <li>18 Lower and Upper Rhine, with Franconia.</li> </ol> | <ol style="list-style-type: none"> <li>19 Swabia.</li> <li>20 Bavaria, divided into its respective Sovereign States.</li> <li>21 Austria.</li> <li>22 Bohemia, including Moravia, &amp;c.</li> <li>23 Silesia.</li> <li>24 Hungary and Transylvania.</li> <li>25 Seven United Provinces.</li> <li>26 Netherlands.</li> <li>27 France, divided into Provinces.</li> <li>28 France, divided into Departments.</li> <li>29 Spain and Portugal.</li> <li>30 Switzerland, with its Subjects and Allies.</li> <li>31 Italy, Sicily, Sardinia, Corsica, &amp;c.</li> <li>32 Dominions of the King of Sardinia, with Part of Genoa.</li> <li>33 North-East Part of Italy, comprising the Estates of Venice, Duchies of Milan, Mantua, Modena, and Parma, with Part of Genoa.</li> <li>34 Middle Part of Italy, containing the Estates</li> </ol> | <ol style="list-style-type: none"> <li>of the Church and Grand Duchy of Tuscany.</li> <li>35 Naples and Sicily, with Malta.</li> <li>36 Turkey in Europe.</li> <li>37 Asia.</li> <li>38 Turkey in Asia.</li> <li>39 Hindoostan divided into Soubas.</li> <li>40 Southern Provinces of Hindoostan, shewing the Territories ceded by Tippoo Saib in 1792 and 99.</li> <li>41 China.</li> <li>42 Islands of the East Indies, with the Channels between India, China, and New Holland.</li> <li>43 New South Wales, with Norfolk Island, Lord Howe's Island, Port Jackson, &amp;c.</li> <li>44 Africa, with the New Interior Discoveries.</li> <li>45 North America.</li> <li>46 United States of America.</li> <li>47 West Indies.</li> <li>48 South America.</li> </ol> |
|--|--|---|



# INDEX TABULARUM.

## GEOGRAPHIA SACRA.

- The WORLD, as peopled by the Descendants of *Noah*.
- CANAAN, or the Land of Promise, to *Abraham* and his Posterity.
- The Places recorded in the Five Books of *Moses*.
- CANAAN, from the Time of *Joshua*, to the Babylonish Captivity.
- The Dominions of *SOLOMON*, and his Allies.
- The *Purveys* in the Reign of *SOLOMON*.
- The Land of *MORIAN*, or *Jerusalem* and the adjacent Country.
- The Countries travelled by the *Apostles*.
- First Age*, or the ANTE-DILUVIAN PATRIARCHS.
- Second Age*, or POST-DILUVIAN PATRIARCHS, including the Foundation of *Nations*, &c.
- Third Age*, from *Abraham* to the *Exodus*, or the Israelites leaving *Egypt*.
- Fourth Age*, including the JUDGES and HIGH PRIESTS.
- Fifth Age*, including the *High Priests*, with the *Kings* of *JUDAH* and *ISRAEL*.
- Sixth Age*, to the *MESSIAH*, including the *Sovereigns* of the *MACCABEES*, &c.

## GEOGRAPHIA ECCLESIASTICA.

- PATRIARCHATI ORIENTALES.
- PATRIARCHATUS OCCIDENTALIS.
- The DIOCESES of ENGLAND, with their Alterations to the present Time.
- SUCCESSION of BISHOPS, with the Alterations of *Dioceses*, and cotemporary *Sovereigns*.

## GEOGRAPHIA ANTIQUA.

- TERRA VETERIBUS Nota.
- ÆGYPTUS ANTIQUA.
- AFRICA ANTIQUA.
- HISPANIA ANTIQUA.

Price in Boards, £2. 2s.; in Half-binding, £2. 4s.; Hot-pressed and in Calf, £2. 14s.

The Editor is also publishing in Numbers, each containing four Maps, a GENERAL ATLAS, on a larger Scale, printed on a Sheet of Elephant Paper, neatly coloured, Price 10s. per Number, or separate, 4s. 6d. each. The following Maps are already published, with a handsome engraved Title-page, including a beautiful Vignette, by BARTOLOZZI, viz.

- 1 World in two Hemispheres.
- 2 Mercator's World.
- 3 Europe.

- 4 Asia.
- 5 Africa.
- 6 America.

- 7 North America.
- 8 West Indies.
- 9 South America.

- 10 France with its Aggrandisements.
- 11 Spain and Portugal.

†† Each succeeding Map may also be had as soon as finished.


## GALLIA ANTIQUA.

- ITALIA ANTIQUA.
- SICILIE ANTIQUE Tabula.
- GRÆCIA ANTIQUA.
- PELOPONNESUS, exhibiting the Travels of *Anacharsis*, between the Years 363 and 356 A. C.
- ACHAIA, Ditto.
- Græcia*, pars Septentrionalis, aliter MACEDONIA, *Thessalia*, & *Epirus*, cum THRACIA.
- Pannonia*, *Dacia*, ILLYRICUM, et *Mesia*.
- Vindelicia Rætia*, et NORICUM Antiqua.
- GERMANIA Antiqua
- BRITANNICÆ INSULÆ, ex ævi Roman. Monumentis.
- SARMATIA Antiqua.
- ASIA MINOR Antiqua.
- SYRIA et ASSYRIA.
- PALESTINA, seu *Terra Sancta*.
- ORIENTIS TABULA.

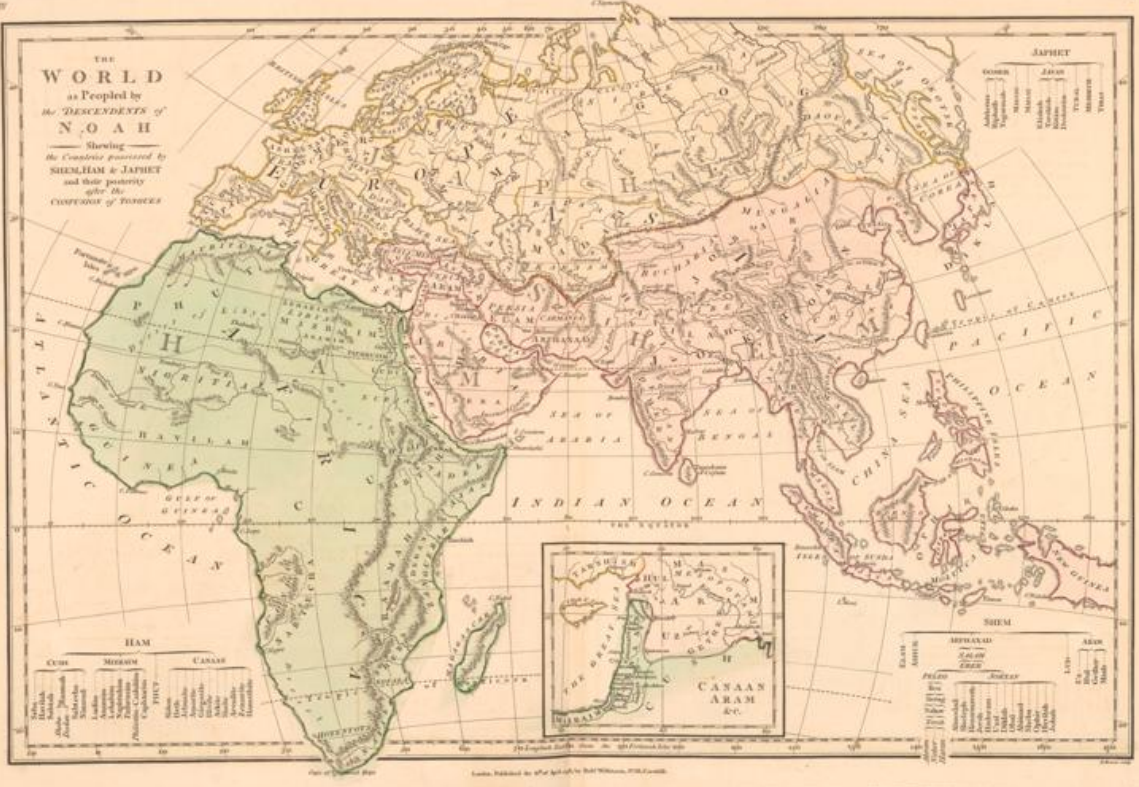
## GEOGRAPHIA HISTORICA.

- IMPERIORUM ANTIQUORUM.
- BELLUM TROJANUM.
- ROMANI IMPERII, *Primordia*, et Recentiora.
- IMPERIUM PERSICUM Antiquum.
- The WORLD, according to the Idea of *HERODOTUS*.
- REDITUS Decem Millium GRÆCORUM.
- ALEXANDRI MAGNI, Itinera Expeditionæ.
- IMPERIUM PARTHICUM tempore *Arsacidum*.
- EXPEDITIO HANNIBALIS Pœnorum Ducis.
- ROMANUM IMPERIUM.
- BRITANNIA ROMANA.
- ESLAM, or the *Countries* which have professed the Faith of *MAHOMET*.
- SAXON ENGLAND.
- The EMPIRE of *CHARLEMAGNE*.
- The Kingdom of *JERUSALEM*, with its Environs, at the Time of the *CRUSADES*.






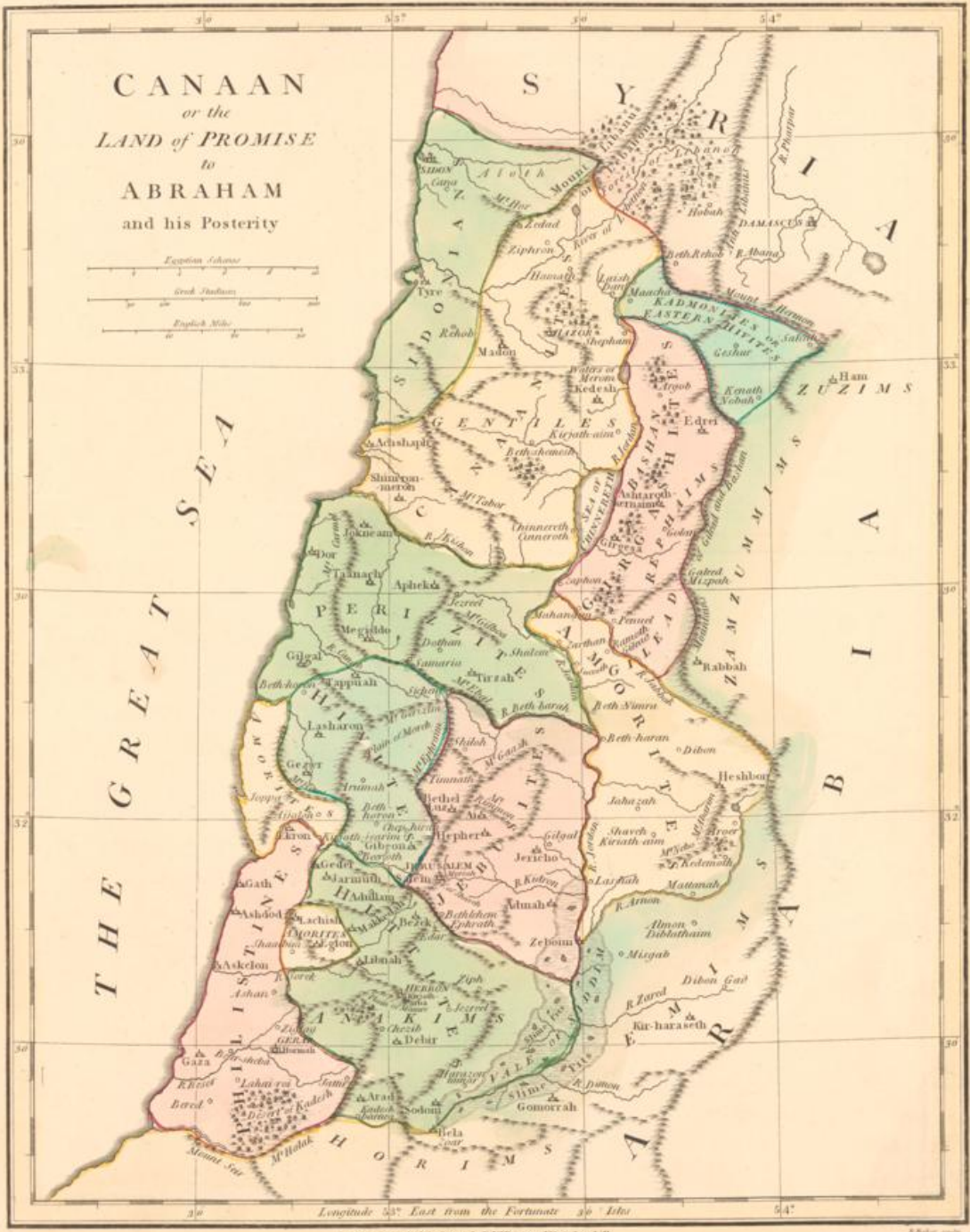

The W  
 CANA  
 The P  
 CANA  
 The D  
 The P  
 The L  
 The C  
 First  
 Second  
 Third  
 Fourth  
 Fifth  
 Sixth  
 C  
 PATRI  
 PATRI  
 The D  
 SUCCE  
 TERR  
 EGYPT  
 AFRICA  
 HISPAN  
 The  
 Paper, on  
 Telegraph  
 1 Wood  
 2 Stone  
 3 Engr







**CANAAN**  
*or the*  
**LAND of PROMISE**  
*to*  
**ABRAHAM**  
*and his Posterity*




Longitude 33° East from the Fortunate 34° West

London, Published Sep<sup>r</sup> 1848 by R. Wilkinson, N<sup>o</sup> 66 Cornhill

*W. B. Wood*













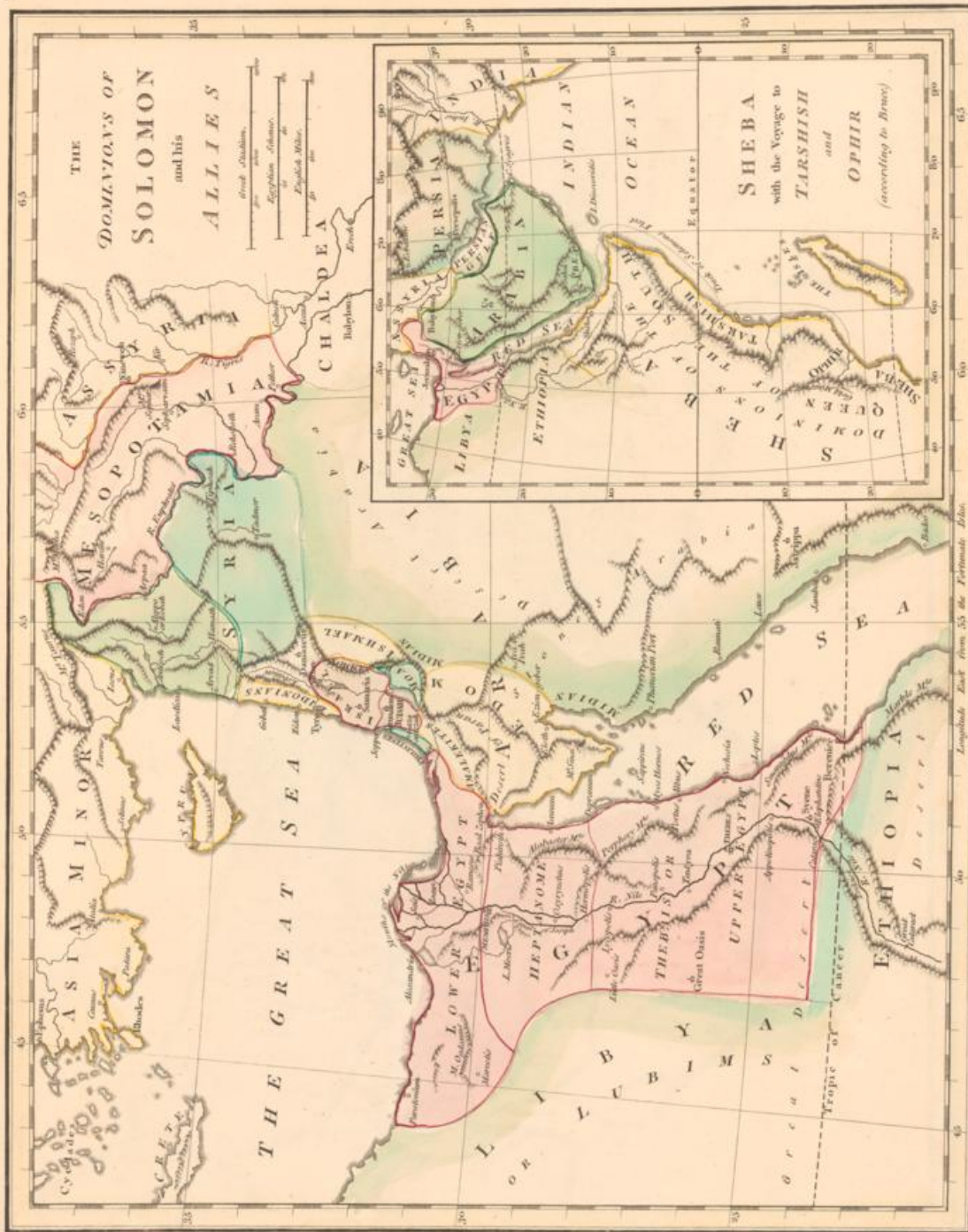














Longitude East from 35 the Prime Meridian. Also  
 London, Published and Sold by R. Williams, 1784, Grafton St.

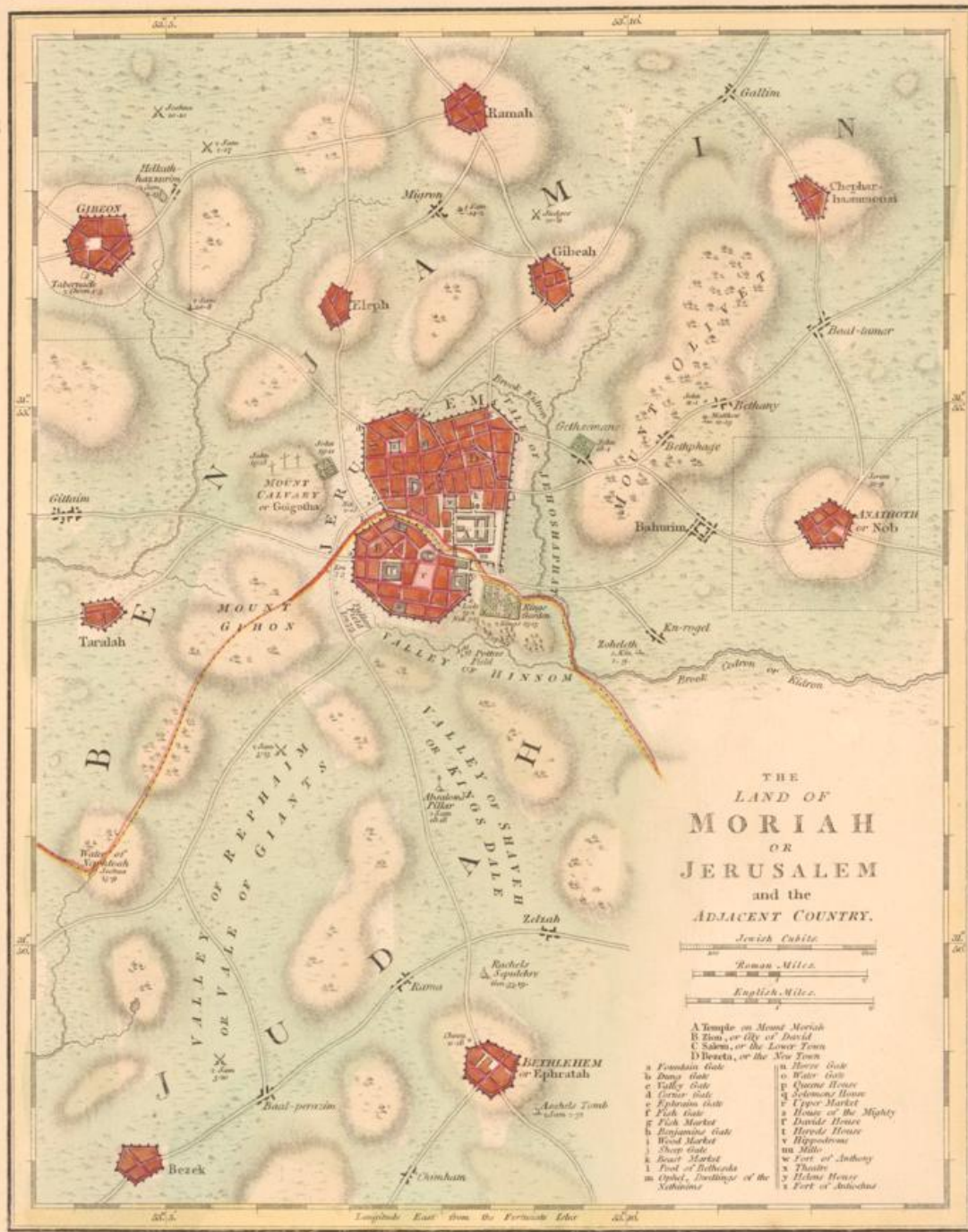














THE  
LAND OF  
**MORIAH**  
OR  
**JERUSALEM**  
and the  
ADJACENT COUNTRY.



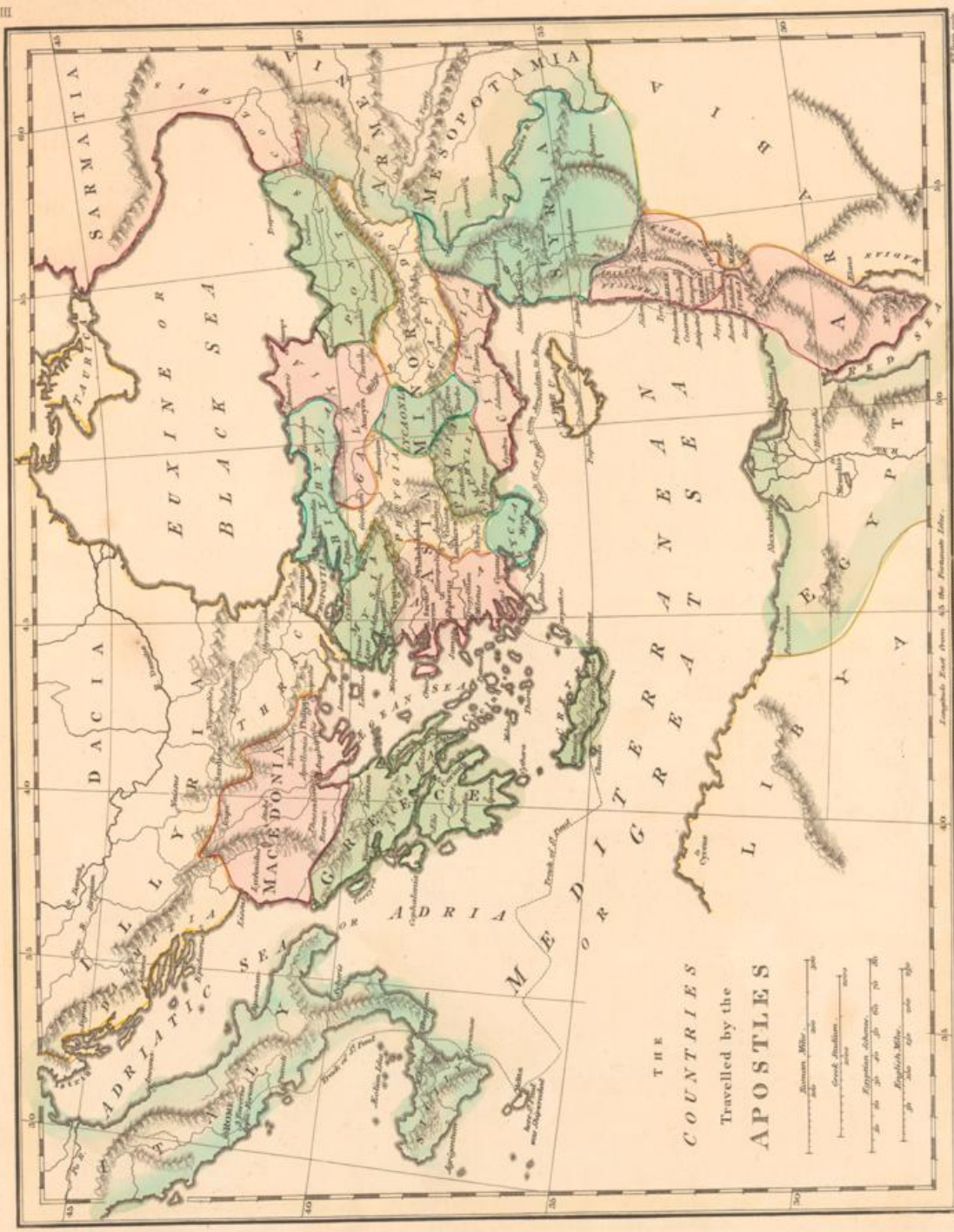
- A Temple on Mount Moriah
- B Tom. or City of David
- C Salem, or the Lower Town
- D Bezetha, or the New Town
- a Fountain Gate
- b Dung Gate
- c Valley Gate
- d Corner Gate
- e Ephraim Gate
- f Fish Gate
- g Fish Market
- h Benjamin Gate
- i Sheep Gate
- k Suez Gate
- l Post of Bethesda
- m Upper Vestibule of the Suburbs
- n Horse Gate
- o Water Gate
- p Queen's House
- q Solomon's House
- r Upper Market
- s House of the Mighty
- t David's House
- u Herod's House
- v Hippodrome
- w Mills
- x Post of Anthony
- y Theatre
- z Helios House
- 1 Fort of Antiochus


Longitude East from the Prime Meridian 32° 56'

London, Published and sold by R. Wilkinson, 27, St. Andrew's Church Lane.














The image shows a page from an old book with a faint grid pattern. The grid is composed of approximately 10 columns and 15 rows. The lines are very light and some are missing, making the grid difficult to discern. There are some faint markings and what appears to be a small number '1' in the bottom right corner of the grid area. The paper is aged and has some discoloration and small stains.



**CHRONO-GENEALOGICAL CHART of the Second Age of the World, or the POST-DILUVIAN PATRIARCHS**  
*from the Deluge to the Call of Abraham: including the*  
**FOUNDATION of NATIONS, and the ORIGIN of LANGUAGES.**



Abraham married his half sister Sarah, at Ur, from whence he was called together with his father Terah, Brother Nahor, and Nephew Lot, to leave Chaldaea, in 2912; they then dwelt in Haran, in Mesopotamia, from whence he was again called in 2887, on his Father's death, to remove to Canaan, where he died; his Name was changed to Abram, and his Wife to Sarah.

All the Patriarchs, between Noah and Abraham, were contemporaries with them both, except Ebel and Nahor, whose Age is recorded.


There is no account of the Birth or Death of any but the Descendants of Abraham.

every one after his Father, after their Birth, in their Native Land. The Genealogy is carried on further than in the Head of a Nation, or Language; Thus it may be inferred, that the Descendants of Noah spoke only Languages, while those of his Brother, Ham, spoke three different ones.

Reference to the Authors whose Opinions have been followed concerning the Patriarchs who colonized the respective Nations.  
 A. Andersons Geographical Tables.  
 B. Bruce's Travels to the Nile.  
 C. Calaneo's Dictionary of the Bible.  
 D. Pufflers Poetical.  
 E. Pufflers History of the Antiquity of the Jews.  
 F. See Walter's History of the World.  
 G. See Walter's History of the World.  
 H. See Walter's History of the World.  
 I. See Walter's History of the World.


The Original Number of Languages and Nations appear to be 60, several of which are probably Extinct, and others incorporated or corrupted.

London, Published by R. Whitmore, No. 55, Cornhill.

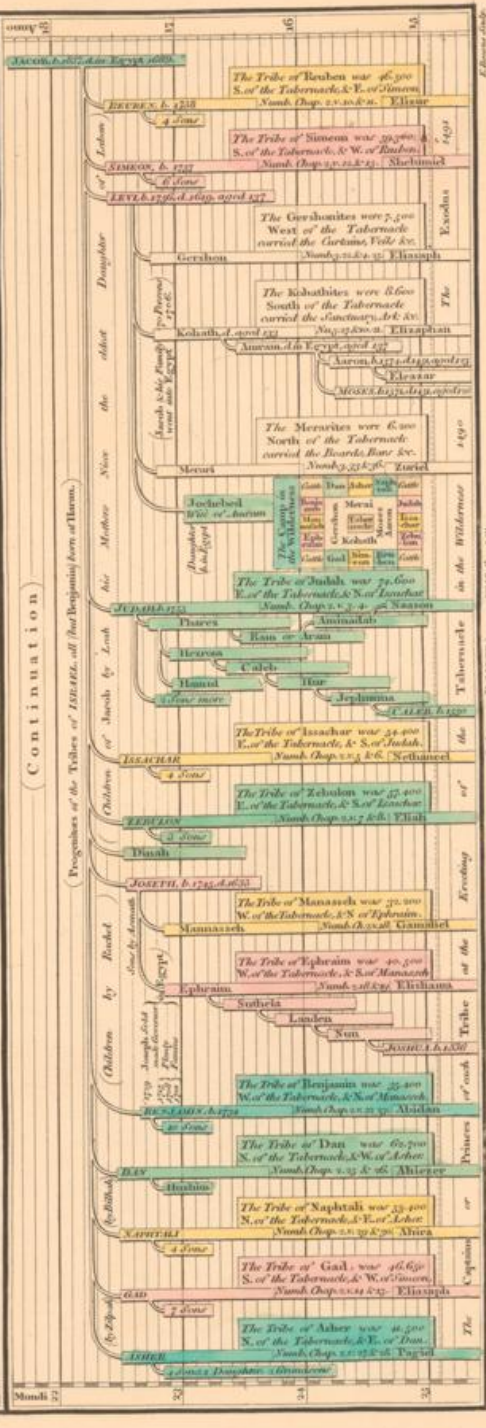





CHRONO-GENEALOGICAL CHART of the THIRD AGE OF THE WORLD from the Call of Abraham to the Exodus: or the ISRAELITES leaving EGYPT.



( CONTINUATION )

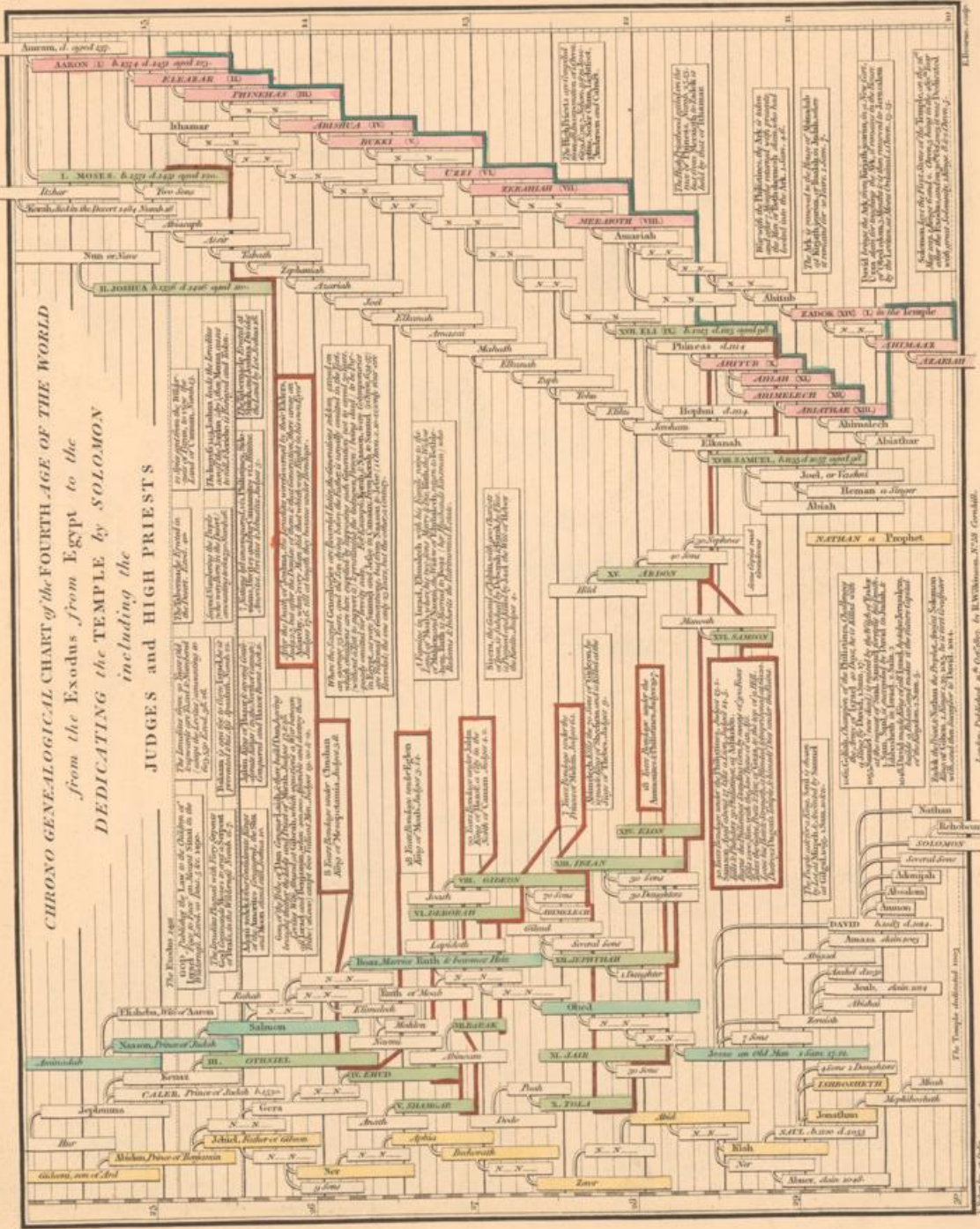


London: Published and Sold by B. W. Johnson, 17, 18, Grenville Street, in the Strand, 1840.






**CHRONO-GENEALOGICAL CHART OF THE FOURTH AGE OF THE WORLD**  
 from the Exodus from Egypt to the  
**DEDICATING the TEMPLE by SOLOMON**  
 including the  
**JUDGES and HIGH PRIESTS**




London: Published at P. Colclough, by B. Wilkinson, N. 28, Cornhill.


Fig. Temple dedicated 1027  
 1000  
 900  
 800  
 700  
 600  
 500  
 400  
 300  
 200  
 100  
 0








Printed and Published by W. Clowes and Sons, 7, St. Dunstons, London, E.C. 4.  
 Published by the Author, 1858.






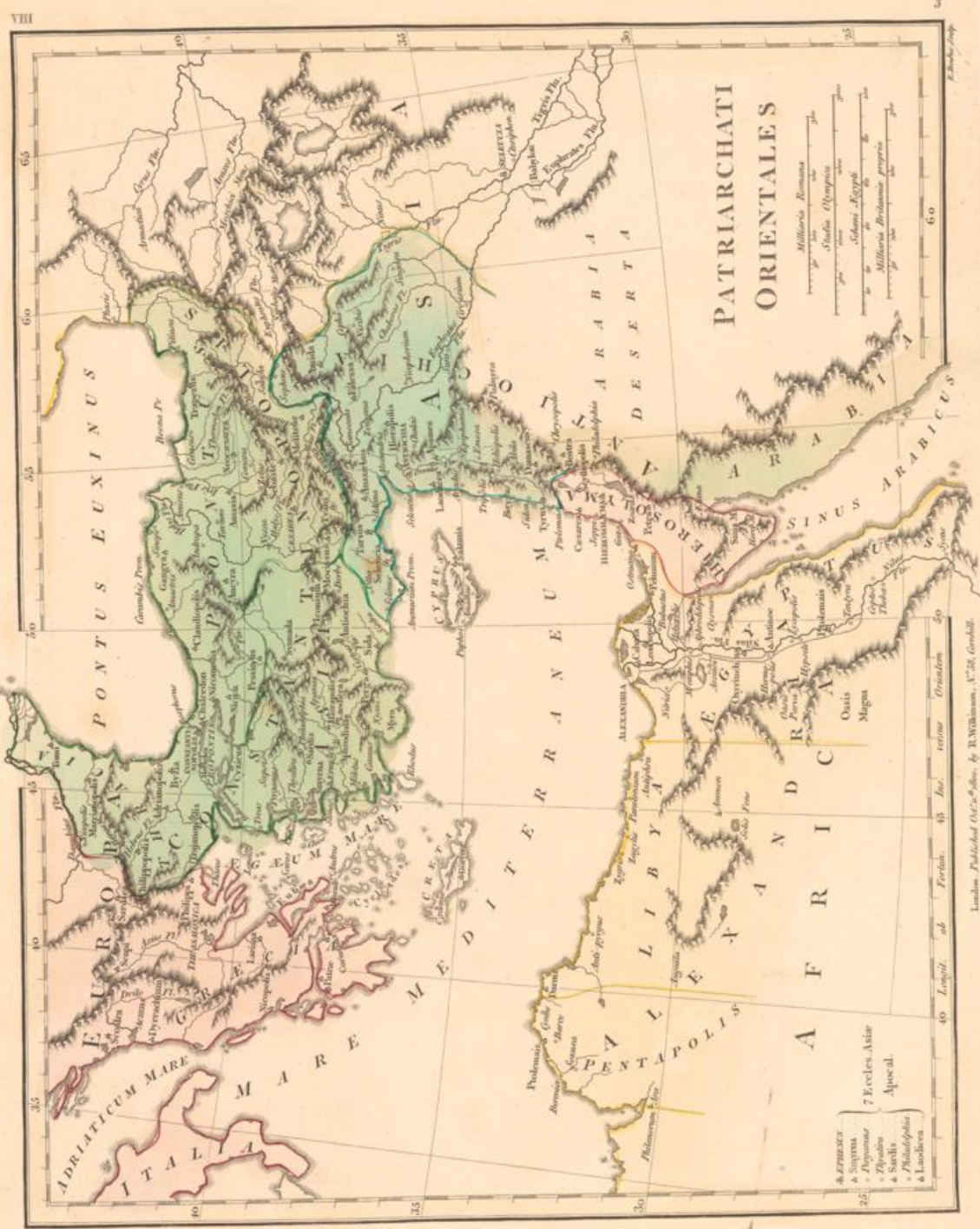



Published Sept. 26. 1851, by R. Williams, No. 25. Cornhill, London.

Thomas Jewett del.



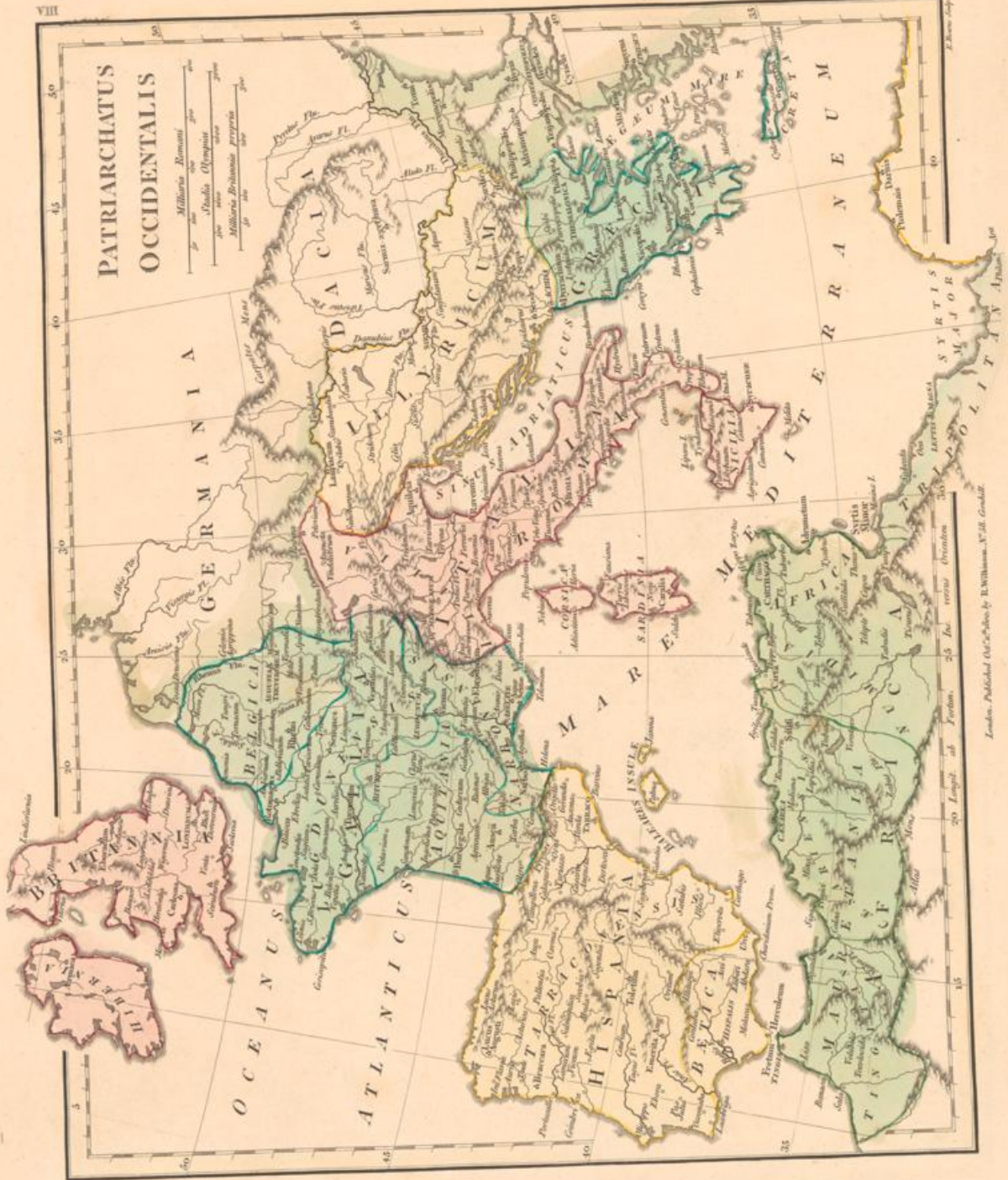







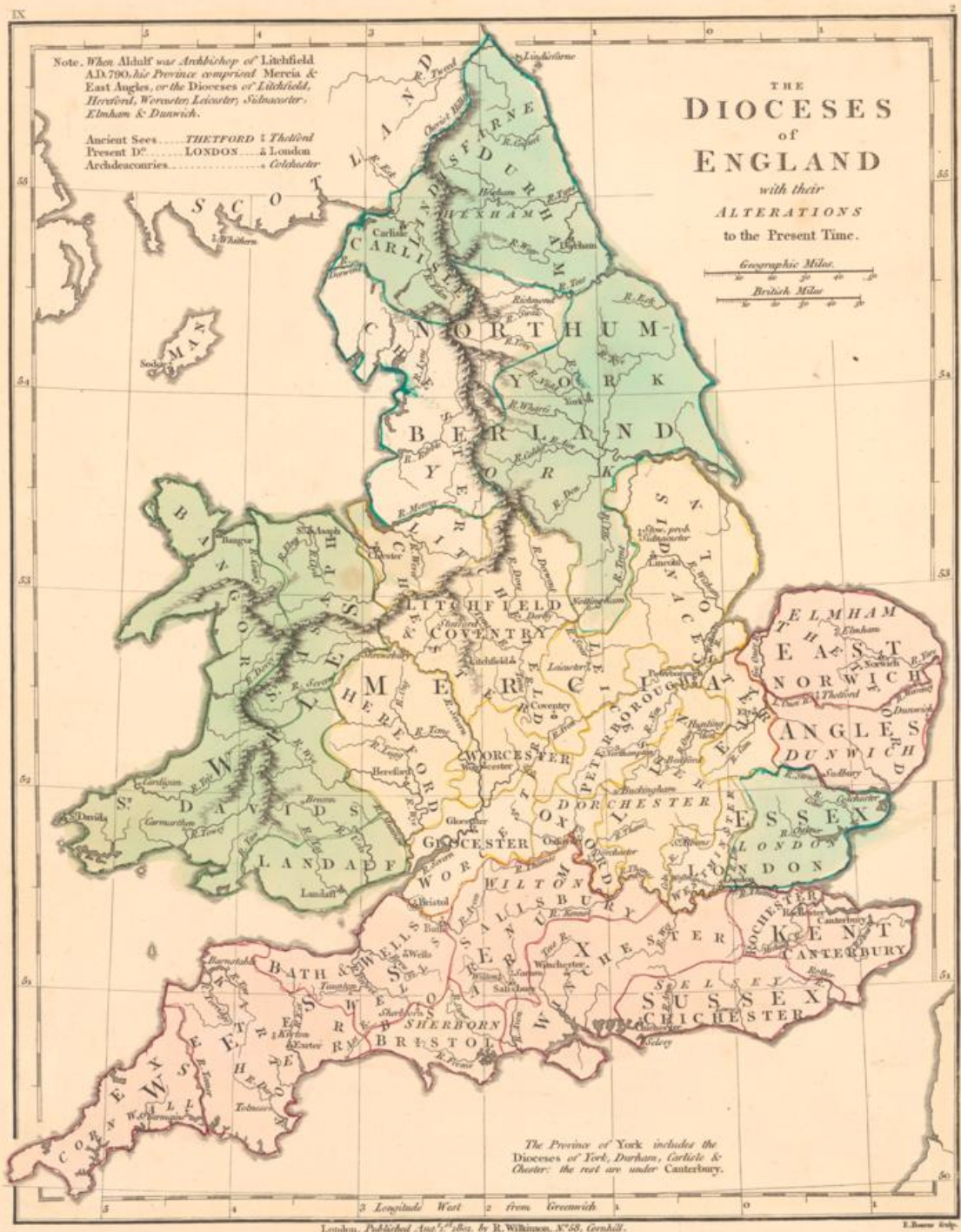



VIII




















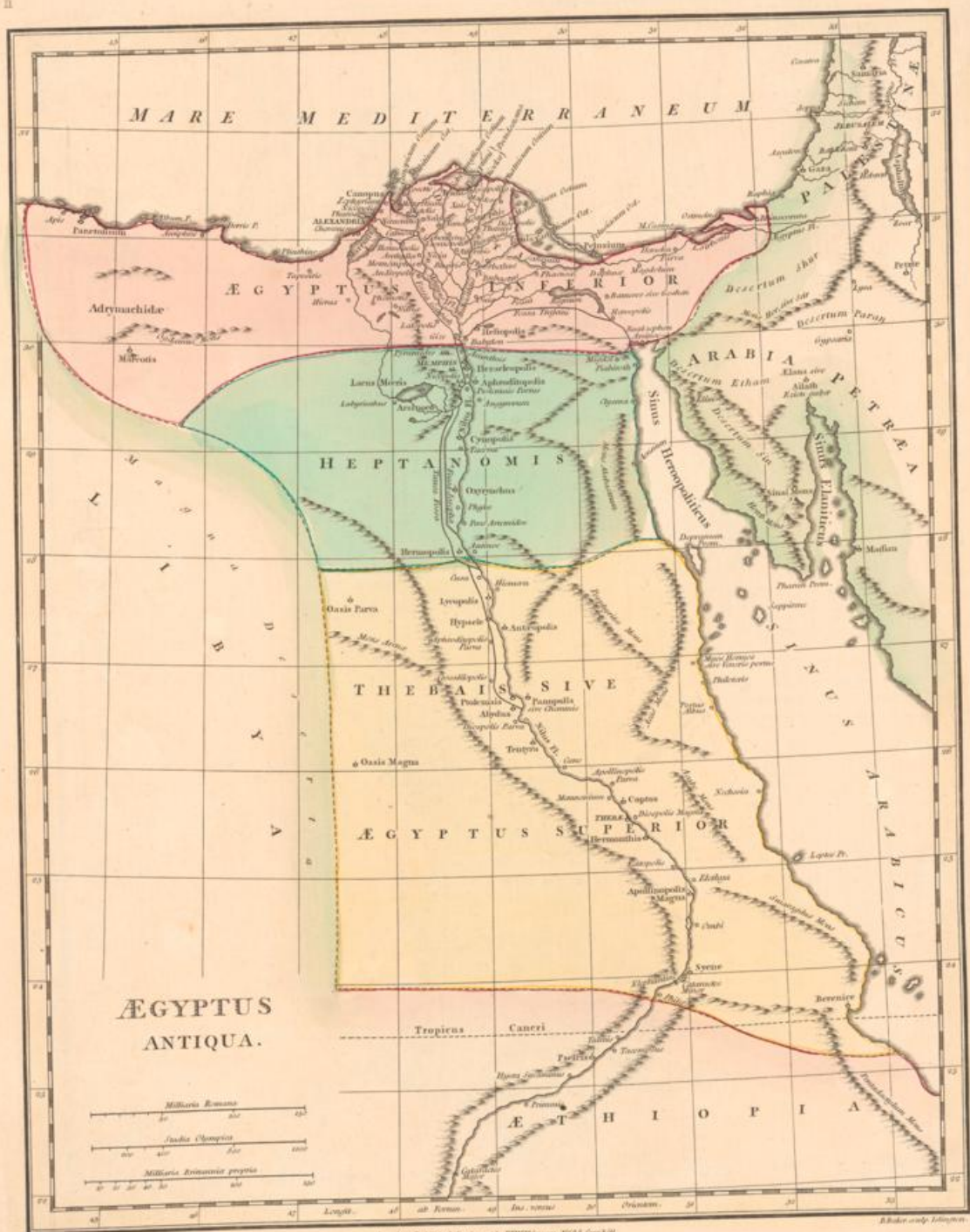









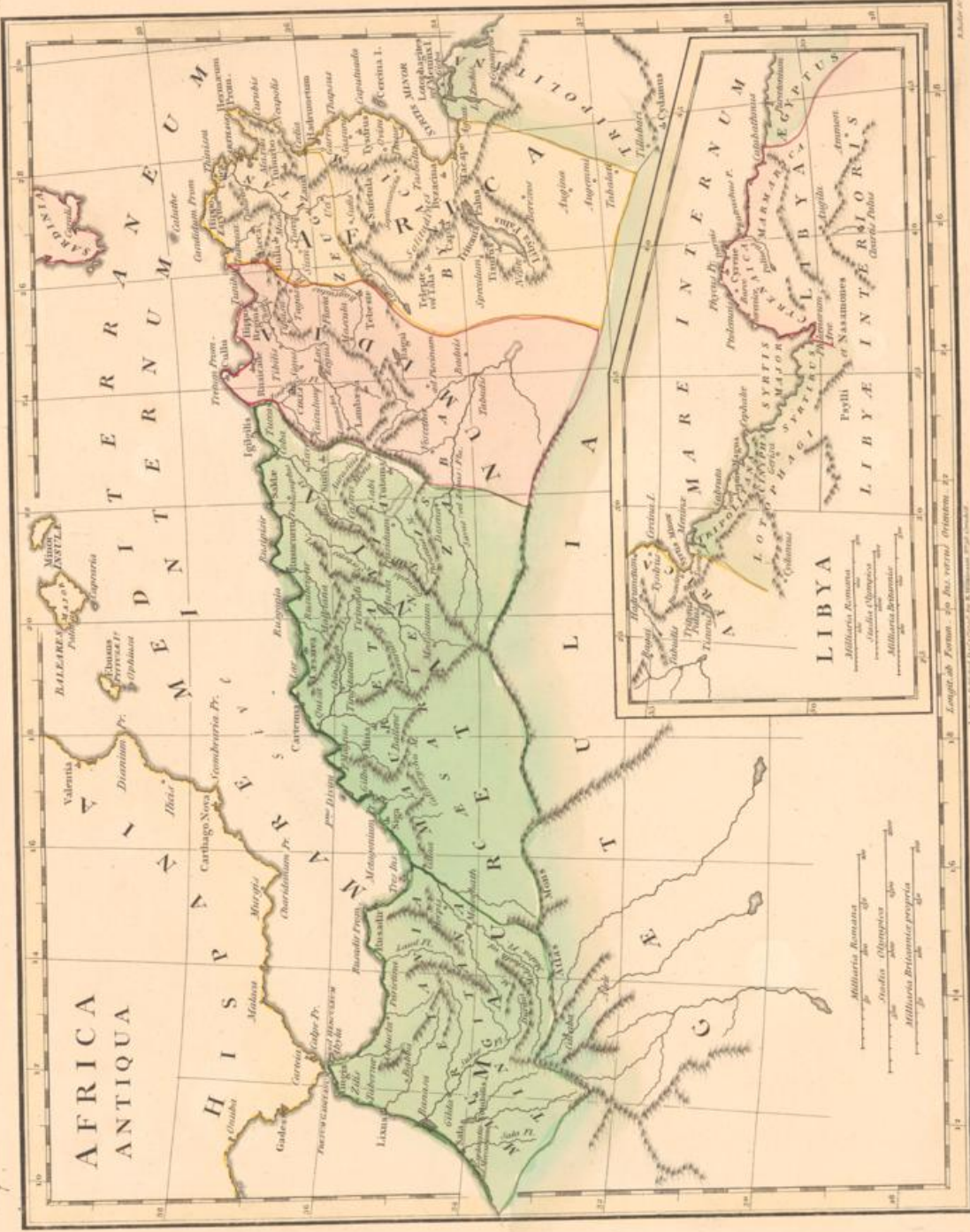




London, Published, and sold by Wm. Woodcut, 1781.






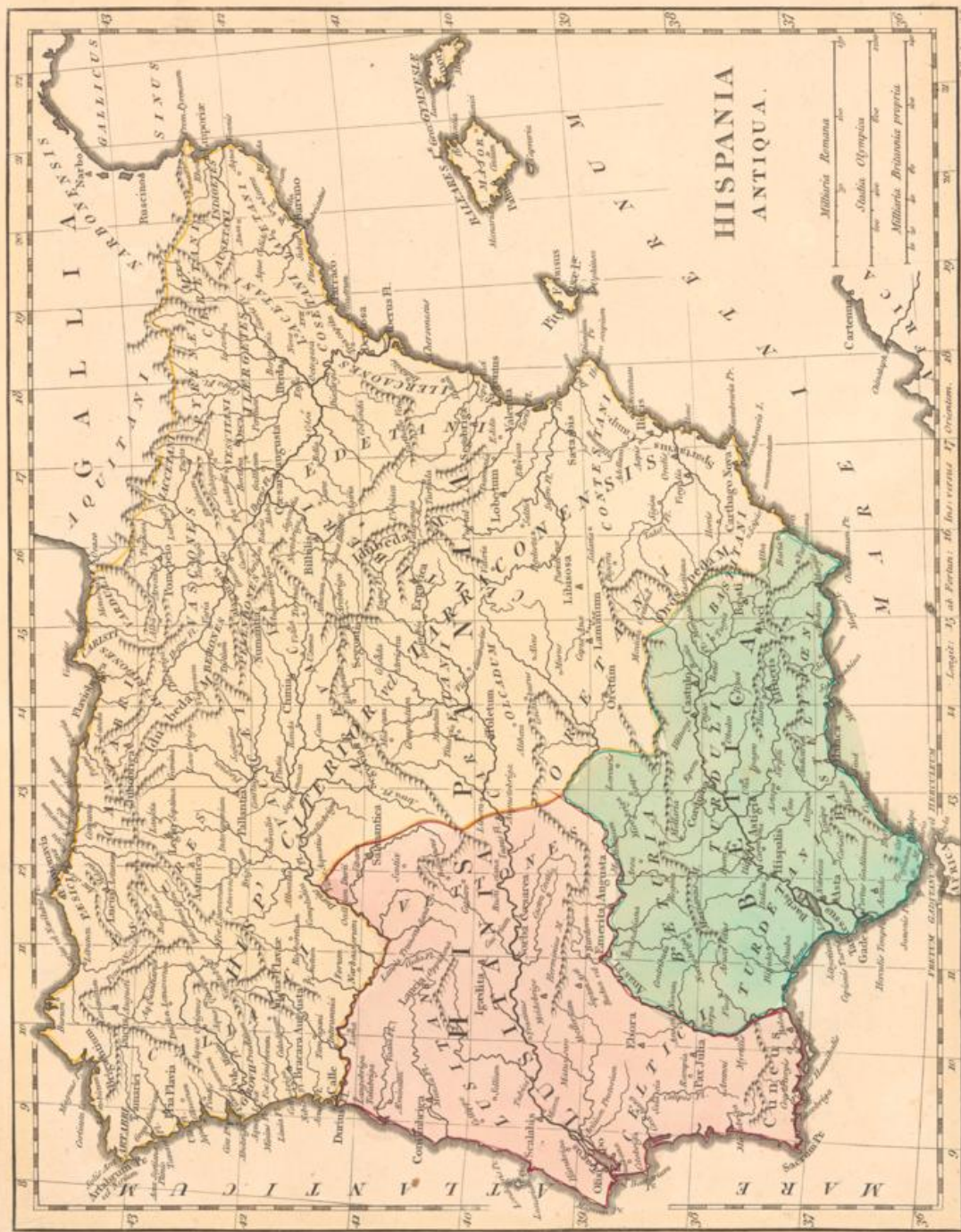


Longitudo Terrae ab Oceano Orientem. 25  
 Latitudo Terrae ab Aequinoctiali. 25

1710




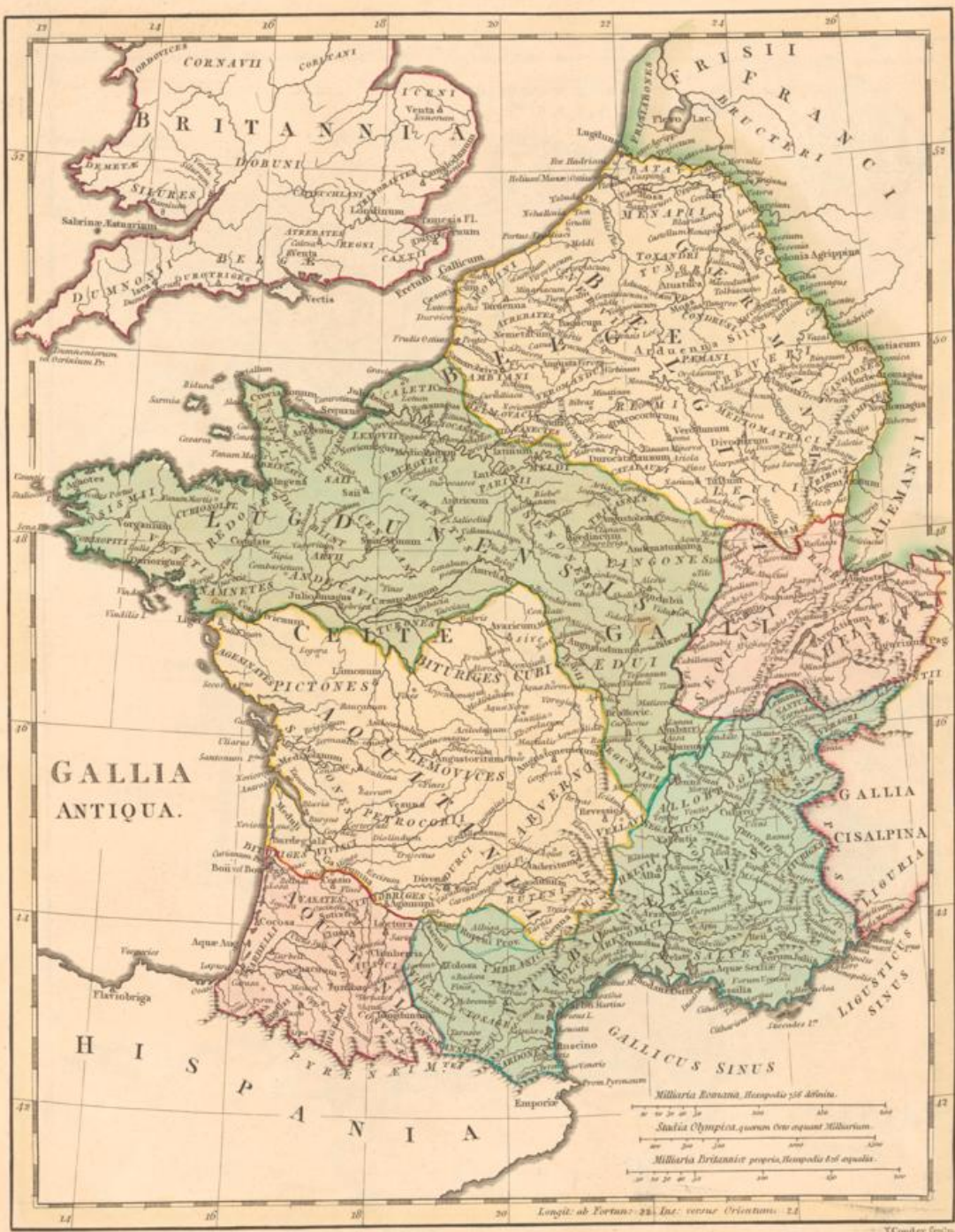




Lombos, *Publ. Inst. Geogr. Ital.* 1877. Type by R. Wilkinson, 1878. Goulet.








London, Published Jan. 22, 1796, by R. Wilkinson, No. 58, Cornhill.

Coulter Sculp.








London, Published Jan 7<sup>th</sup> 1790, by R. Wilkinson, N<sup>o</sup> 58, Cornhill.


T. Cooper Sculp.















London, Published Jussu Regiæ, by R. Wilkinam, N<sup>o</sup> 78, Cornhill.

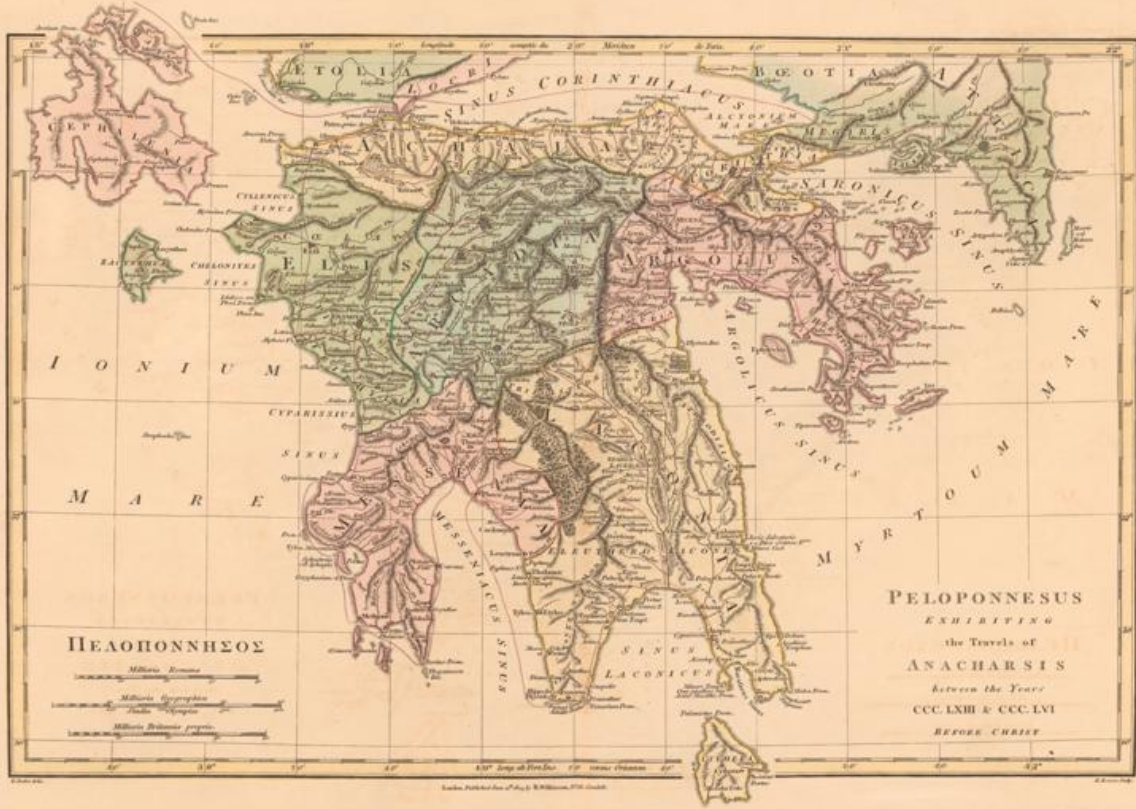
T. Cocker Sculp<sup>t</sup>













London: Published by W. Phillips, 1791.











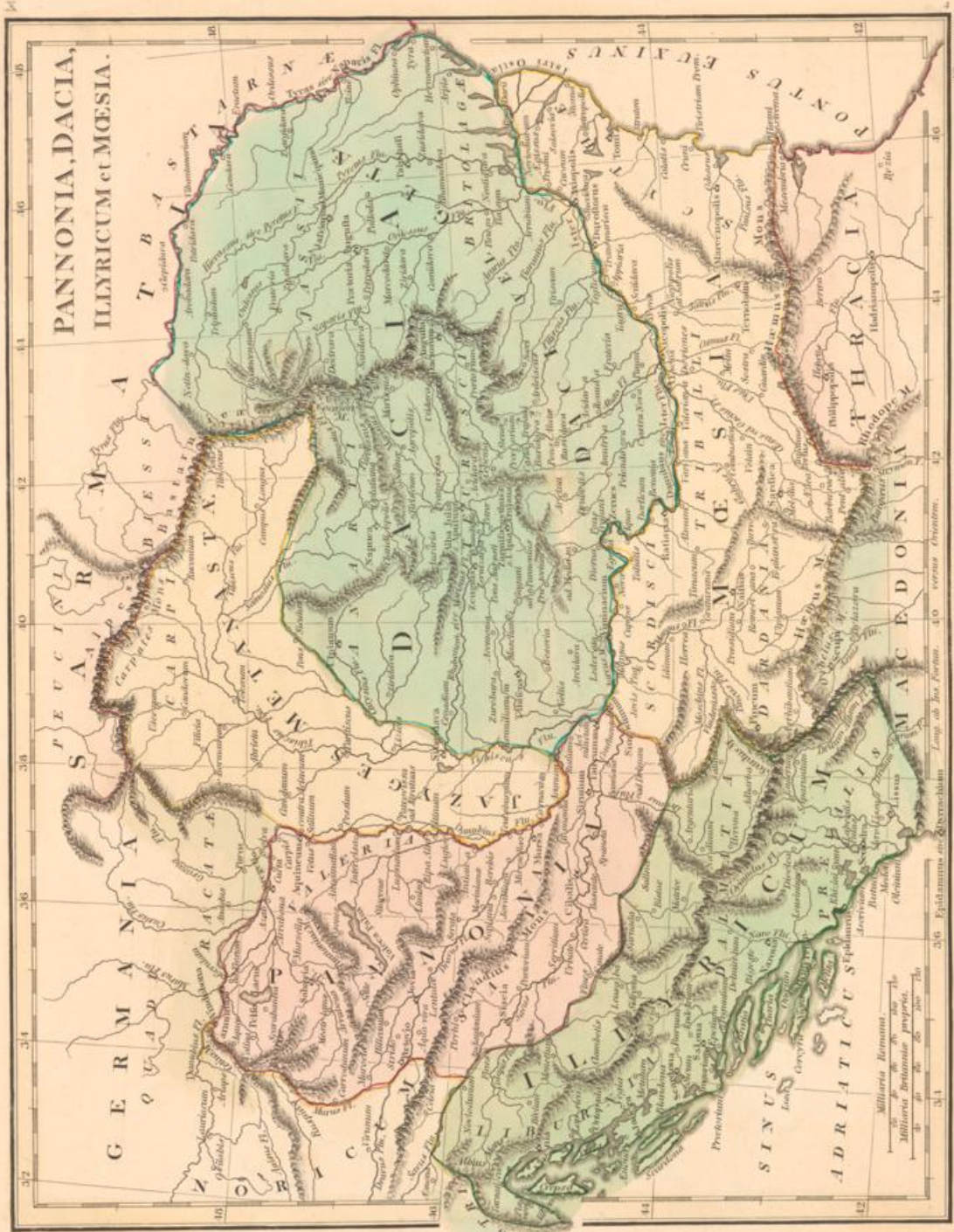













London: Published Sept. 1861, by Bell & Widdowson, 17, 20, & 21, Strand.

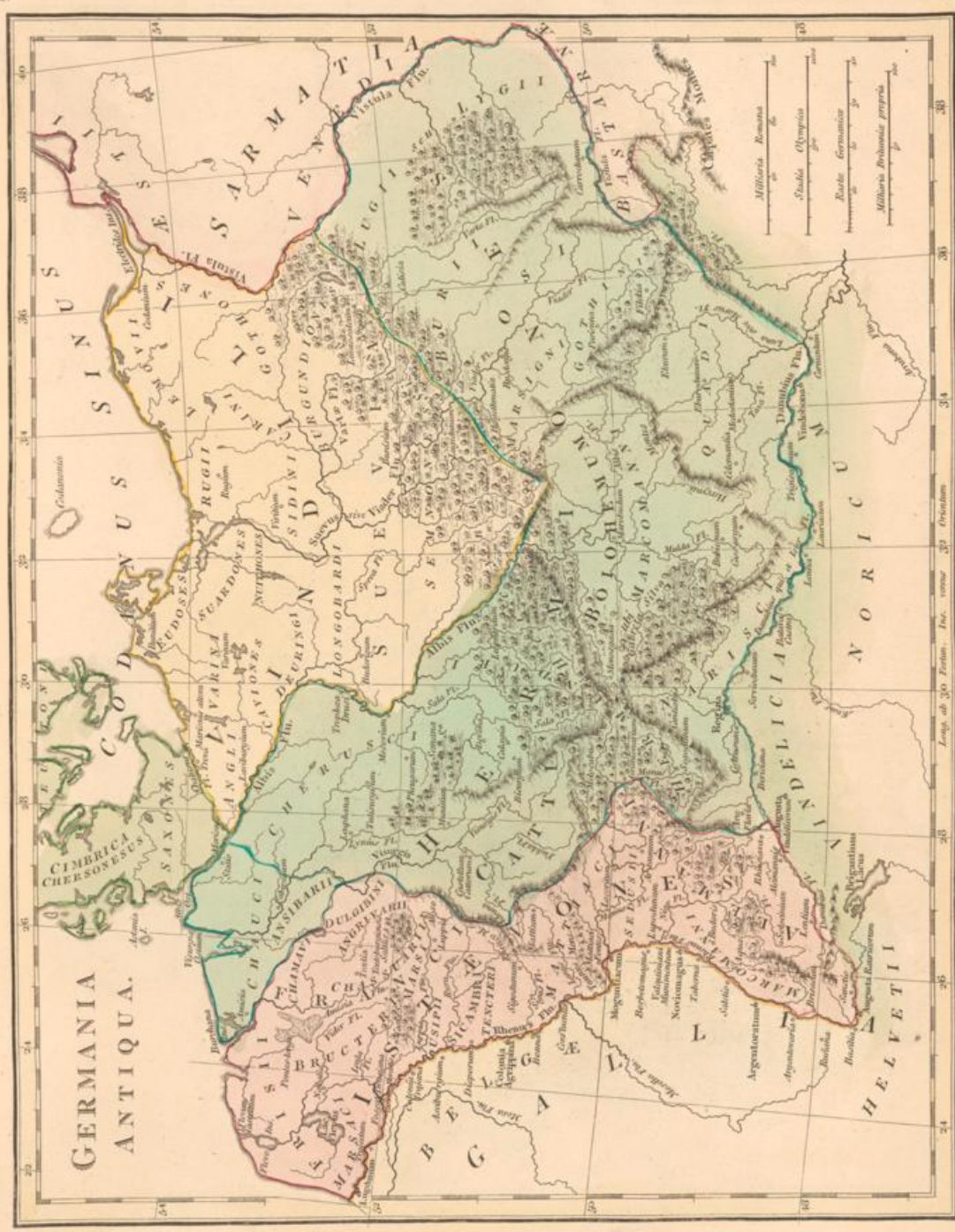









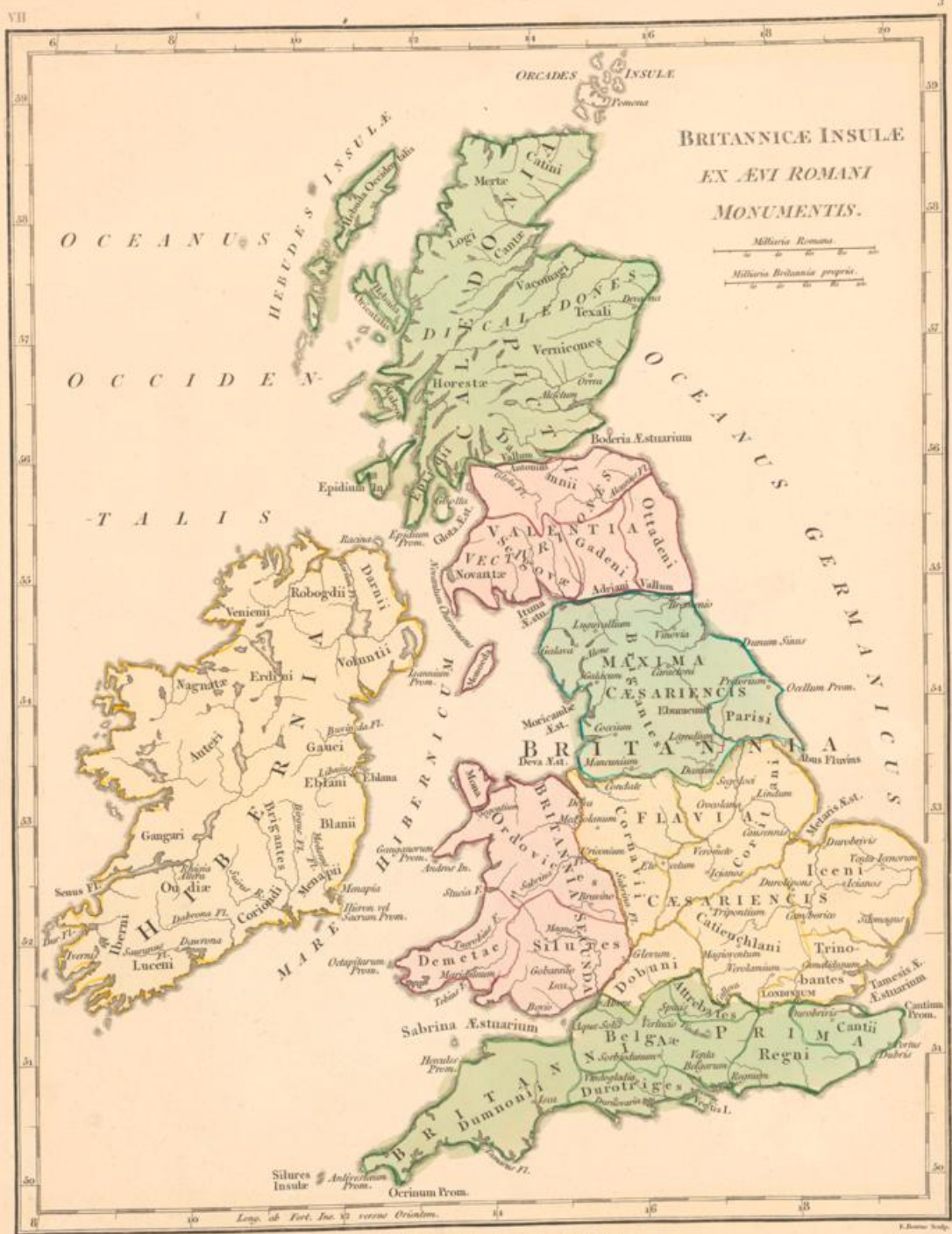




Long. ab 30. Easton. Insc. verso 32. Orientem  
 Lintsch. *Publ. Abstr. 1851. G. E. Wilkison. 1758. G. 1851.*




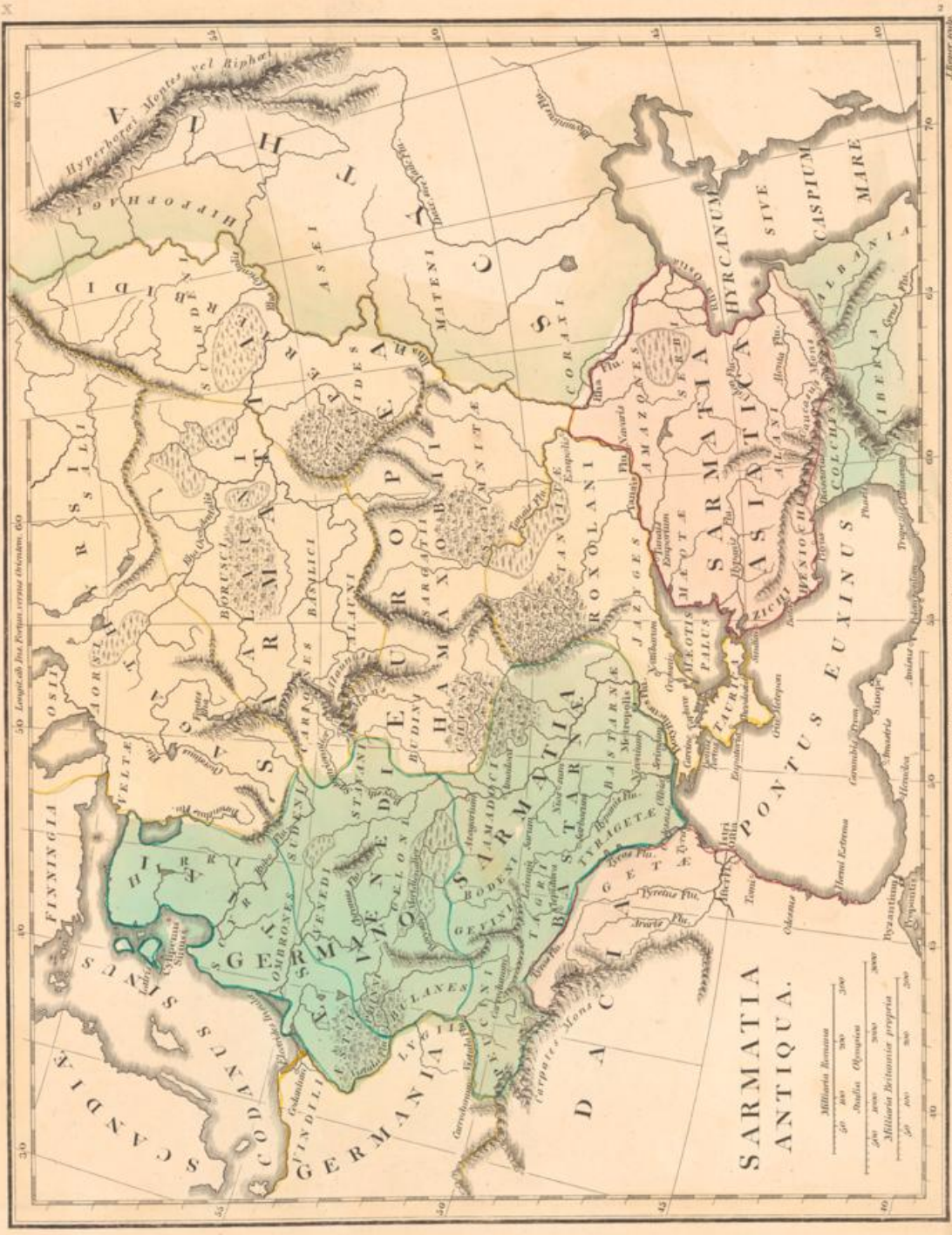




London, Published July 7<sup>th</sup> 1861 by R. Wilkinson, No. 68, Gresham.






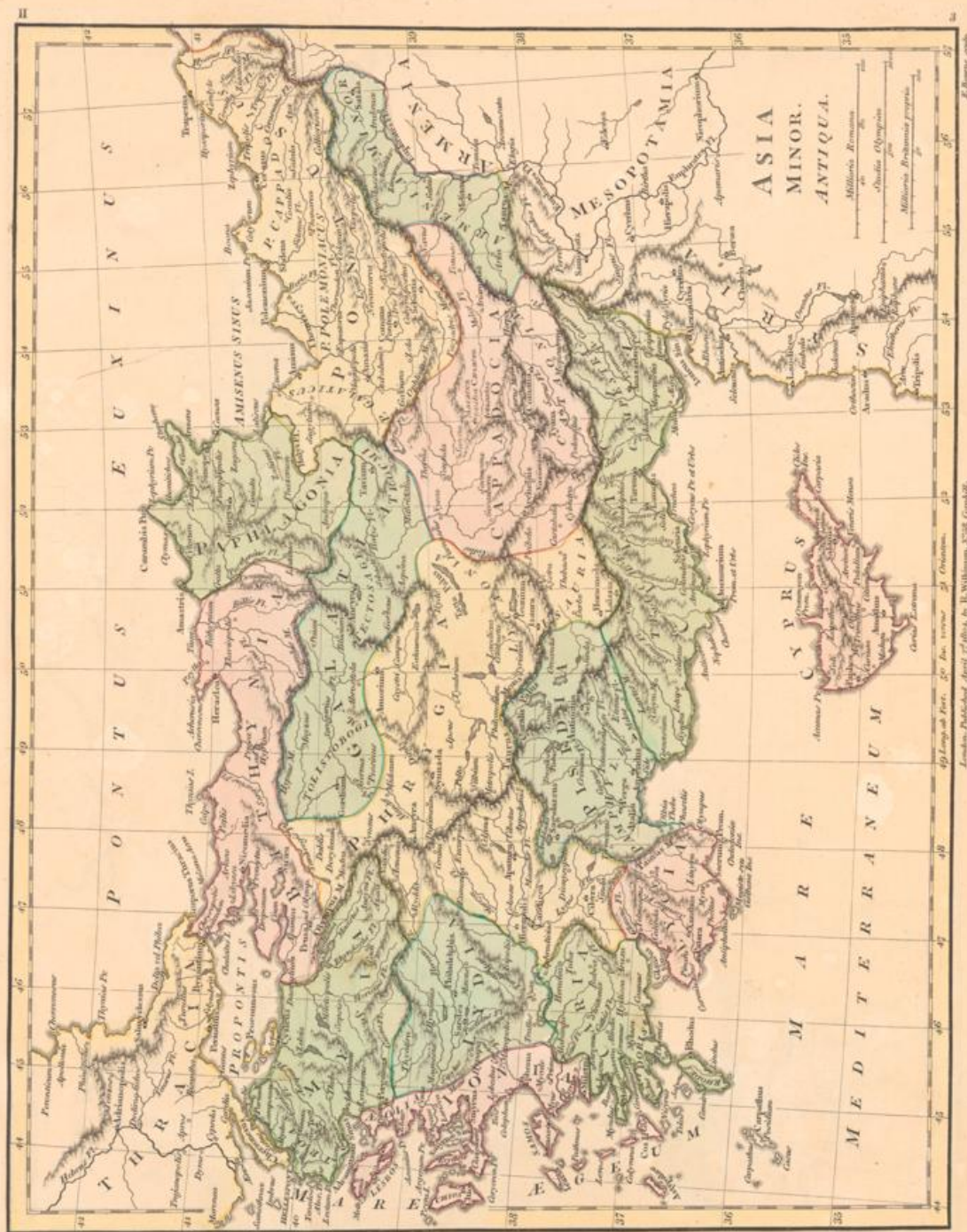


30 Longitudo Jna. Europa. versus Orientem. 60

London: Published, Jussu C. S. de Russ. V. B. W. H. W. 1848. G. W. B. S.








London, Published April 17 1854, by H. Williams, 25 St. Crutcher's Lane.








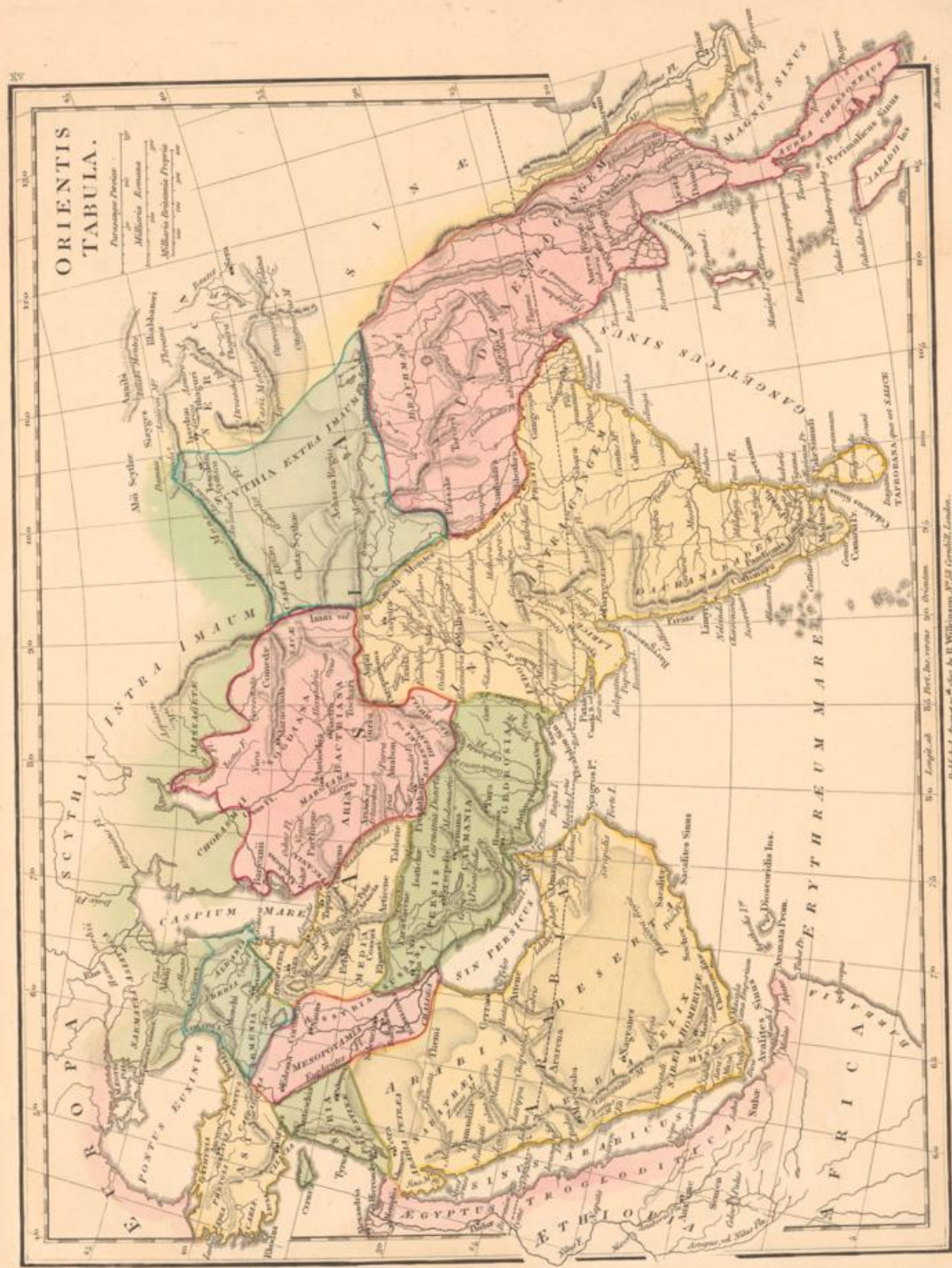














Published August 25, 1854, by B. Williams, 25 St. Paul's Churchyard, London.

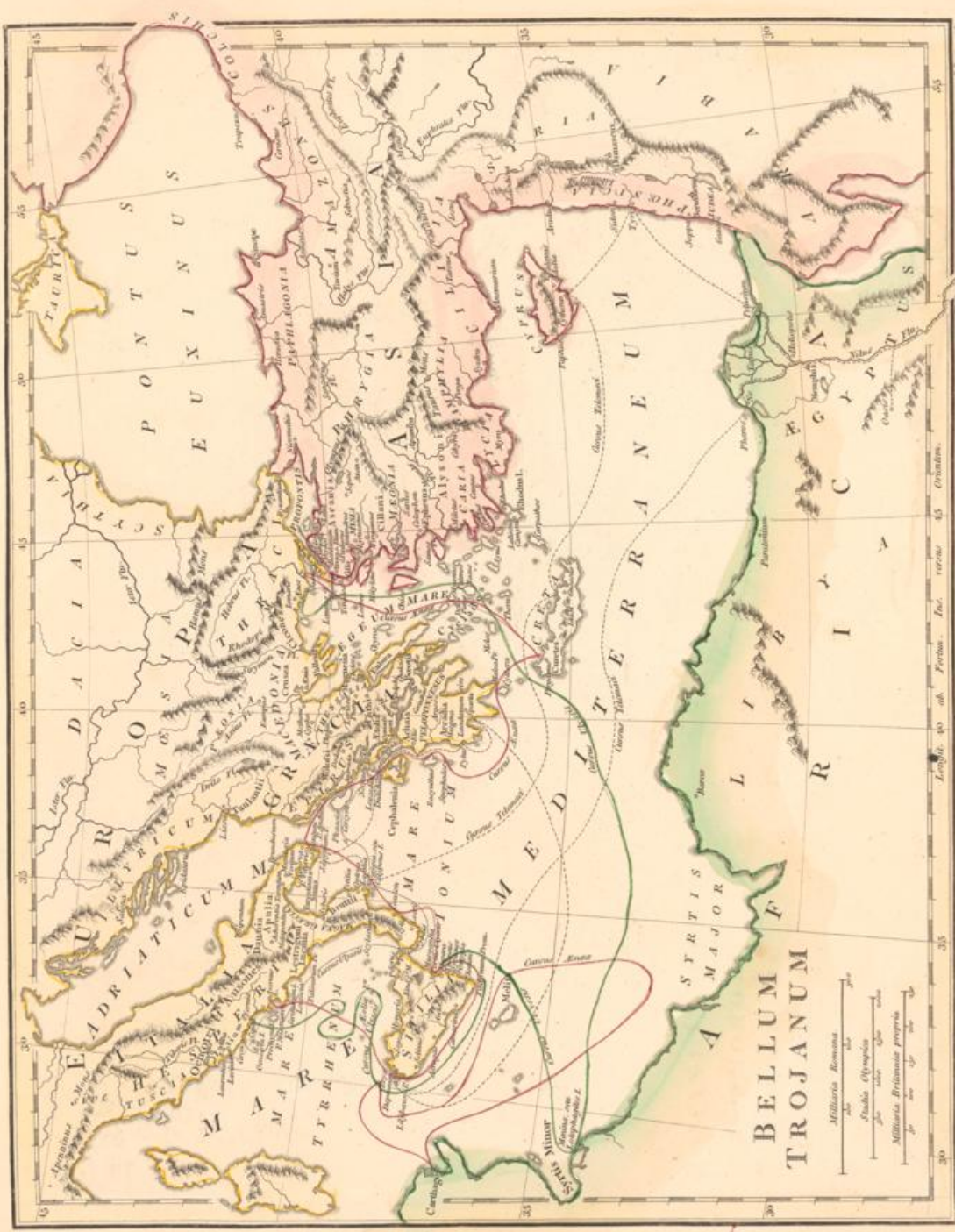







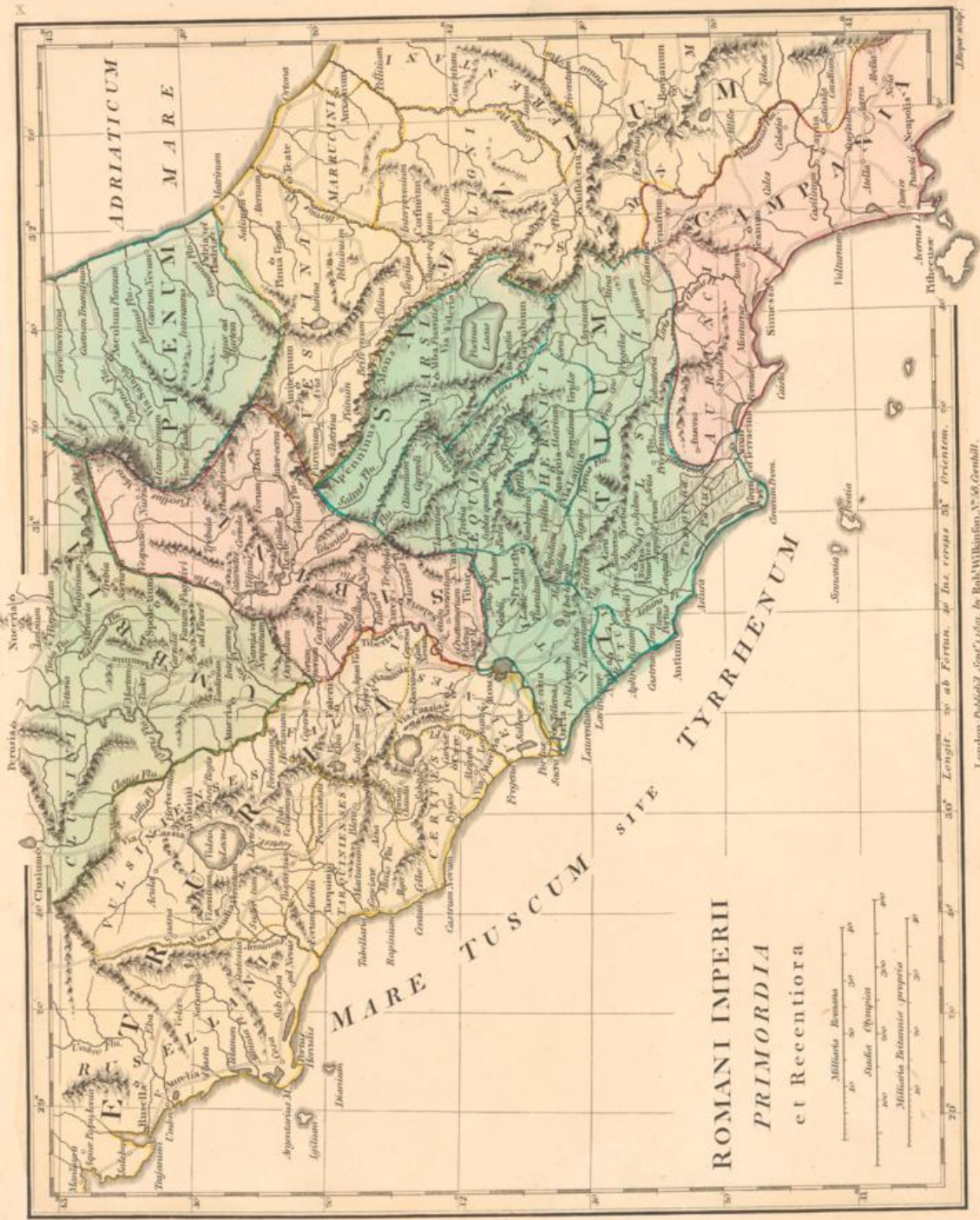











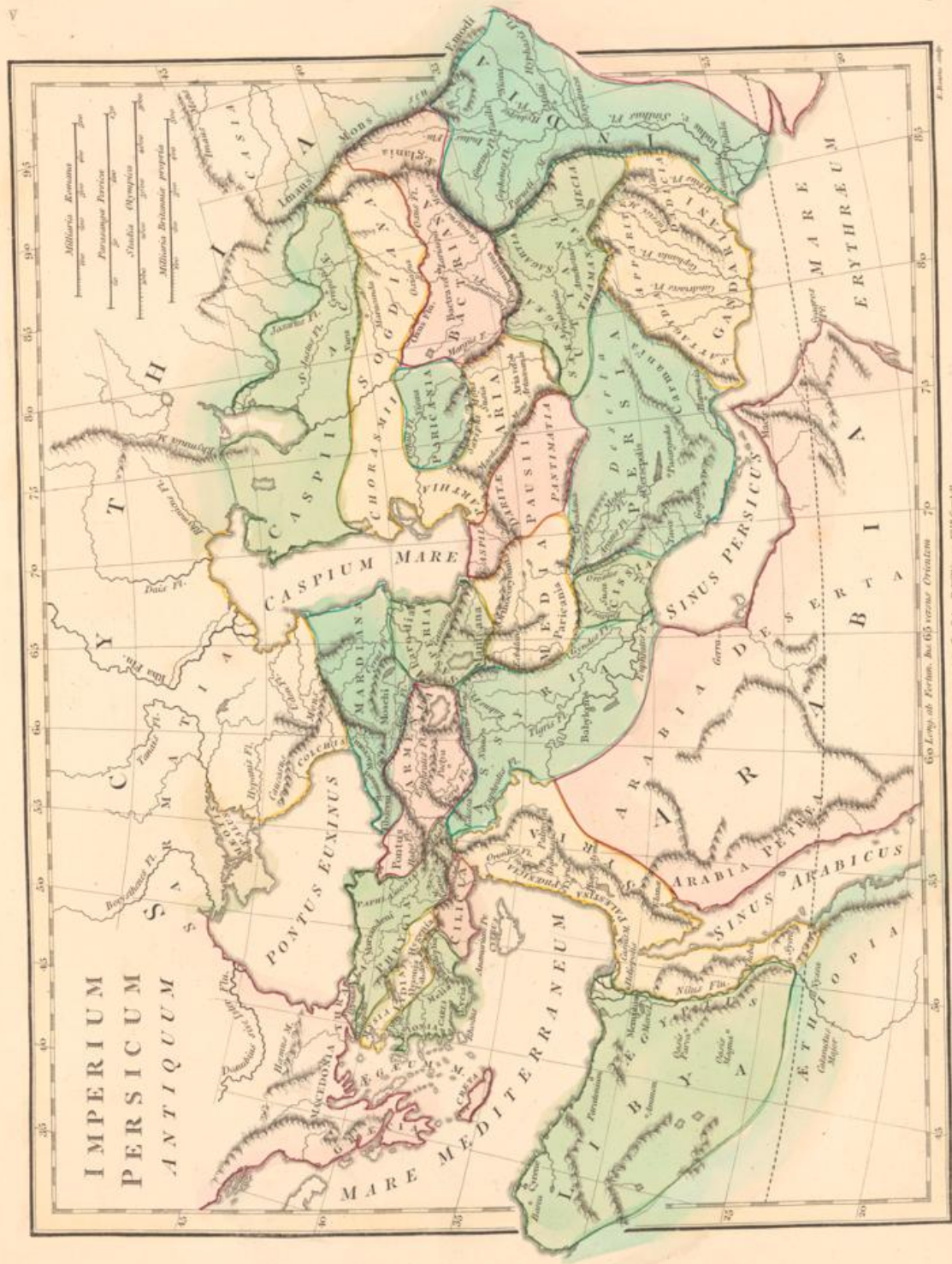


Thompson sculp.

London: Published, Sep. 1869, by Robt. Wilkinson, N° 56, Cornhill.









Geo. Long, del. Ferris, Inc. 65, vertere Orientem. 79.  
 London, Publisher, del. et typ. by H. Williams, 5, 25, Cornhill.








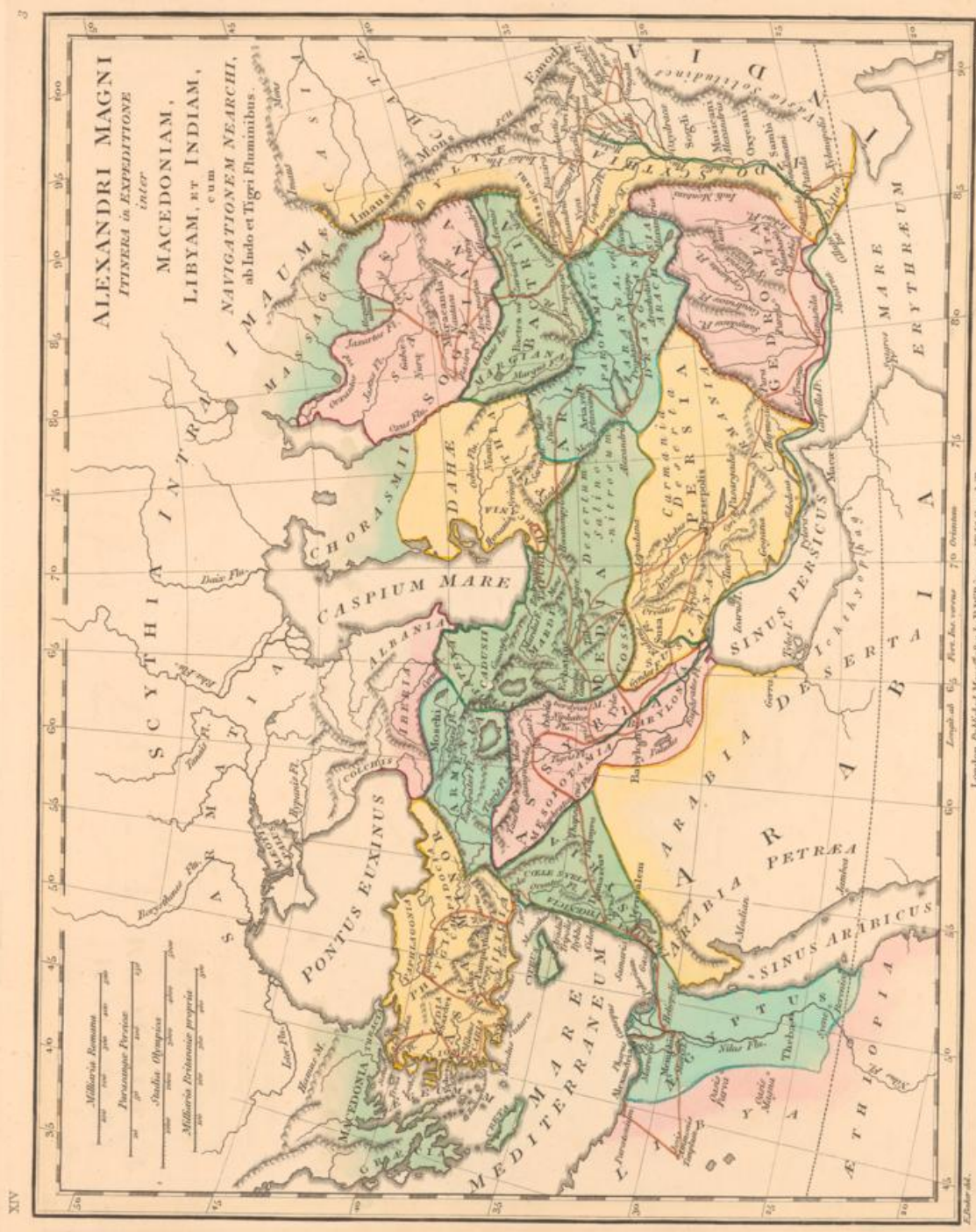













London, Published May 17, 1862, by E. W. Kilgus, No. 56 Cornhill.


XIV

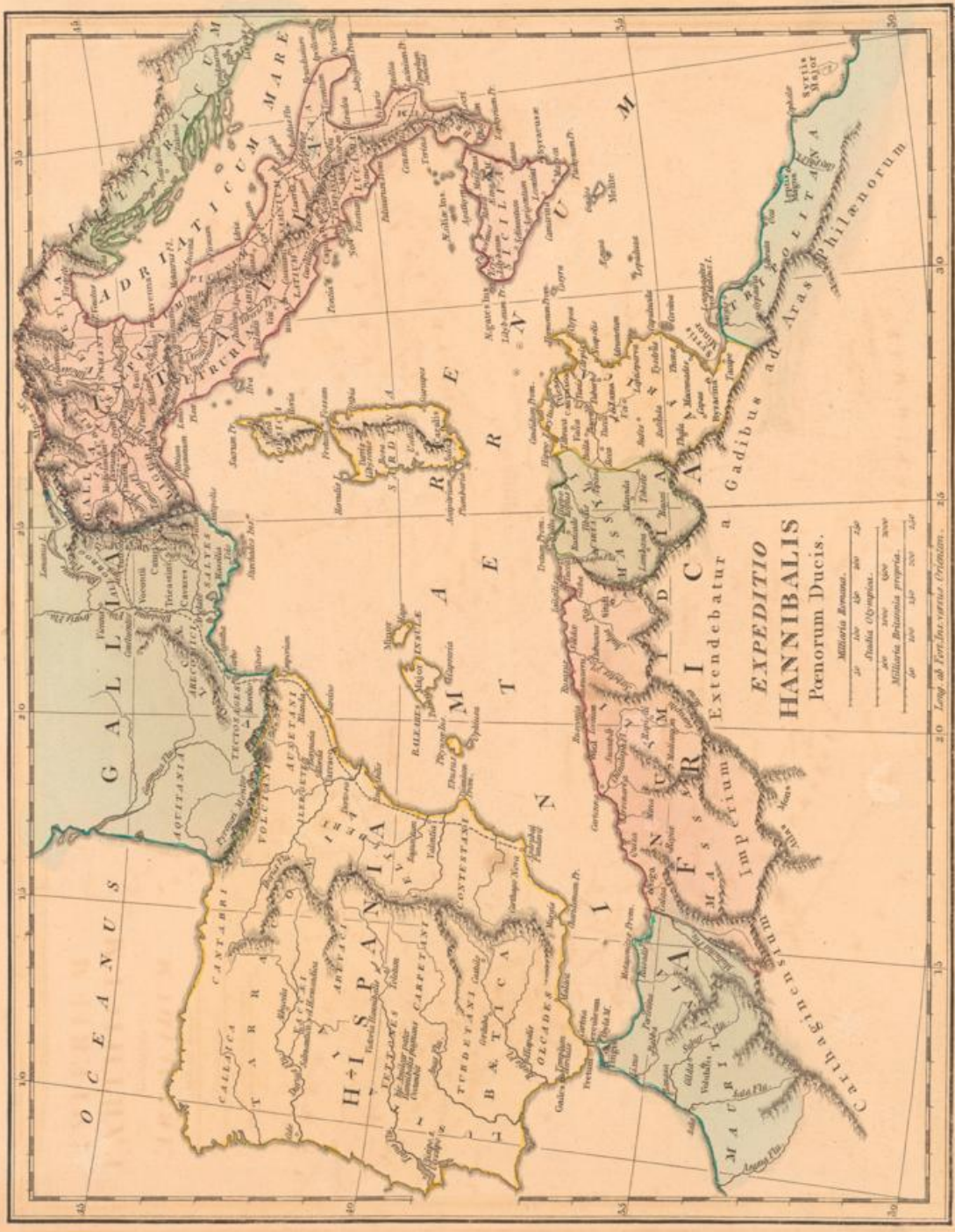














London: Published by W. Woodcutters, 37, St. Dunstons.




















Nota: • Urbes Antoninae  
 • Loci ubi Antiquitates Romanae inveniuntur  
 • Oppida Directorum Indigenarum











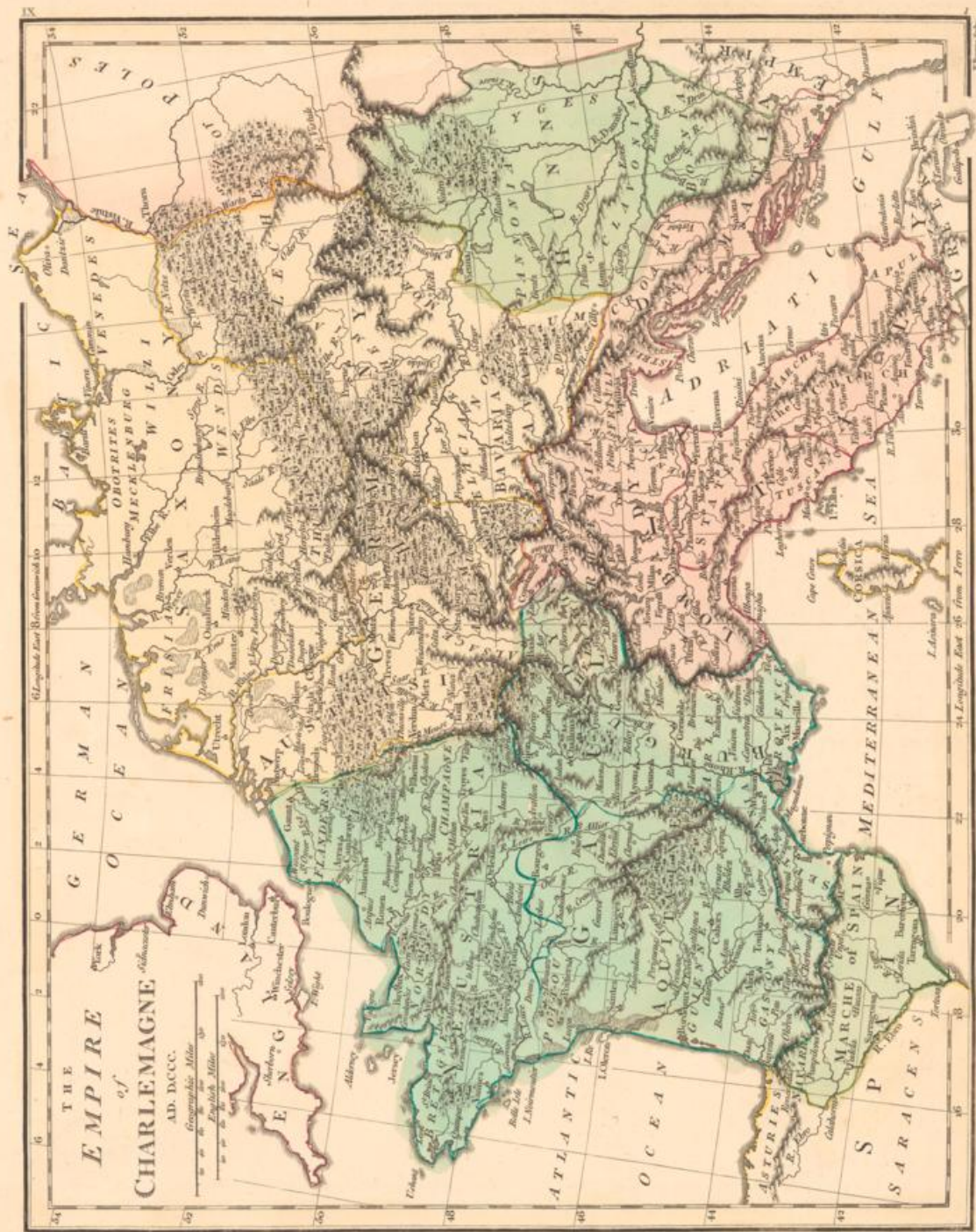














London, Published Aug. 5, 1850, by R. Wilkinson, N. 38, Cornhill.




































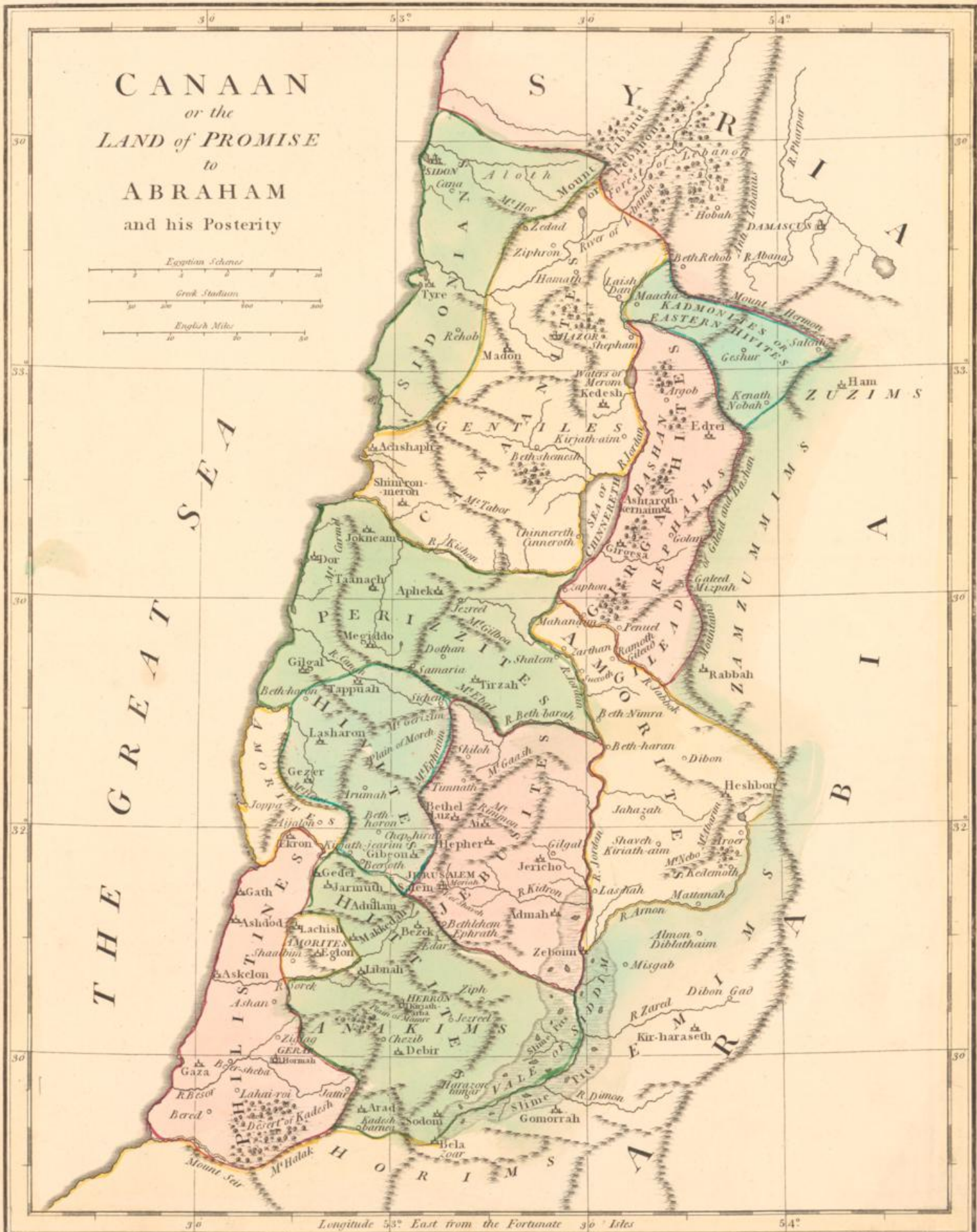









**CANAAN**  
*or the*  
**LAND of PROMISE**  
*to*  
**ABRAHAM**  
*and his Posterity*

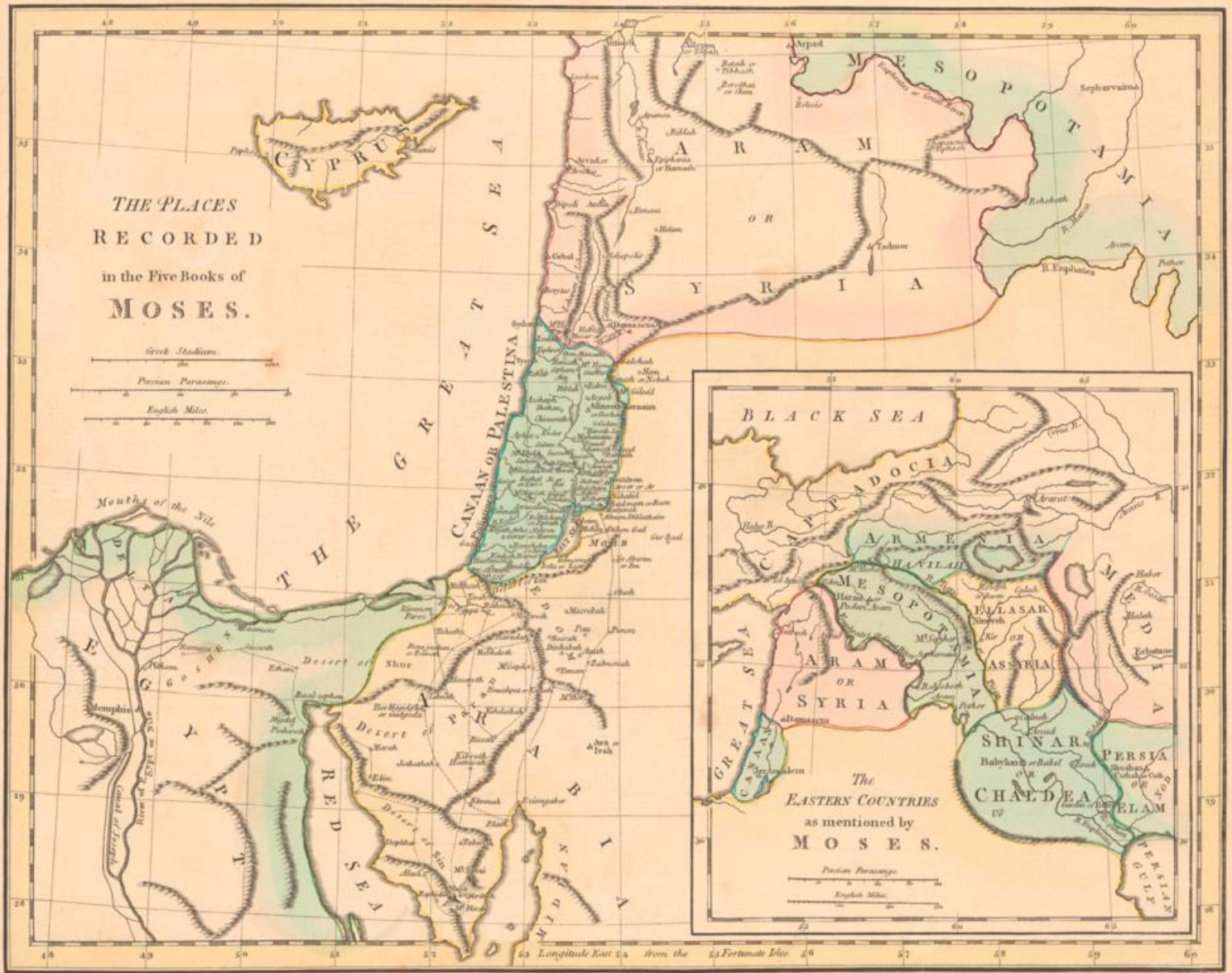


Longitude 53° East from the Fortunate 30° Isles

London Published Sep<sup>r</sup> 1798 by R. Wilkinson, N<sup>o</sup> 58 Cornhill

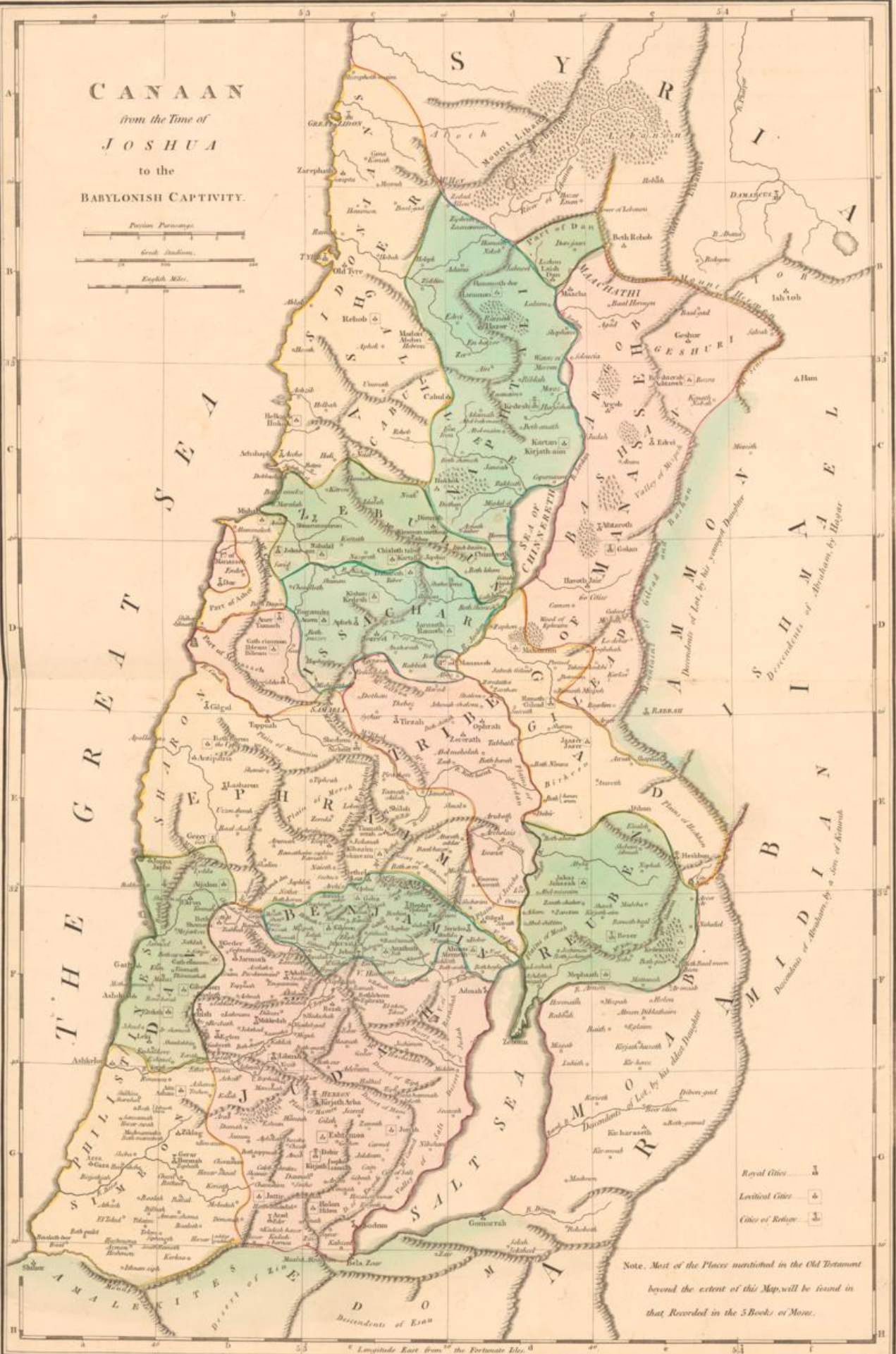

J. Baker sculp.



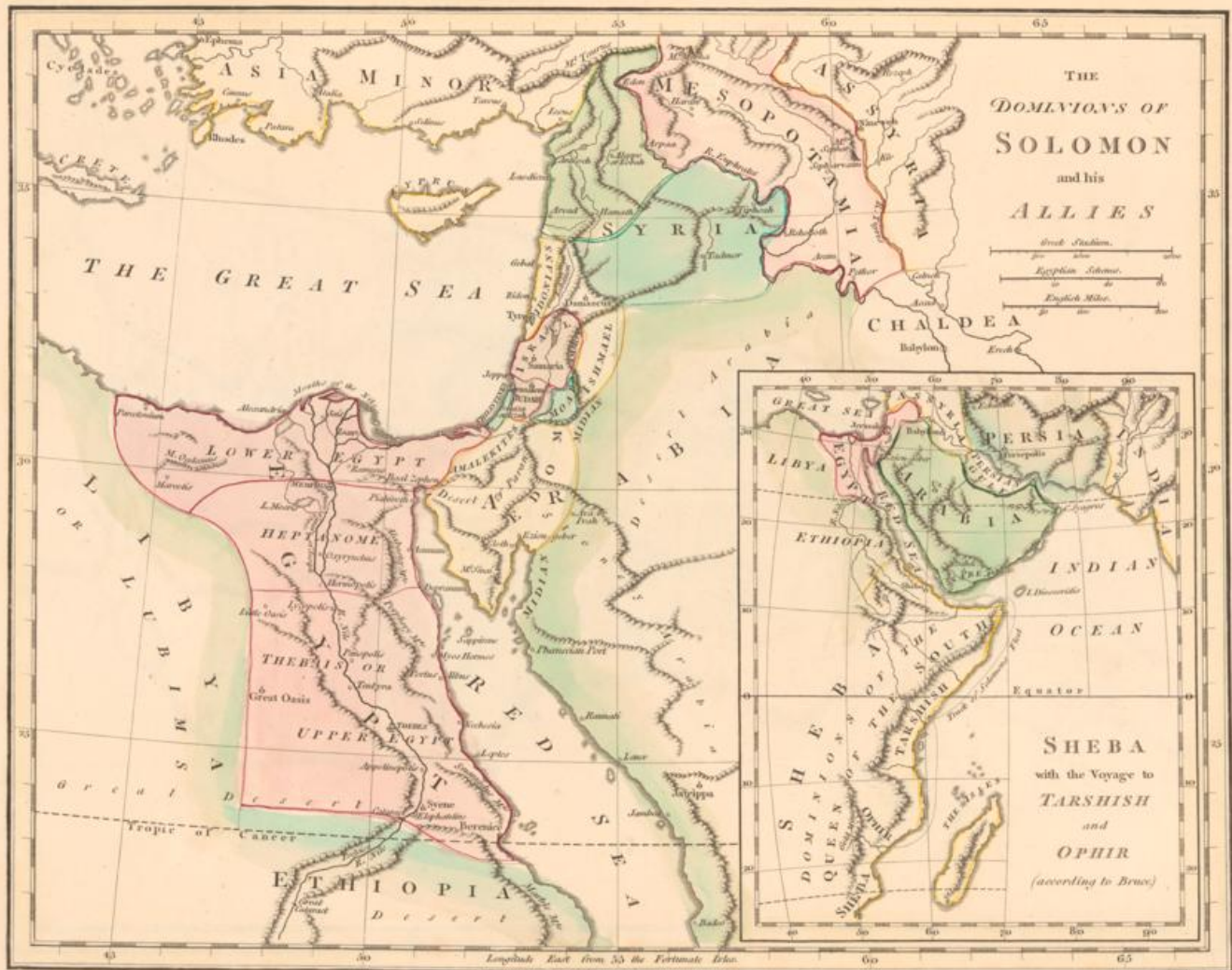




**CANAAN**  
*from the Time of*  
**JOSHUA**  
 to the  
**BABYLONISH CAPTIVITY.**



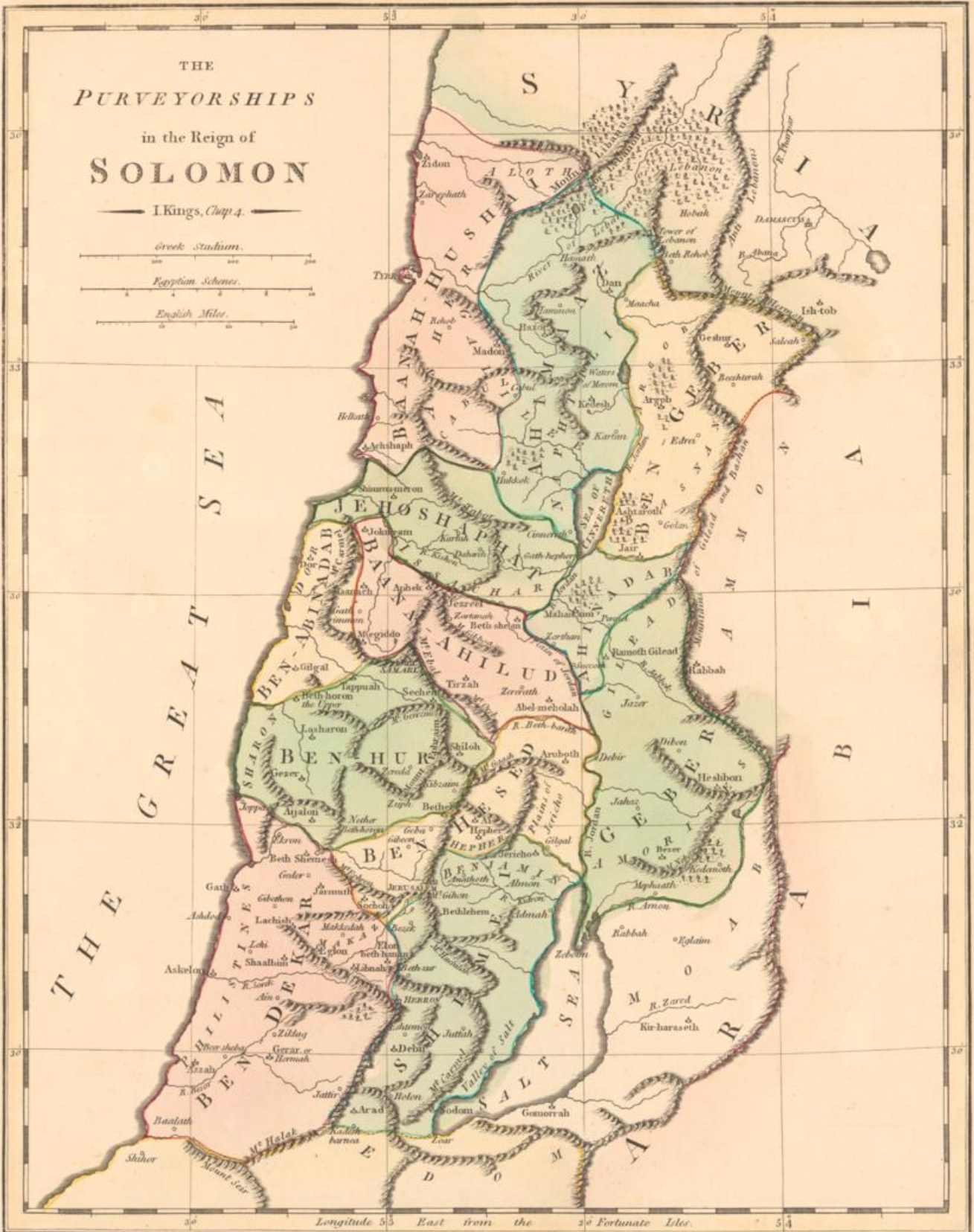




Longitude East from 35 the Fortunate Isles.  
 London, Published and Sold by R. Wilkinson, 1780, Cornhill.

THE  
PURVEYORSHIPS  
in the Reign of  
**SOLOMON**

— I Kings, Chap. 4. —

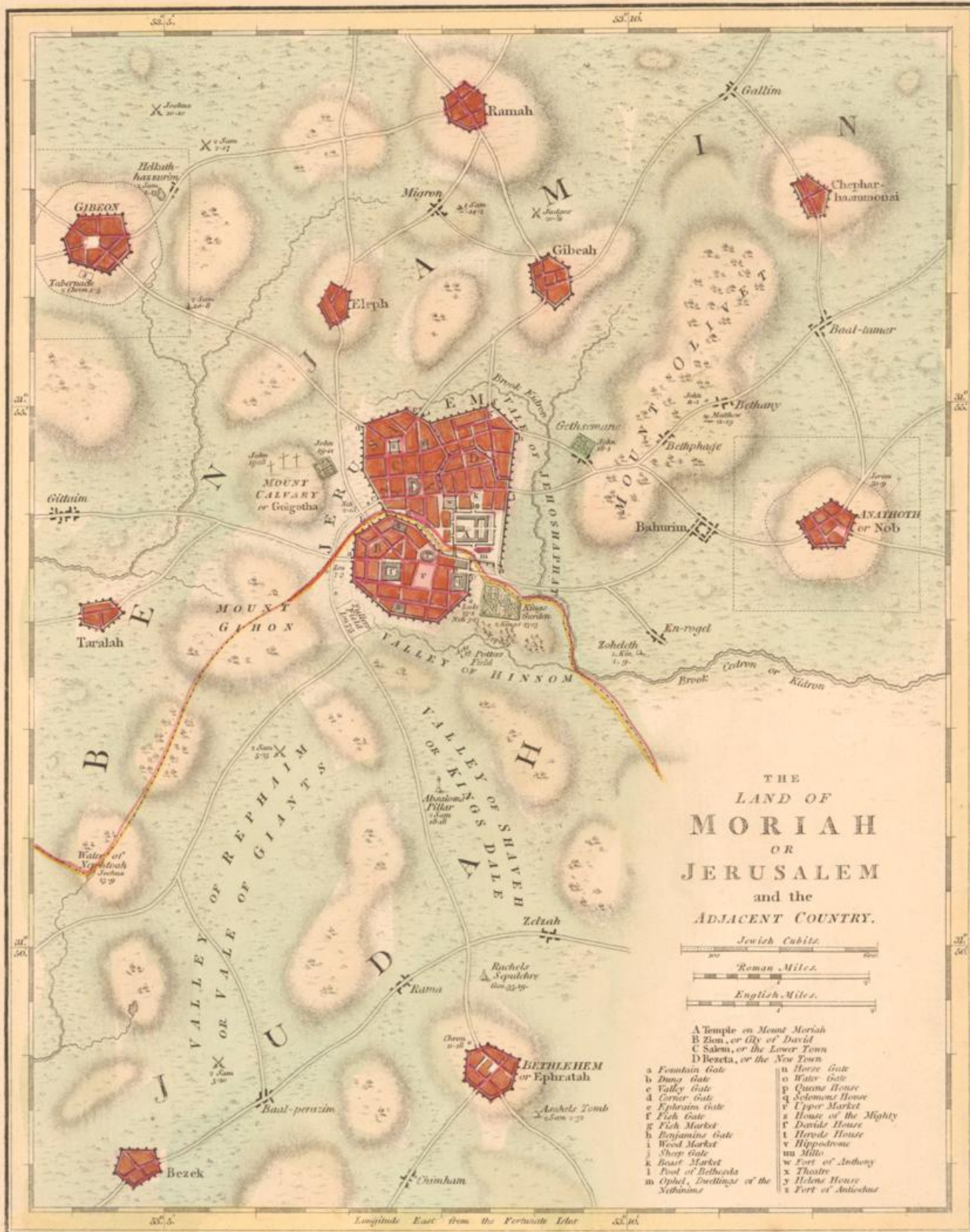


Longitude 53 East from the 30° Fortunate Isles.

London, Published Sept. 7, 1798, by R. Wilkinson, No. 58, Cornhill.

W. Fisher del.





London, Published April 1877, by R. Wilkinson, N° 25, Greshill.



7



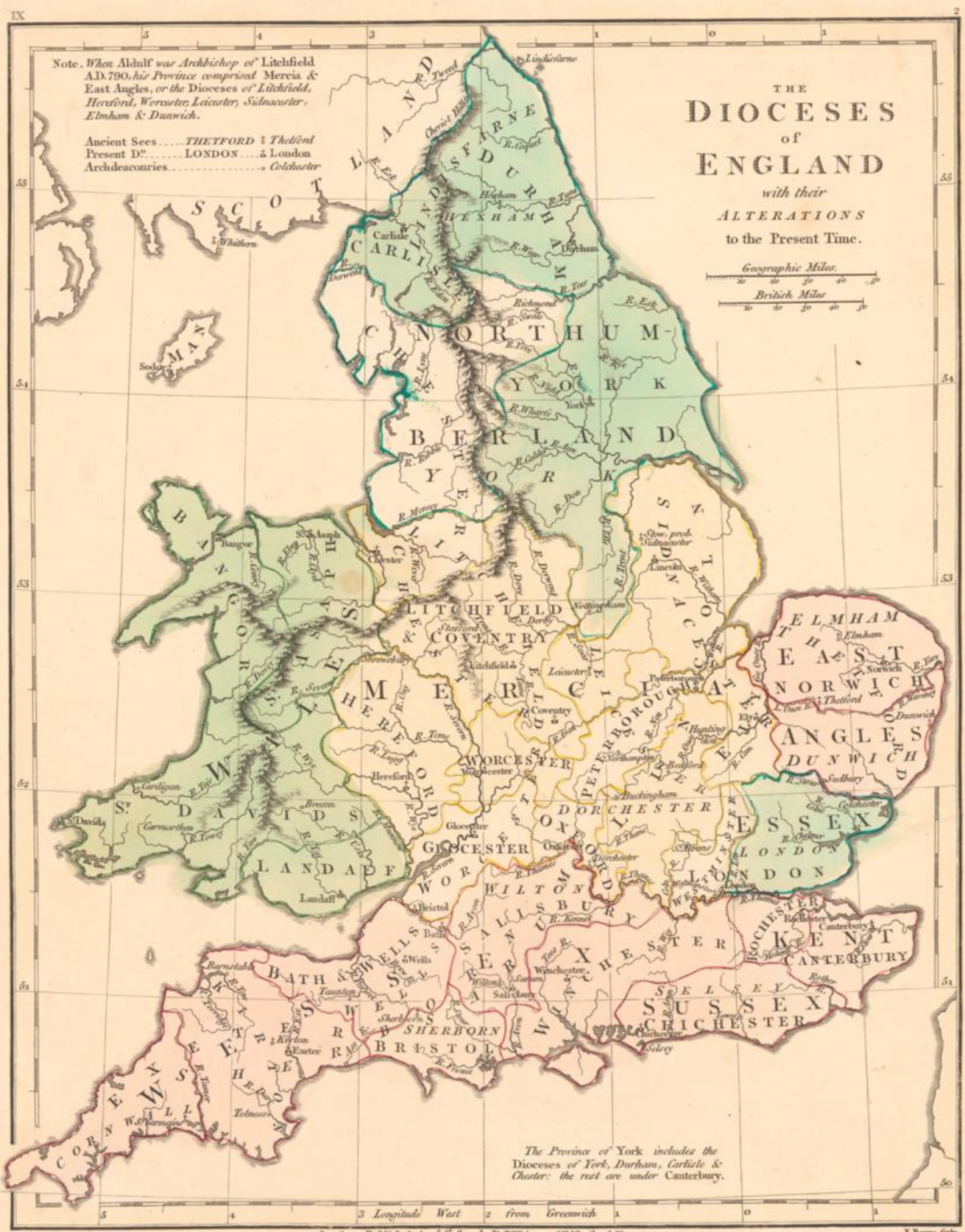


London, Published Oct. 1840, by R. Wilkinson, N. B. Colwell.

96









TERRA VETERIBUS  
NOTA.

- Milliaris Romana
- Stadia Olympica
- Parasangae Persicae
- Milliaris Britannicae propriae

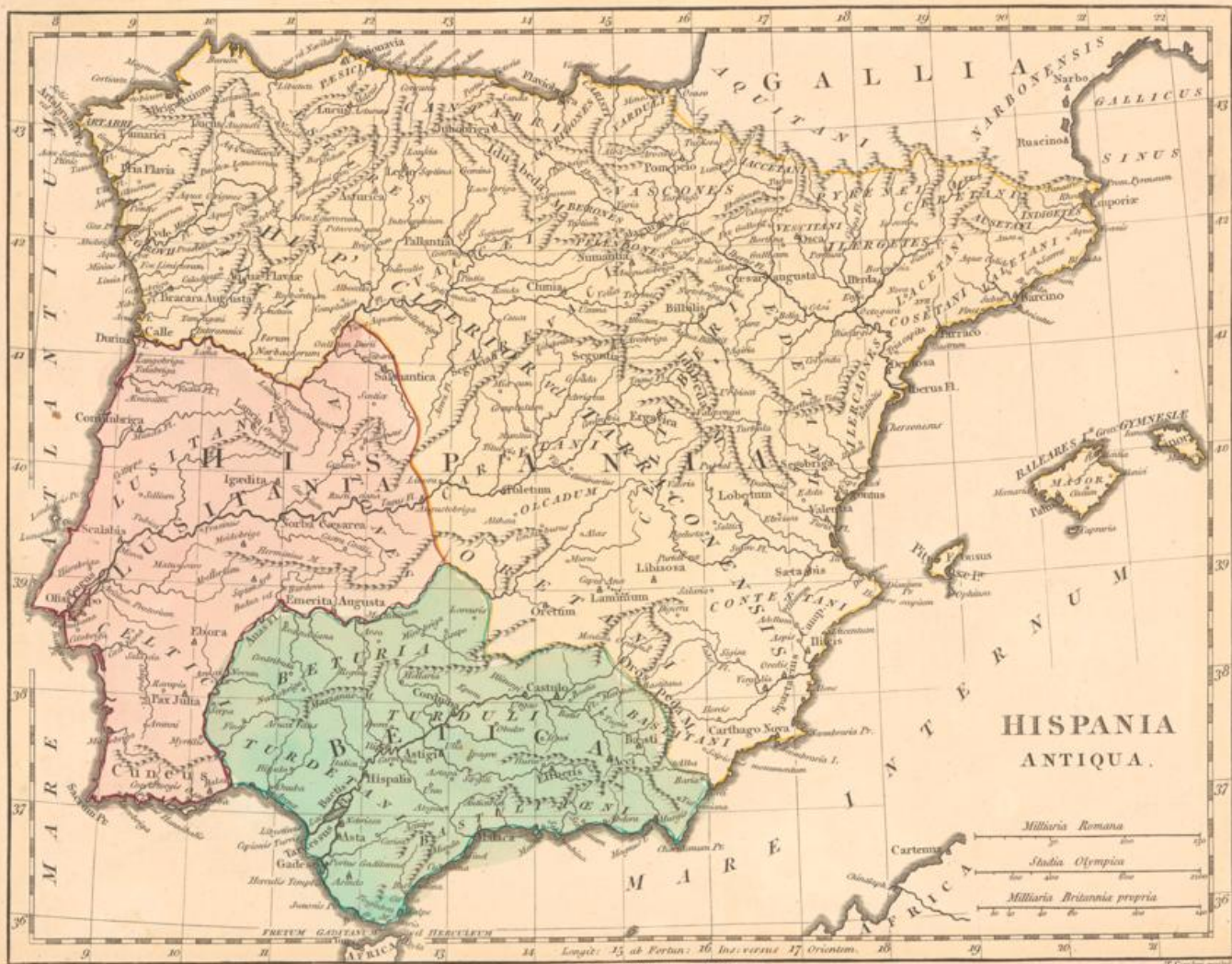
London, Published Aug 1796 by R. Wilkinson, N° 58 Grenell.







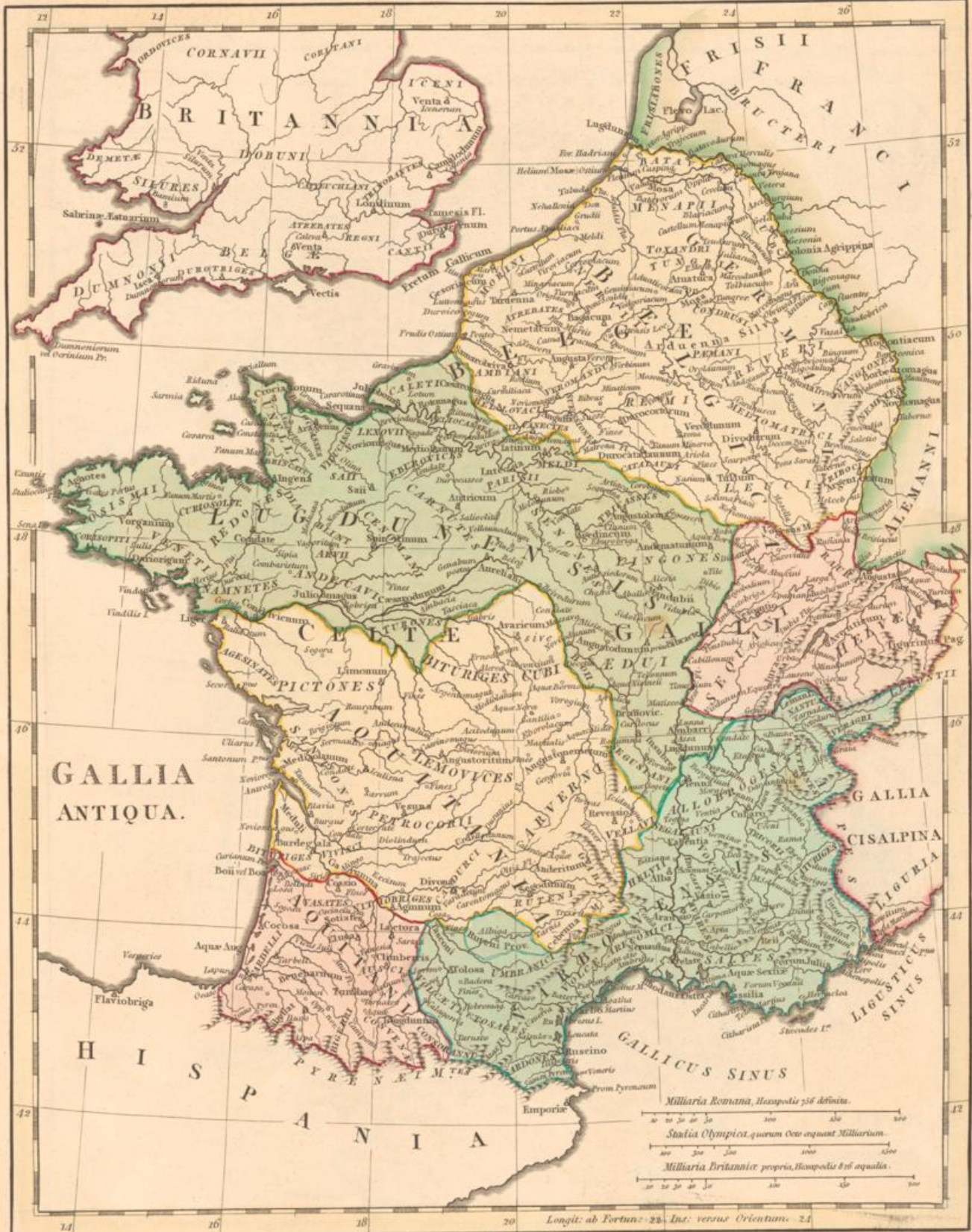




London, Published Jan<sup>r</sup> 1796, by R. Wilkinson, N<sup>o</sup> 28. Cornhill.

T. Cocker sculp.





London, Published Jan<sup>r</sup> 1796, by R. Wilkinson, N<sup>o</sup> 58, Cornhill.

T. Corder fecit.





London, Published Jan 21 1796, by R. Wilkinson, N<sup>o</sup> 58, Cornhill.

T. Corder Sculp.





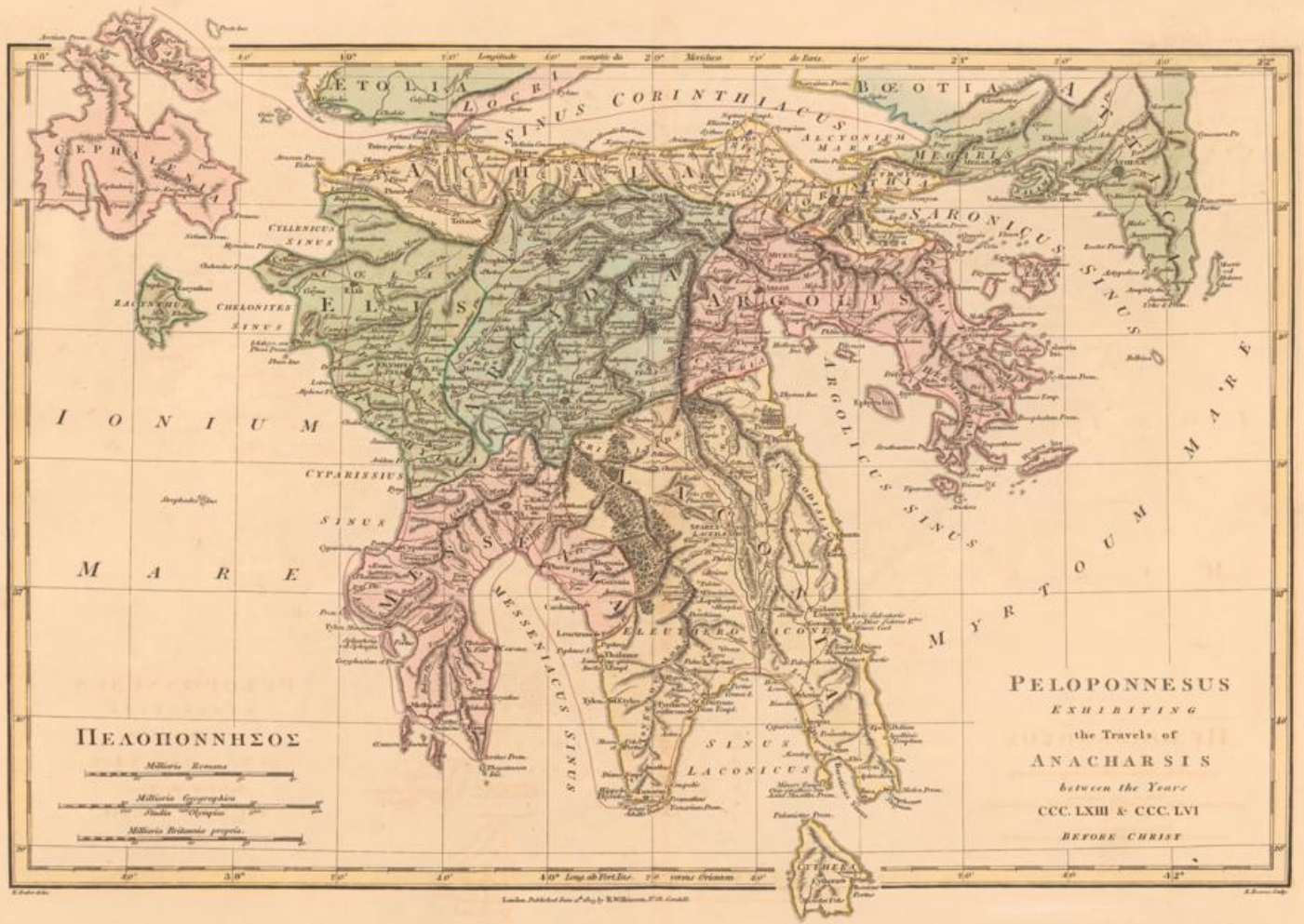




GRÆCIA  
ANTIQUA.

Milliaria Romana Hicupochi 750' datais  
 Stadia Olympica quorum octo aequant Milliaria.  
 Milliaria Britannica propria Hicupochi 800 aequant.









London: Published according to the Direction of W. Woodcut, 1764.







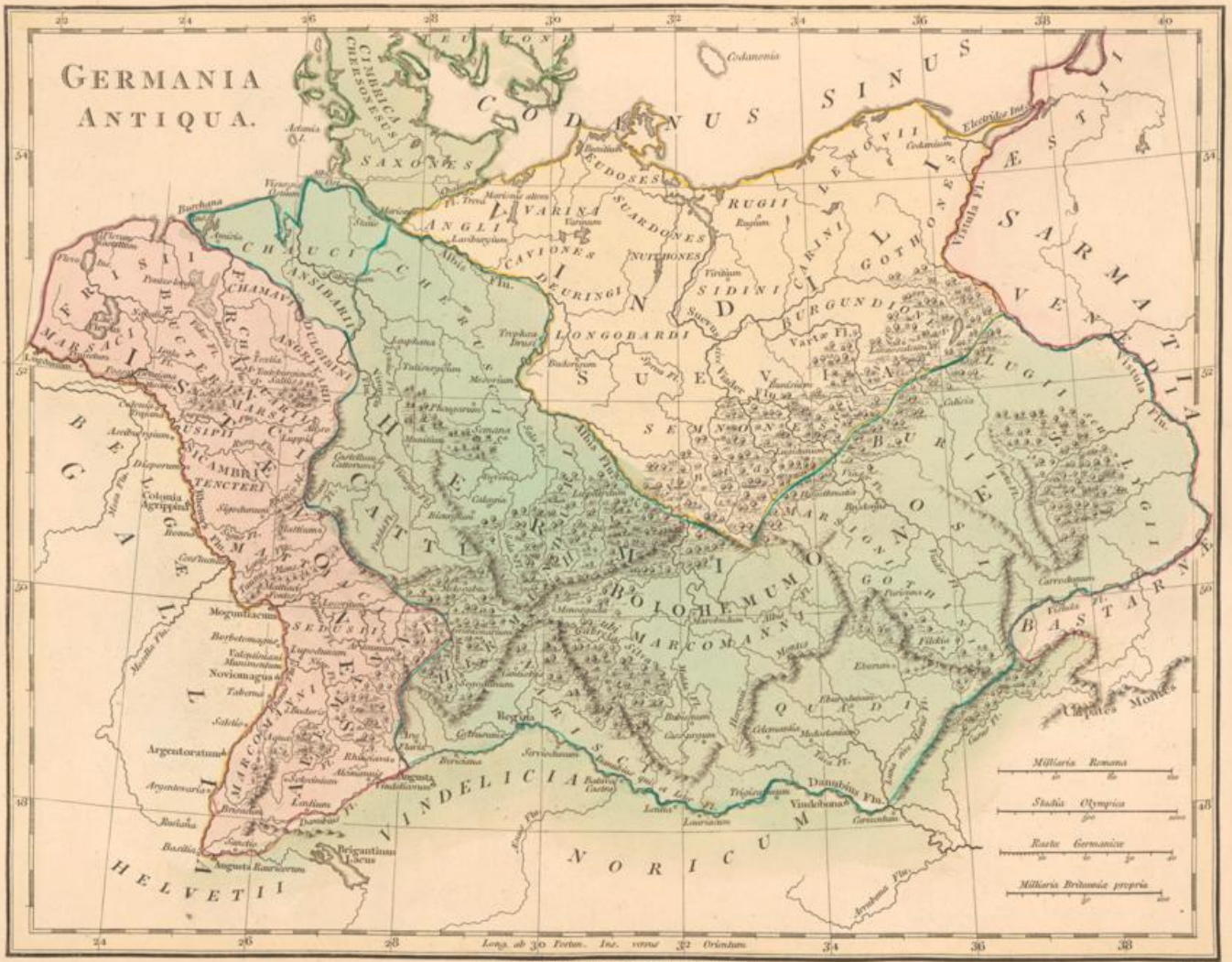




London: Publish'd Sept. 1780, by Rob<sup>t</sup> Wilkinson, N<sup>o</sup> 58, Great Hill.

A. B. Cooper sculp.





Long. ab 30 Fortis. In. vnae 32 Orientis.

London. Published June 1<sup>st</sup> 1791. by K. Wilson, N<sup>o</sup> 58. Cornhill.



London. Published July 7<sup>th</sup> 1800. by R. Wilkinson, N<sup>o</sup> 58, Cornhill.

J. Bowen Sculp.













Raphanea DECAPOLIS  
(vide Plinii)

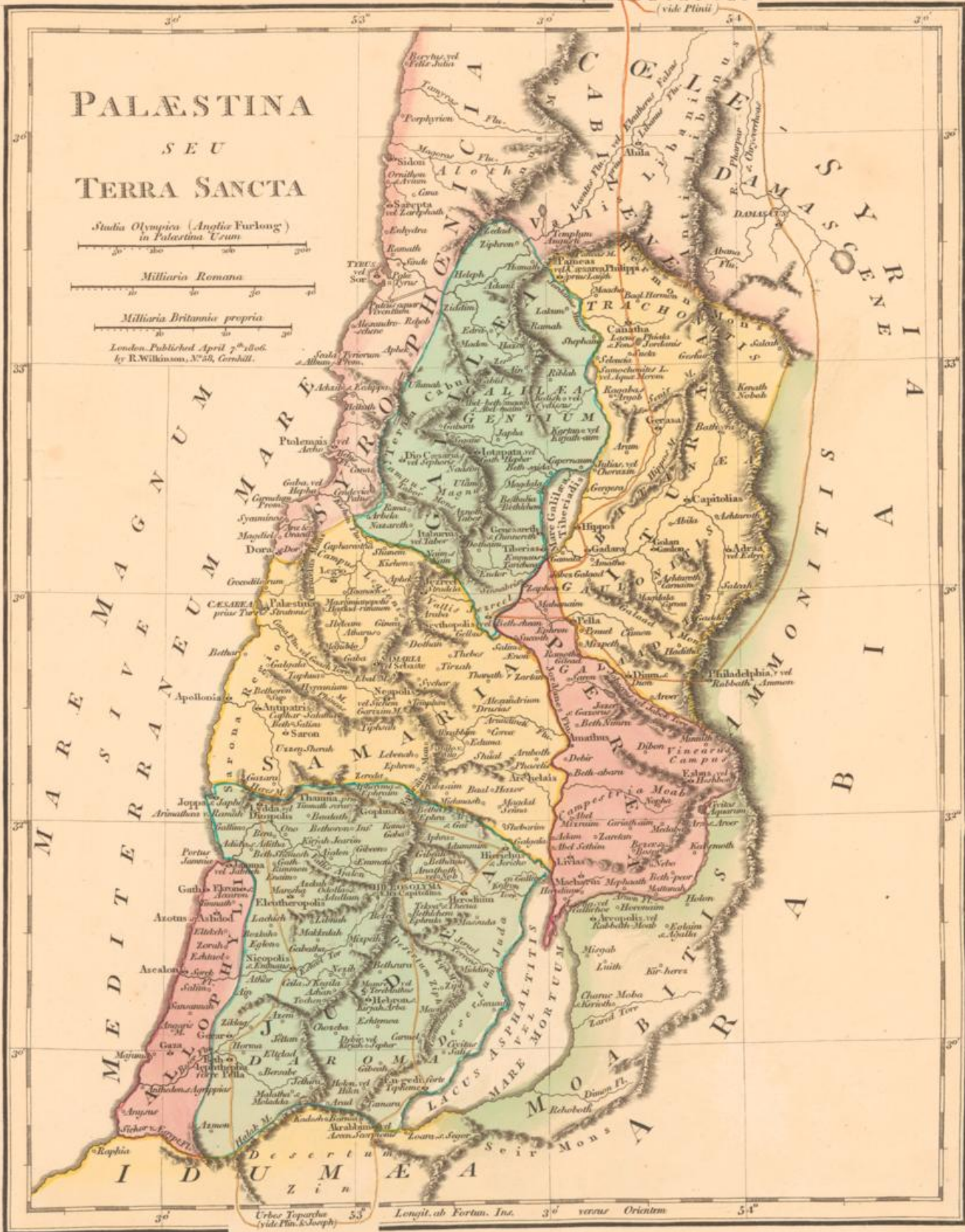
# PALÆSTINA SEU TERRA SANCTA

Stadia Olympica (Anglicis Furlong)  
in Palæstina Urum

Milliaria Romana

Milliaria Britannica propria

London, Published April 7<sup>th</sup> 1866.  
by R. Wilkinson, N<sup>o</sup> 25, Cornhill.



Urbes Toparchæ (vide Plin. & Joseph)  
Longit. ab Fortun. Ins. 3<sup>o</sup> versus Orientem





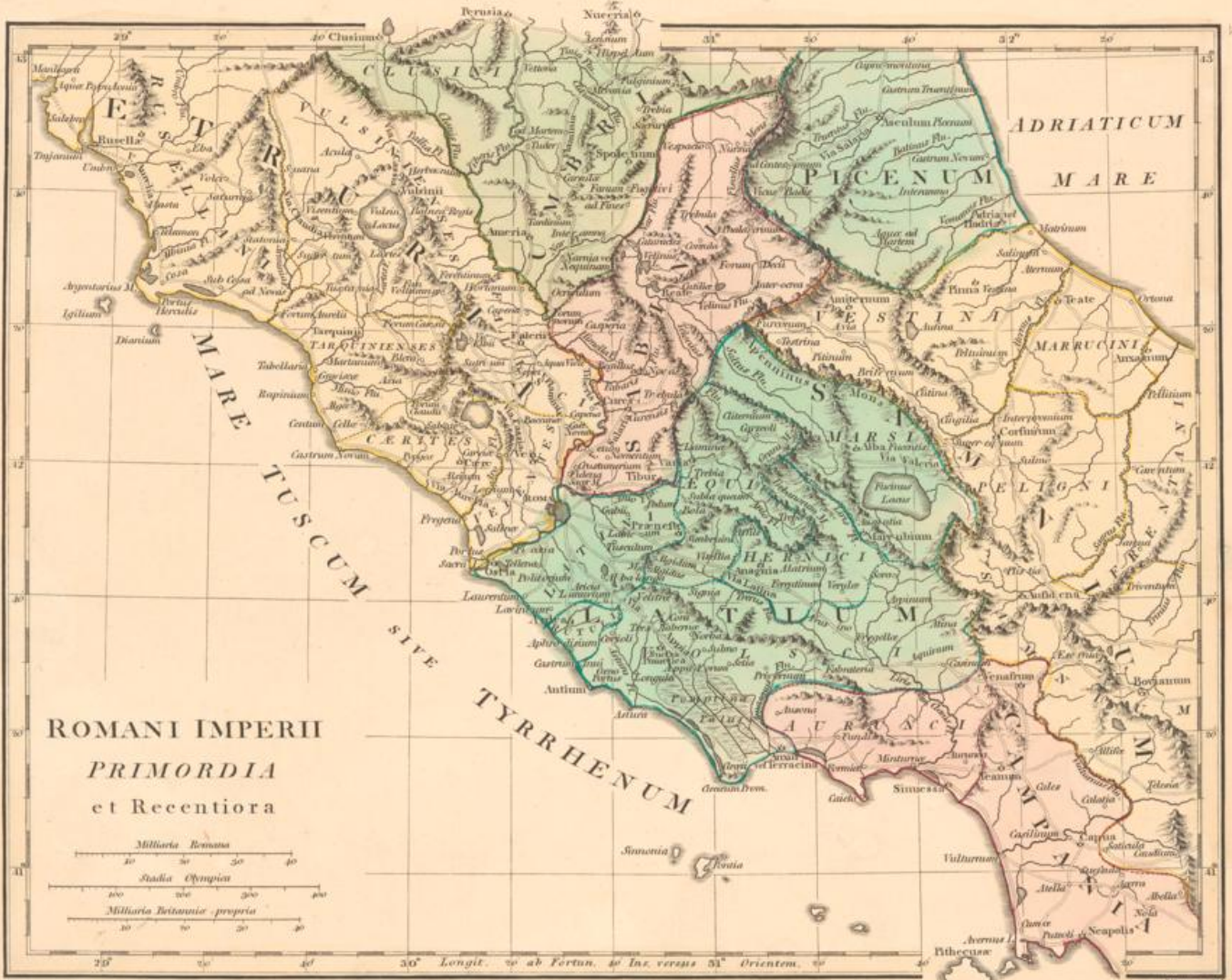


Published August 27<sup>th</sup> 1857 by R. Wilkinson, 37, St. Gresham, London.





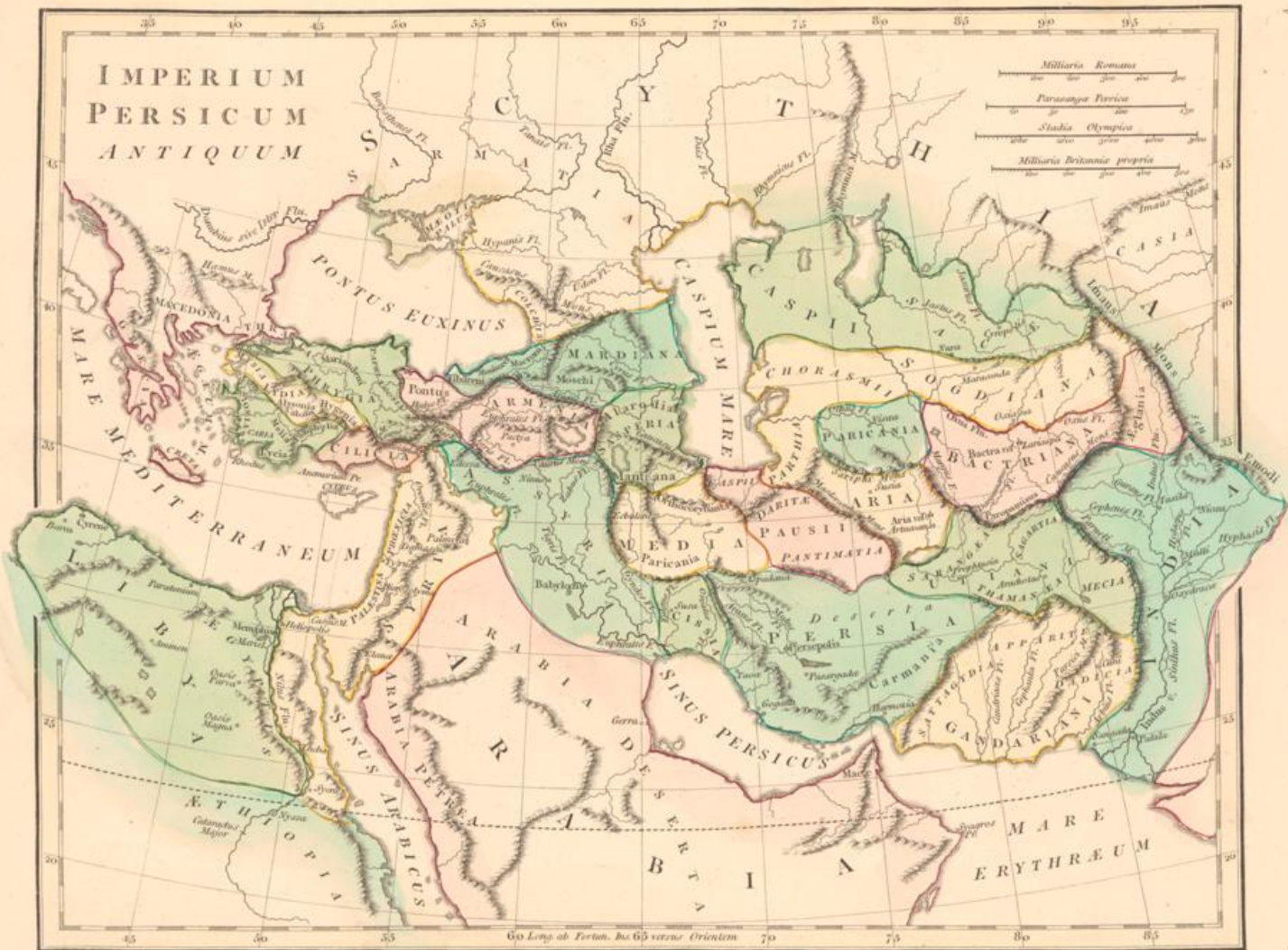
London. Published Sept. 1824 by R. Wilkinson, N° 31, Grenville.



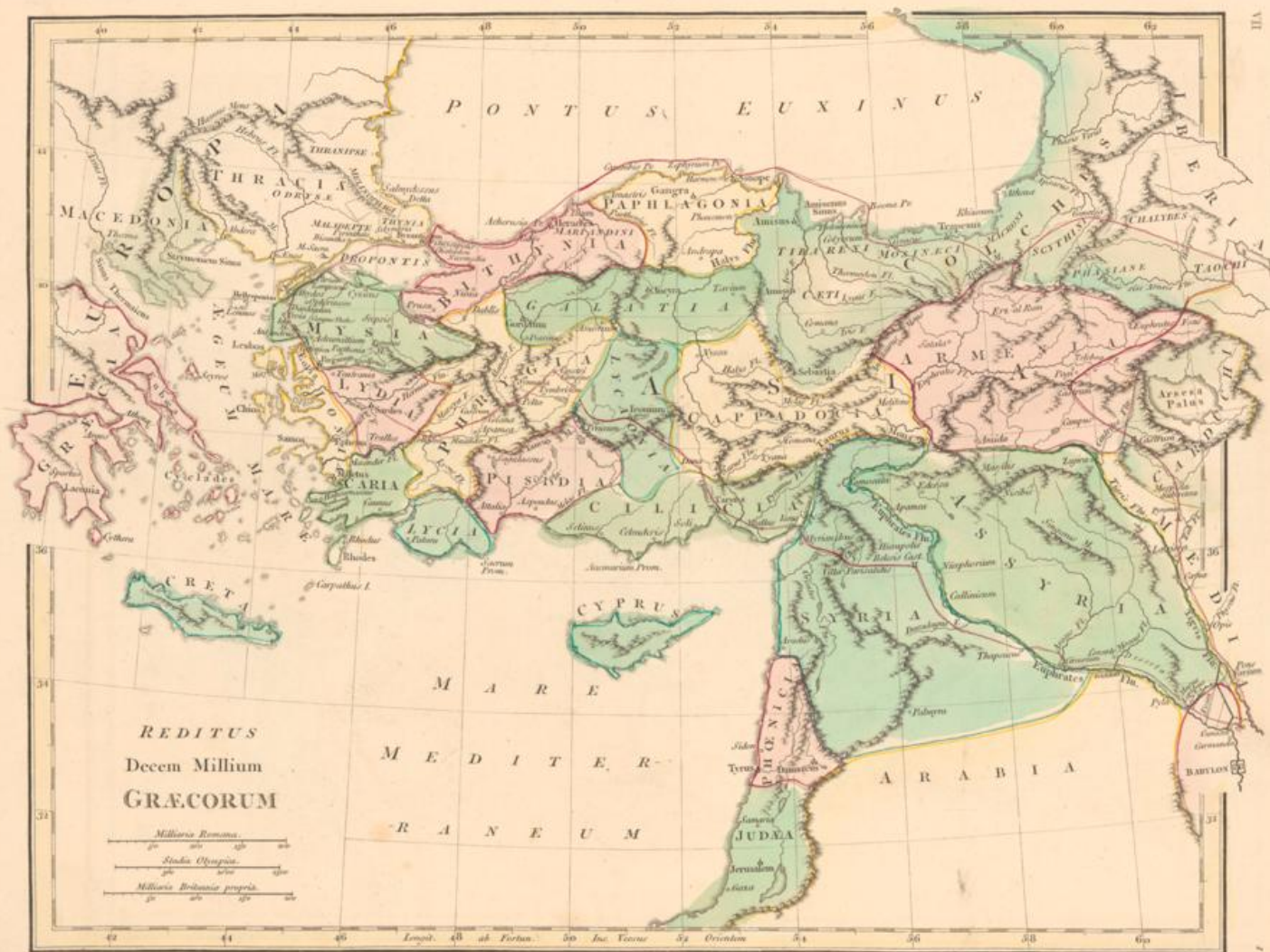
London, Published Sept. 1. 1801. by Robt. Wilkinson, N° 58, Greshill.

L. Hope sculp.



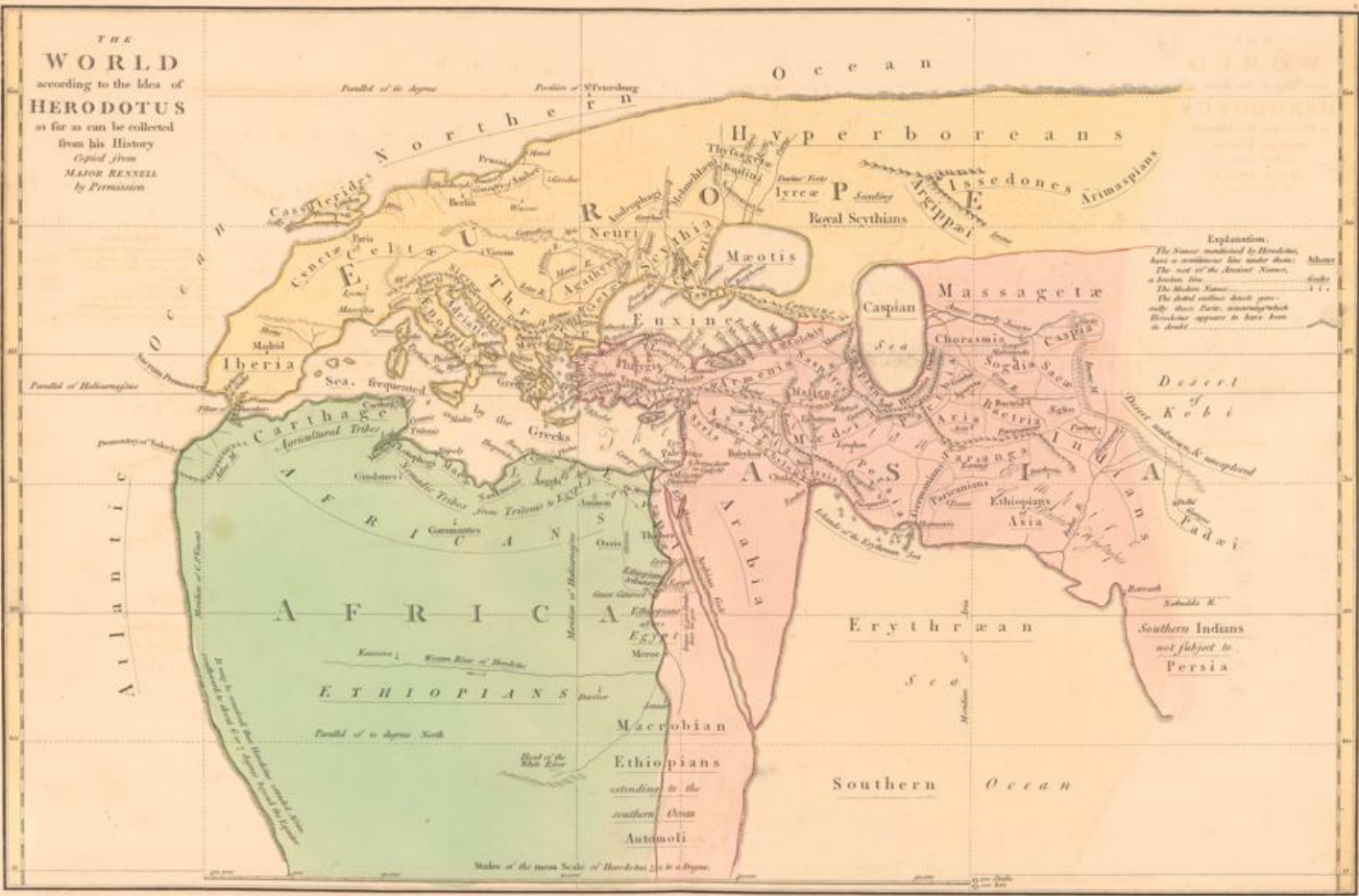


London, Published July 1820, by R. Wilkinson, 37 St. Gresham.





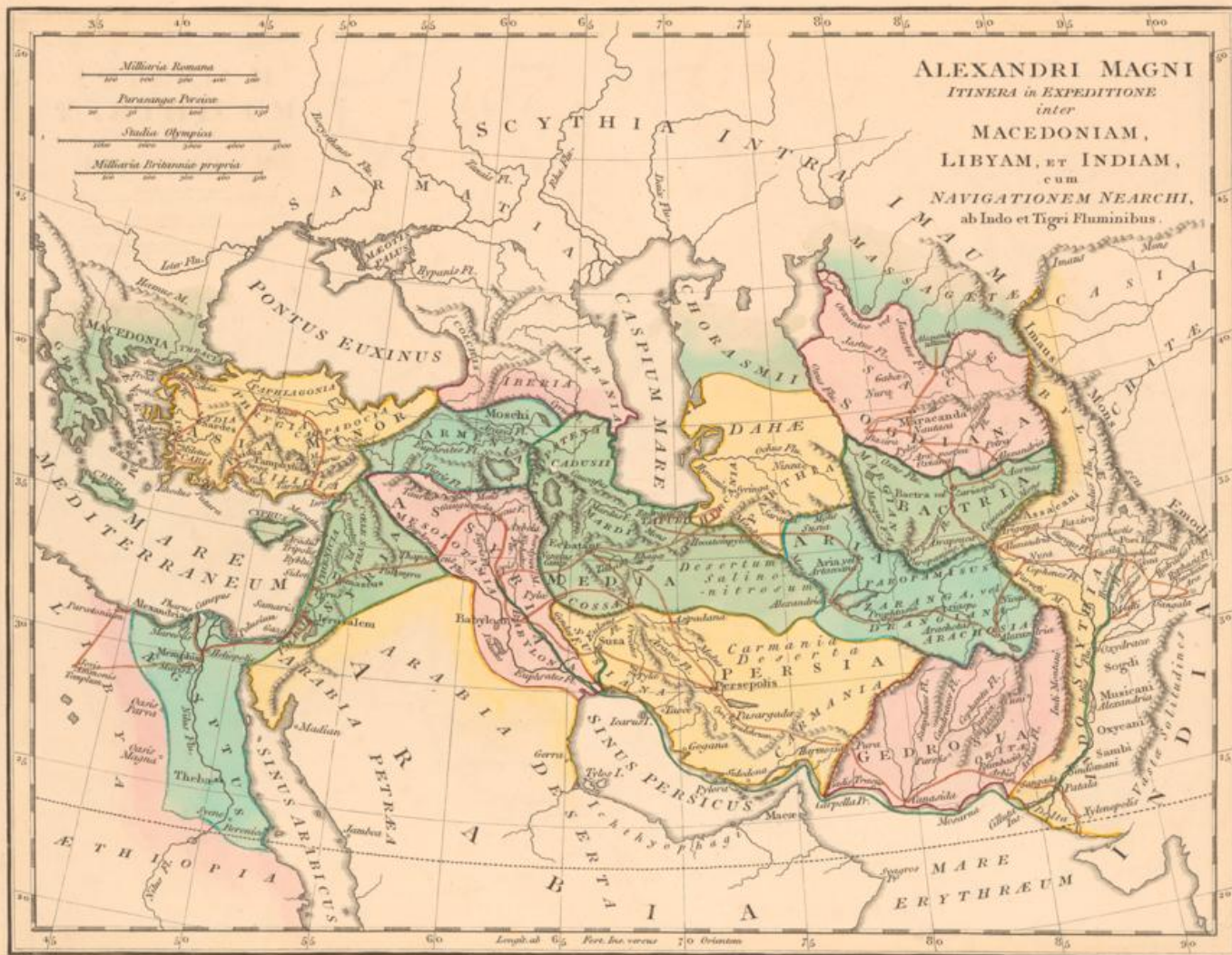
**THE WORLD**  
 according to the Idea of  
**HERODOTUS**  
 as far as can be collected  
 from his History  
*Copied from*  
**ALDUS RENNELL**  
*by Permission*



**Explanation.**  
 The Names mentioned by Herodotus, have a continuous line under them.  
 The rest of the Ancient Names, are plain lines.  
 The Modern Names, are dotted lines.  
 The dotted outlines denote generally those Parts, concerning which Herodotus appears to have been in doubt.

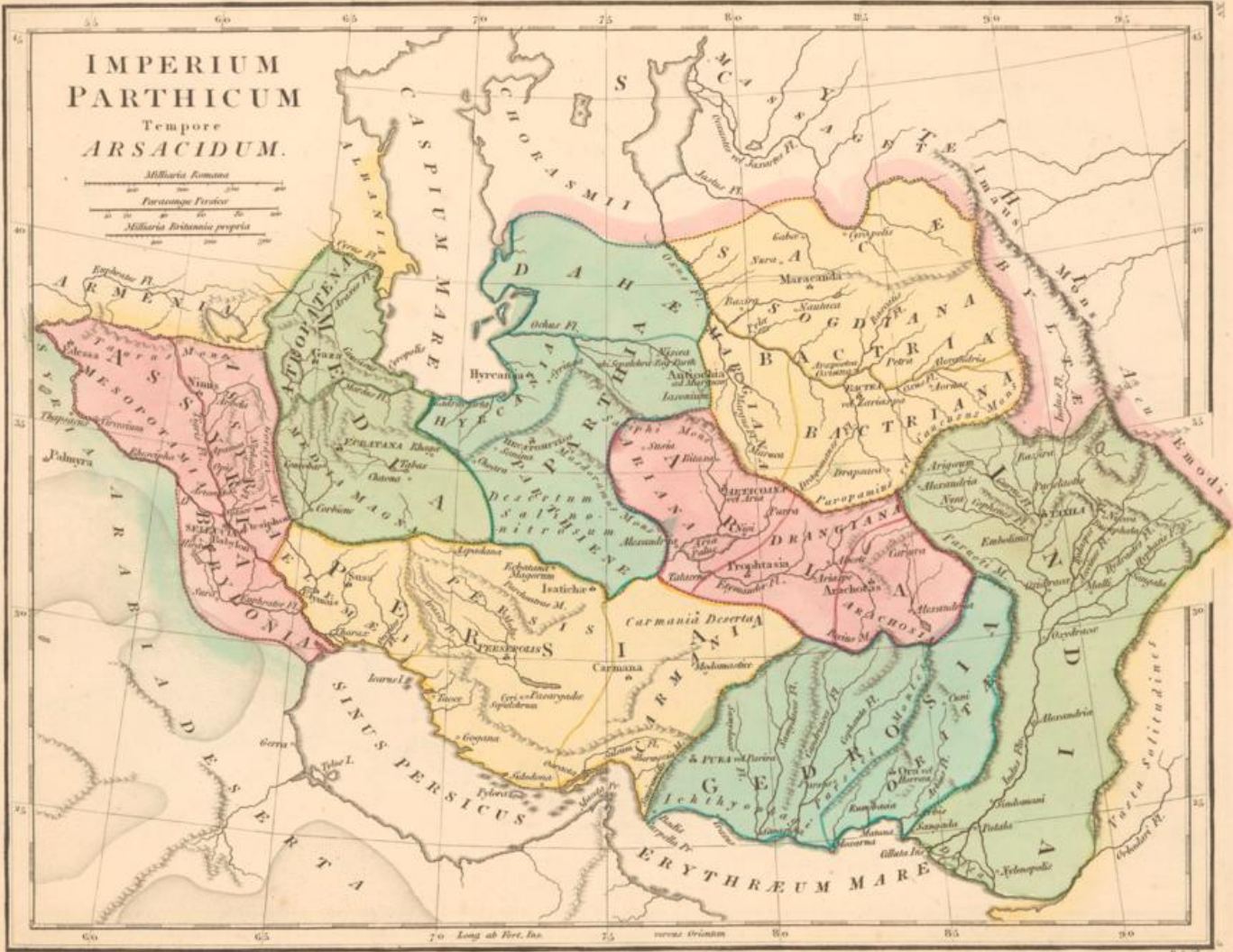
Desert of Kobi  
 Southern Indians not subject to Persia

Scale of the main Scale of Herodotus 100 to a Degree.



London, Published May 1<sup>st</sup> 1807, by R. Wilkinson, N<sup>o</sup> 58 Cornhill.





76



London, Published by W. Woodcut, N° 5, Greenhill.

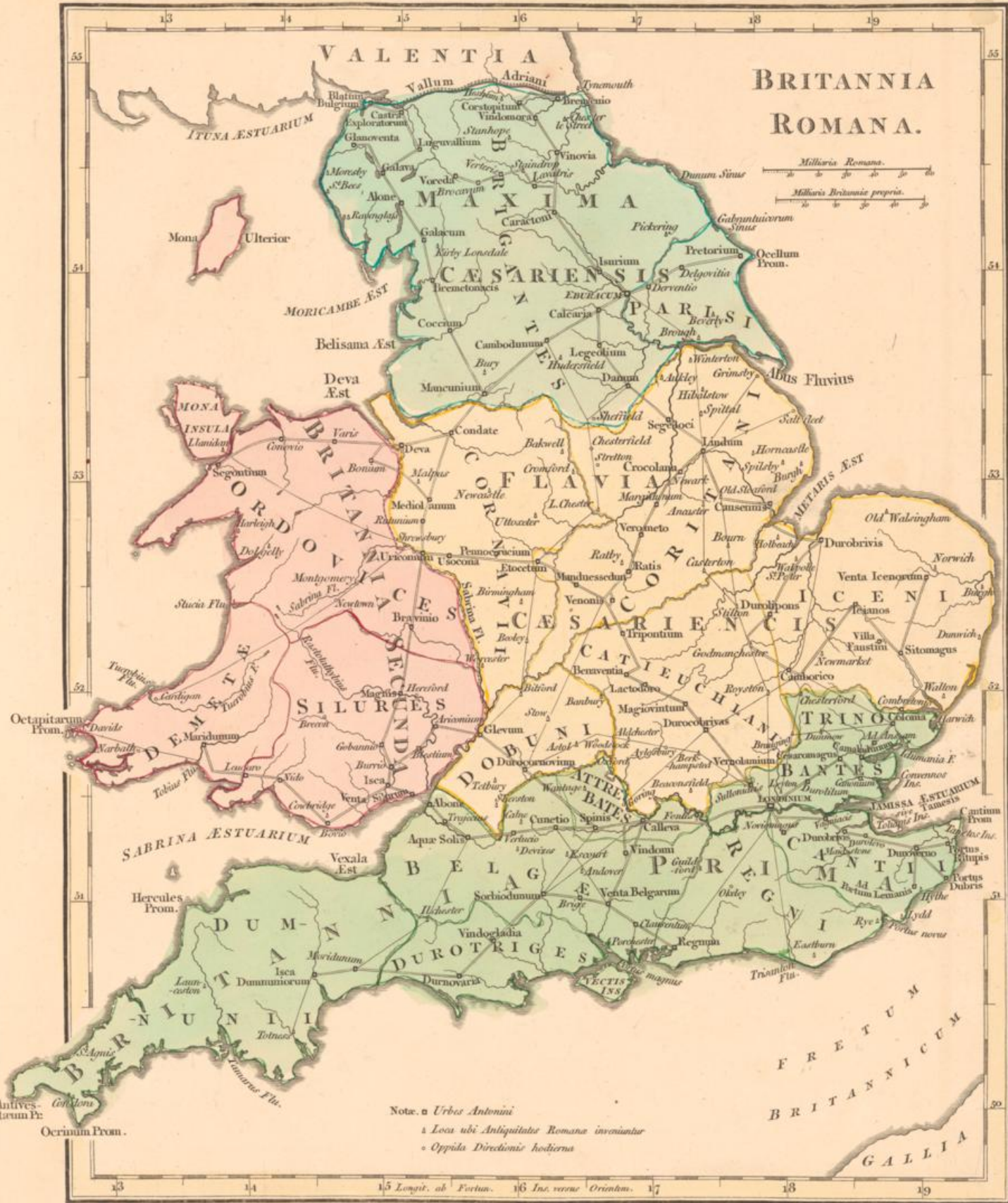
1800

44









Note. ■ Urbes Antonini  
 ▲ Loca ubi Antiquitates Romanae inveniuntur  
 ○ Oppida Directorum hodiernorum








Note. The Saxon Spelling is preserved in the Modern Characters, the th always answering for the Saxon ð

C is either sounded like K as Northfolc for Norfolk, or like Ch as Caester for Chester. X Battles. † Bishops See

# SAXON ENGLAND



London. Published June 4<sup>th</sup> 1800, by R. Wilkinson, N<sup>o</sup> 58, Cornhill.







London, Published Aug. 1<sup>st</sup> 1864, by R. Wilkinson, N<sup>o</sup> 38, Cornhill.

