


TARVA
ANEMOGRA
PHICA
seu
PYXIS NAUTICA
*composita auctoris seu huius
pau. representans.*

AMSTELÆDAMI
Apud Ioan. Ianssonium.

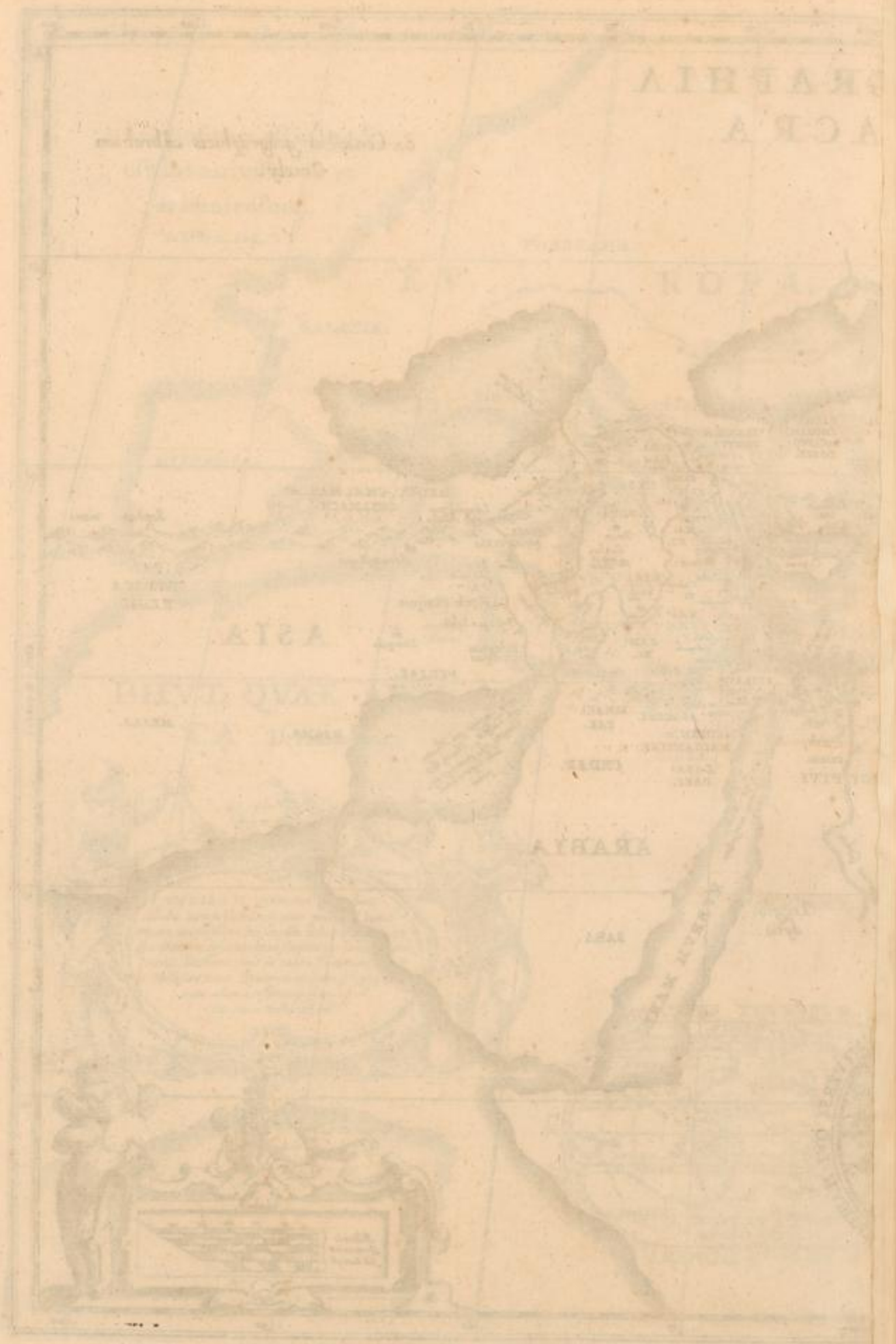


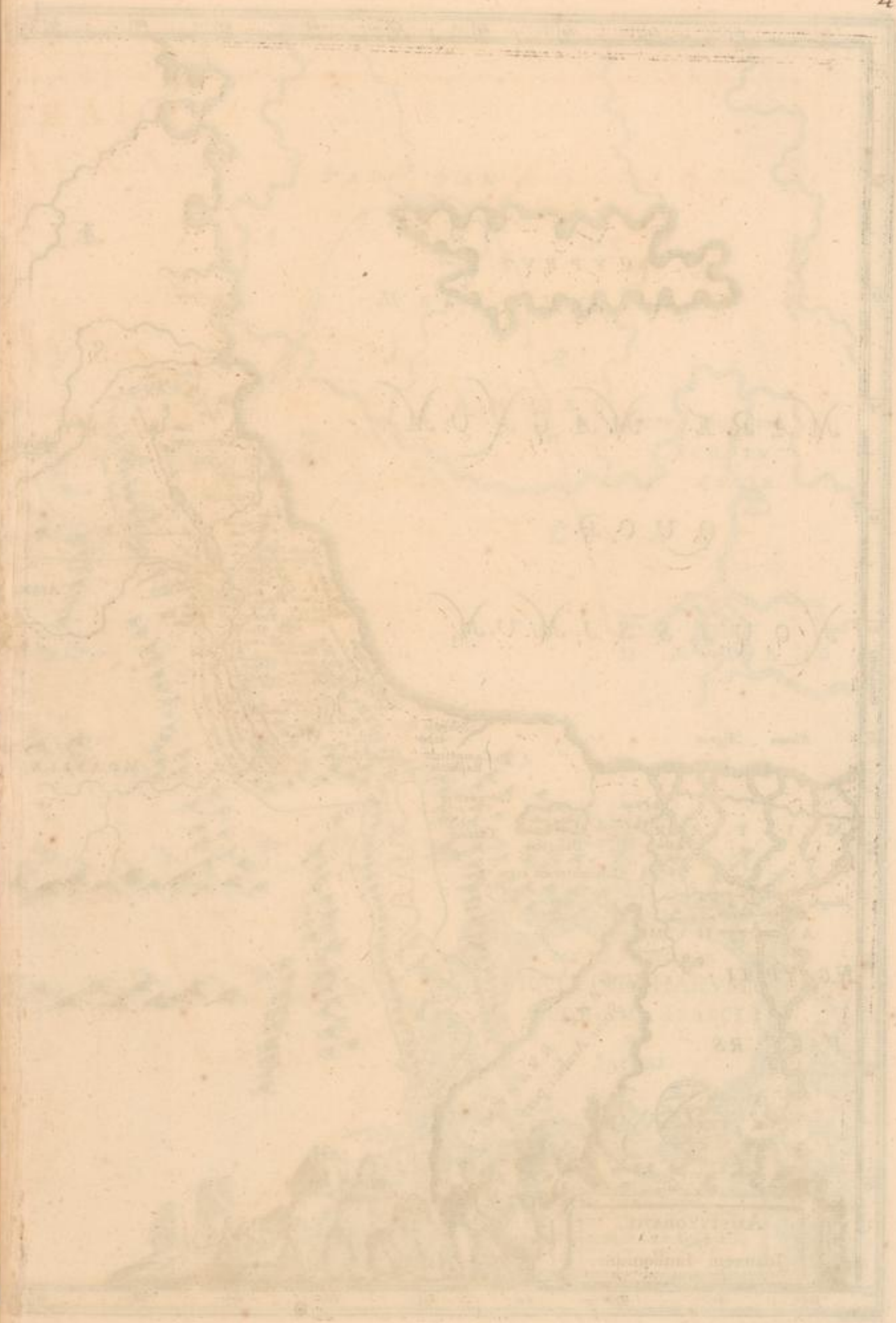
CHARLES THURGOODS VET. LIBRARIUS
 1703
 1704
 1705
 1706
 1707
 1708
 1709
 1710
 1711
 1712
 1713
 1714
 1715
 1716
 1717
 1718
 1719
 1720
 1721
 1722
 1723
 1724
 1725
 1726
 1727
 1728
 1729
 1730
 1731
 1732
 1733
 1734
 1735
 1736
 1737
 1738
 1739
 1740
 1741
 1742
 1743
 1744
 1745
 1746
 1747
 1748
 1749
 1750
 1751
 1752
 1753
 1754
 1755
 1756
 1757
 1758
 1759
 1760
 1761
 1762
 1763
 1764
 1765
 1766
 1767
 1768
 1769
 1770
 1771
 1772
 1773
 1774
 1775
 1776
 1777
 1778
 1779
 1780
 1781
 1782
 1783
 1784
 1785
 1786
 1787
 1788
 1789
 1790
 1791
 1792
 1793
 1794
 1795
 1796
 1797
 1798
 1799
 1800


ORBIS TERRARVM VETERIBVS COGNITI TYPVS GEOGRAPHICVS









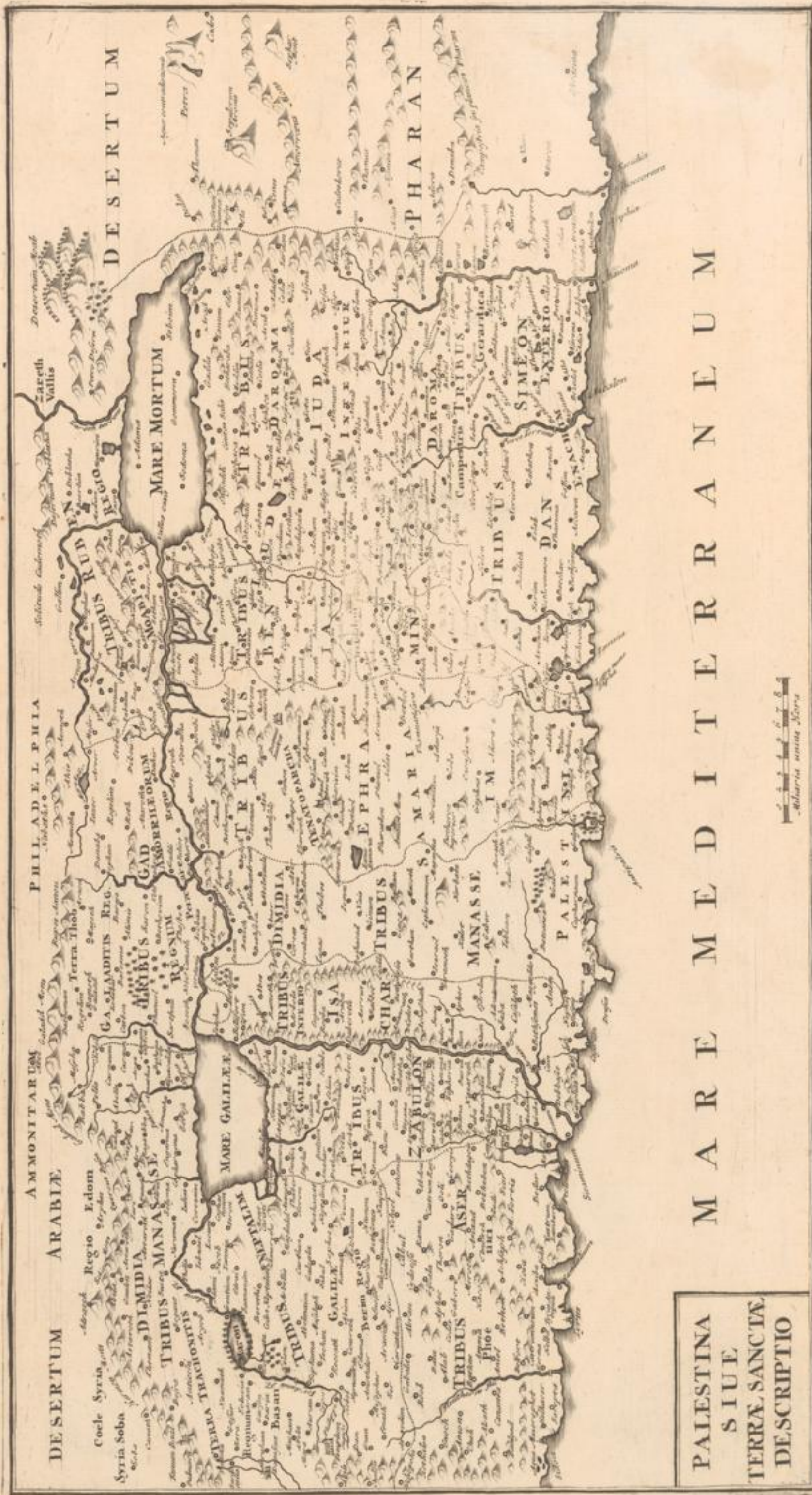




5.








PALESTINA
SIVE
TERRÆ SANCTÆ
DESCRIPTIO

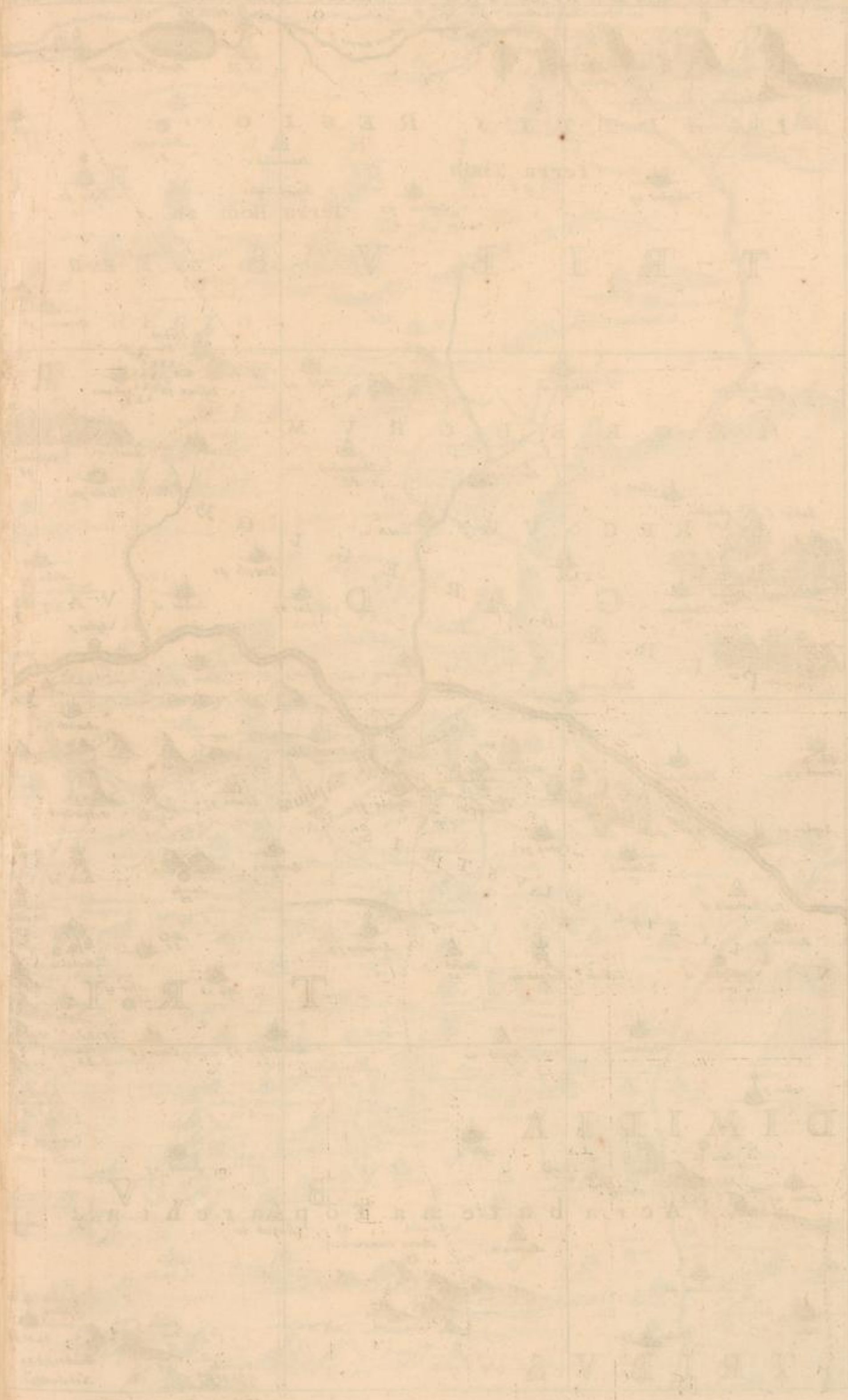
MARE MEDITERRANEUM

100
Miliaria unius MPA

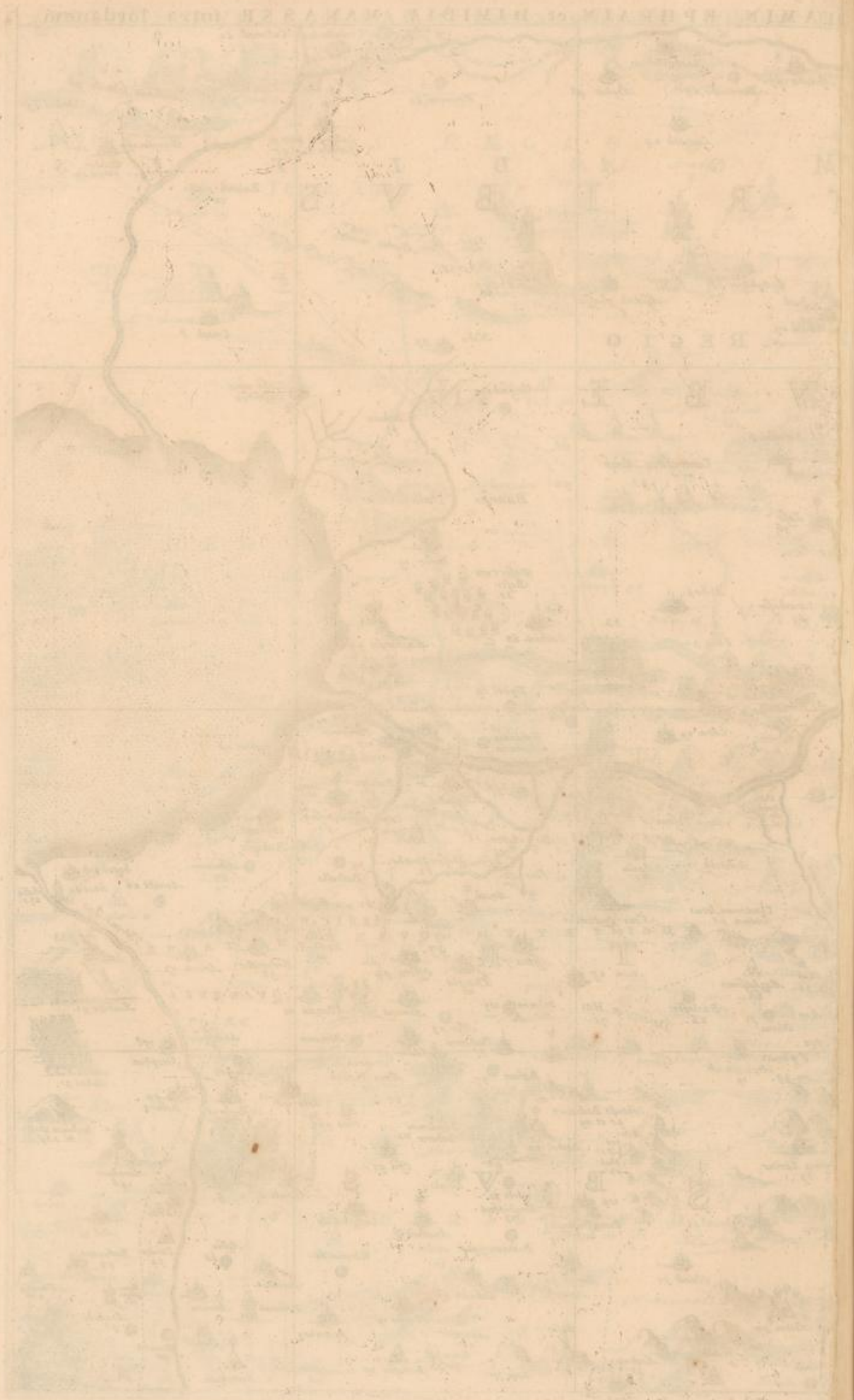


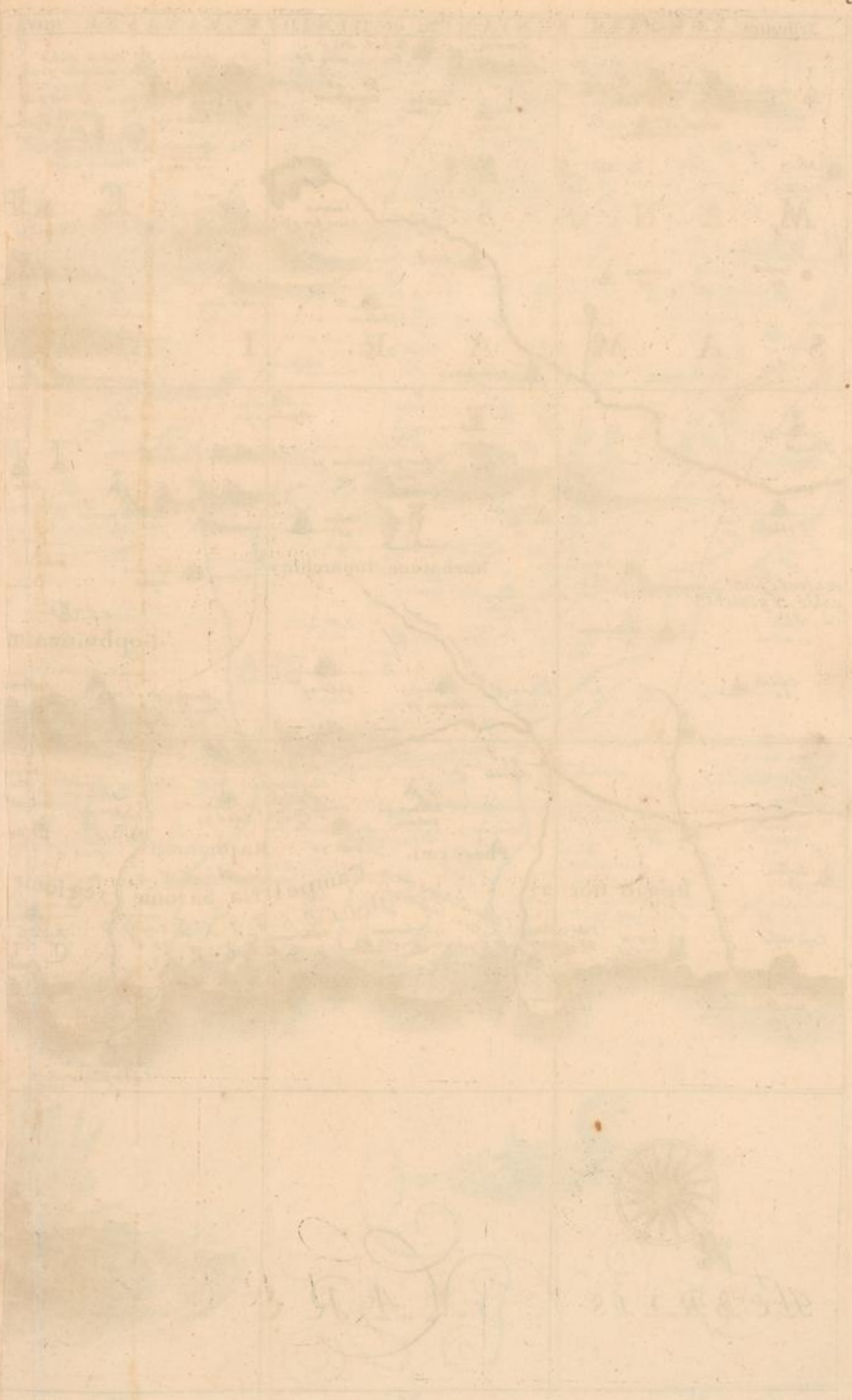
DÜSSELDORFF

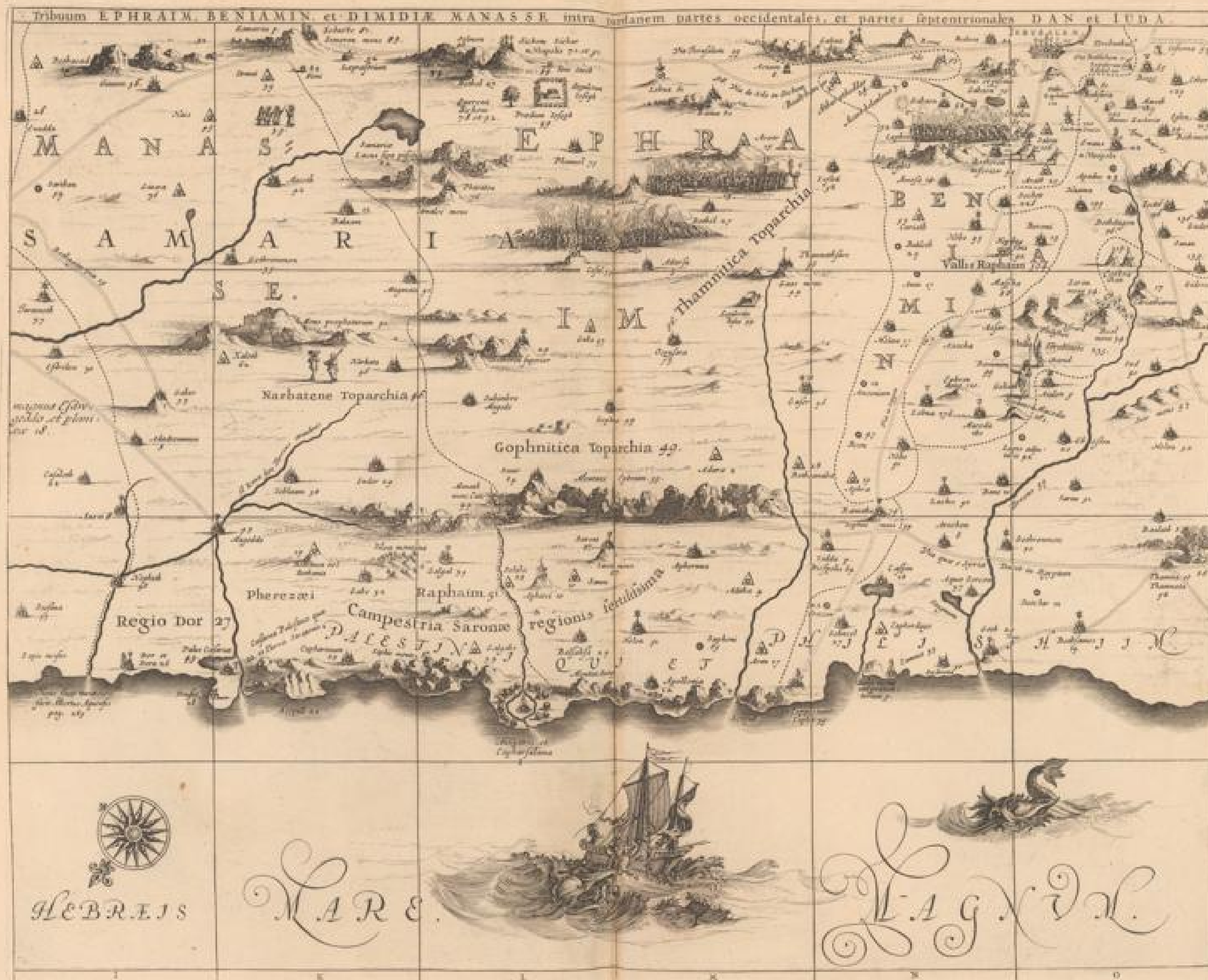
Düsseldorff
1789

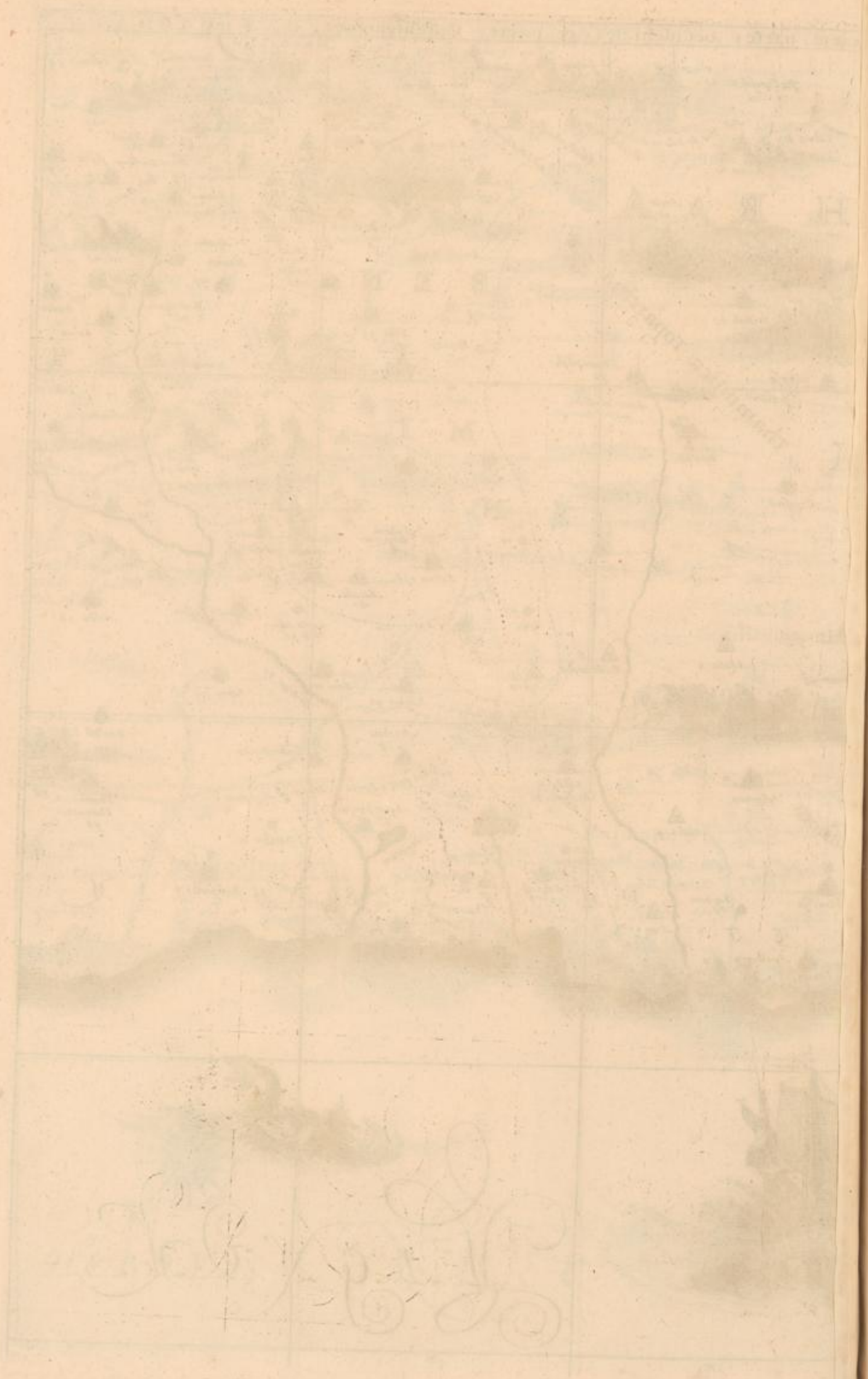











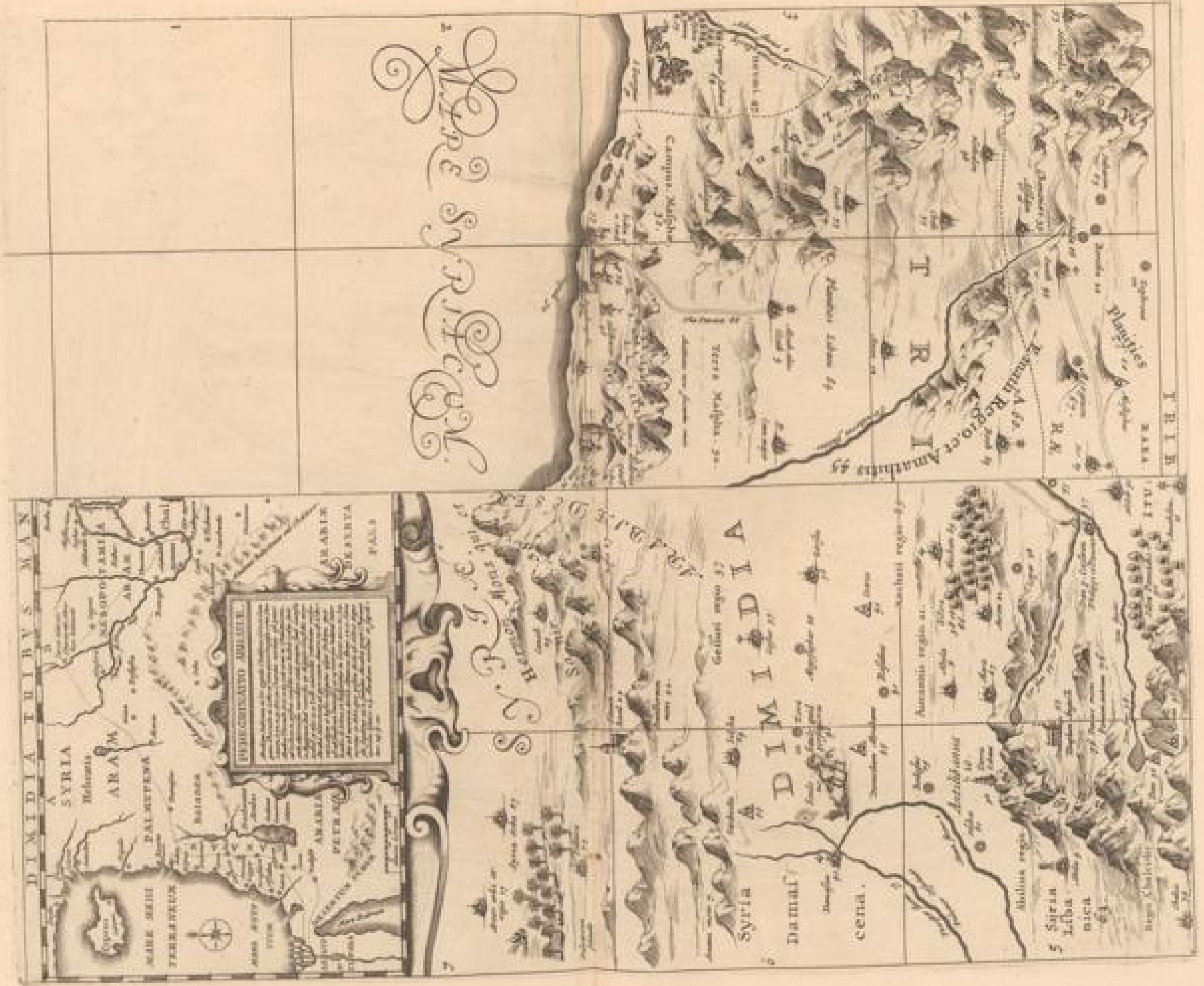










9^{1/2}.



Here Syria












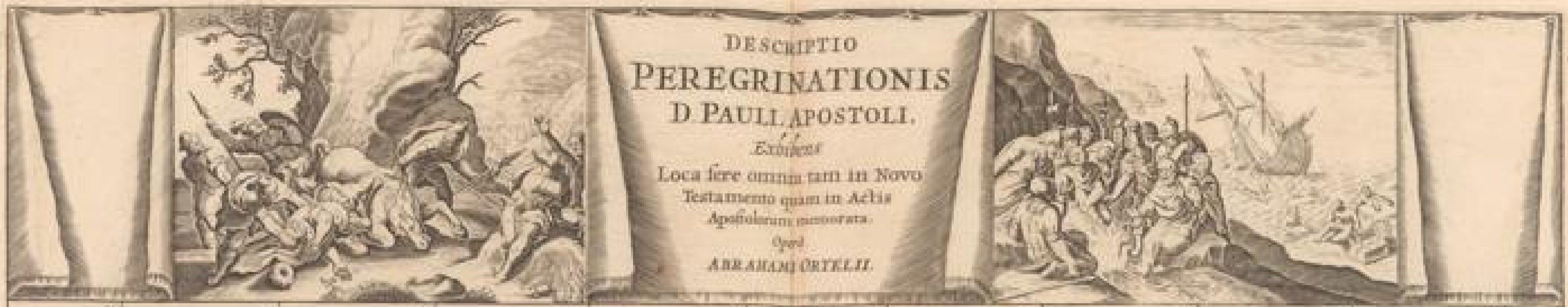
[Faint, illegible text, likely bleed-through from the reverse side of the page. The text is mirrored and difficult to decipher.]











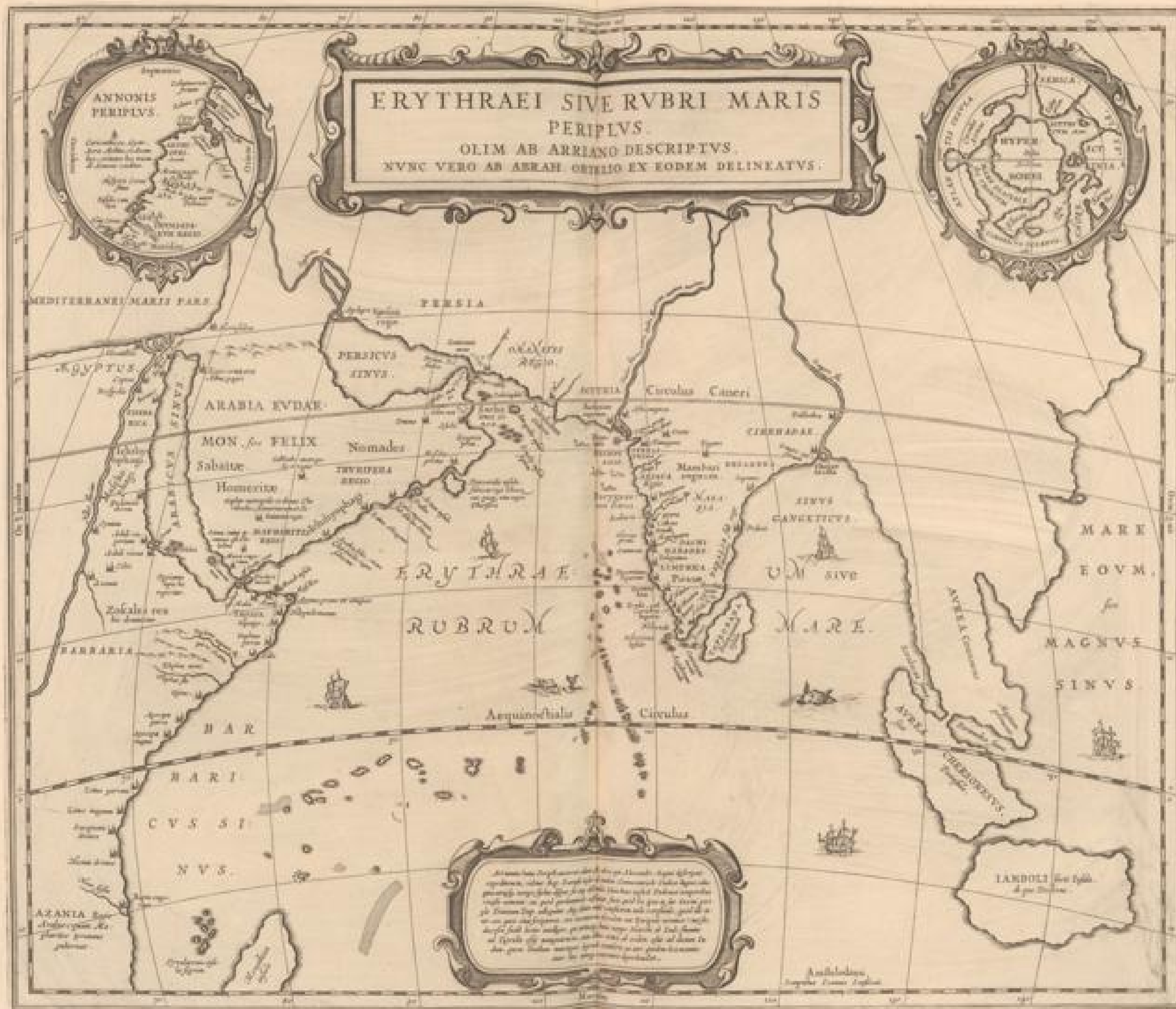




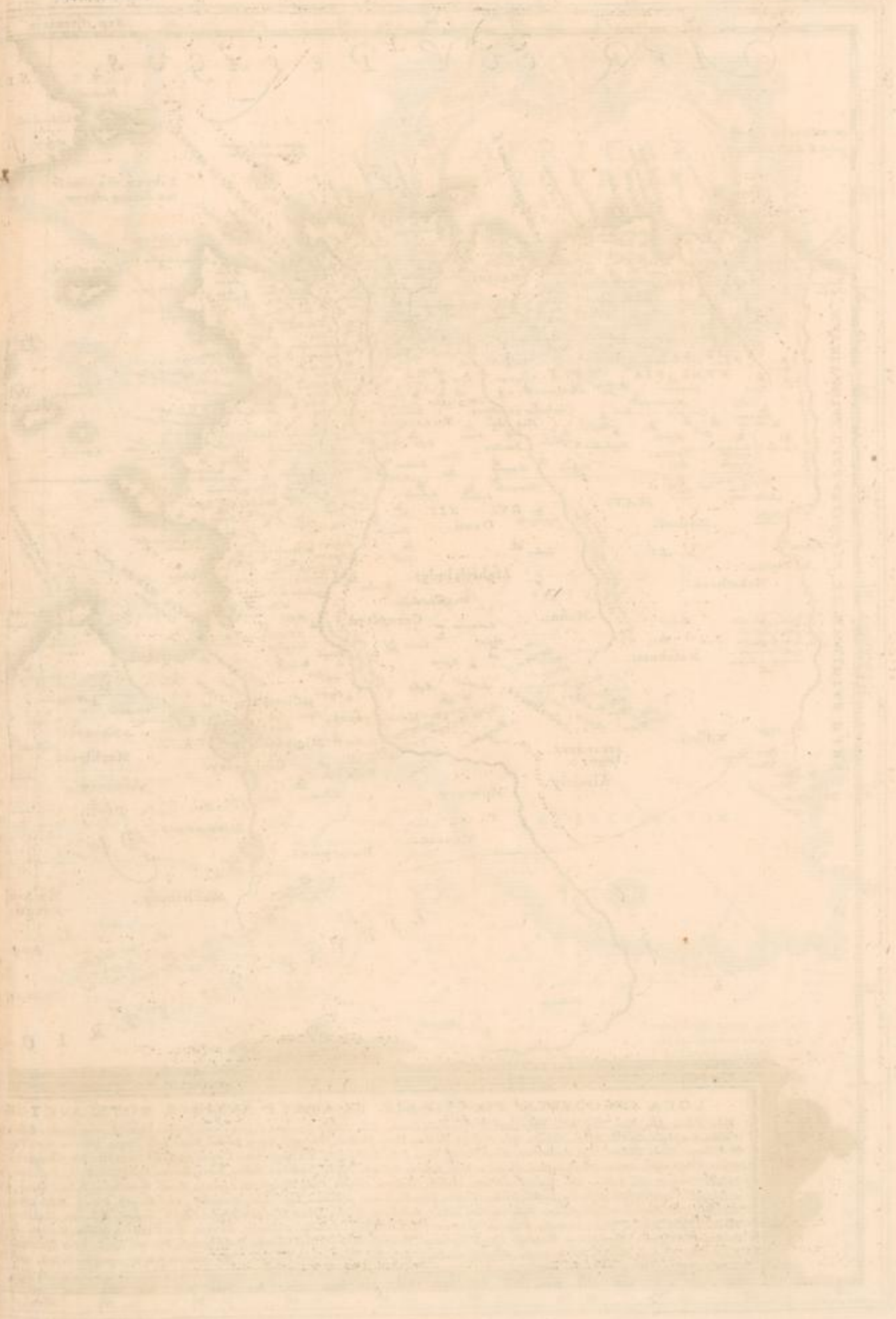





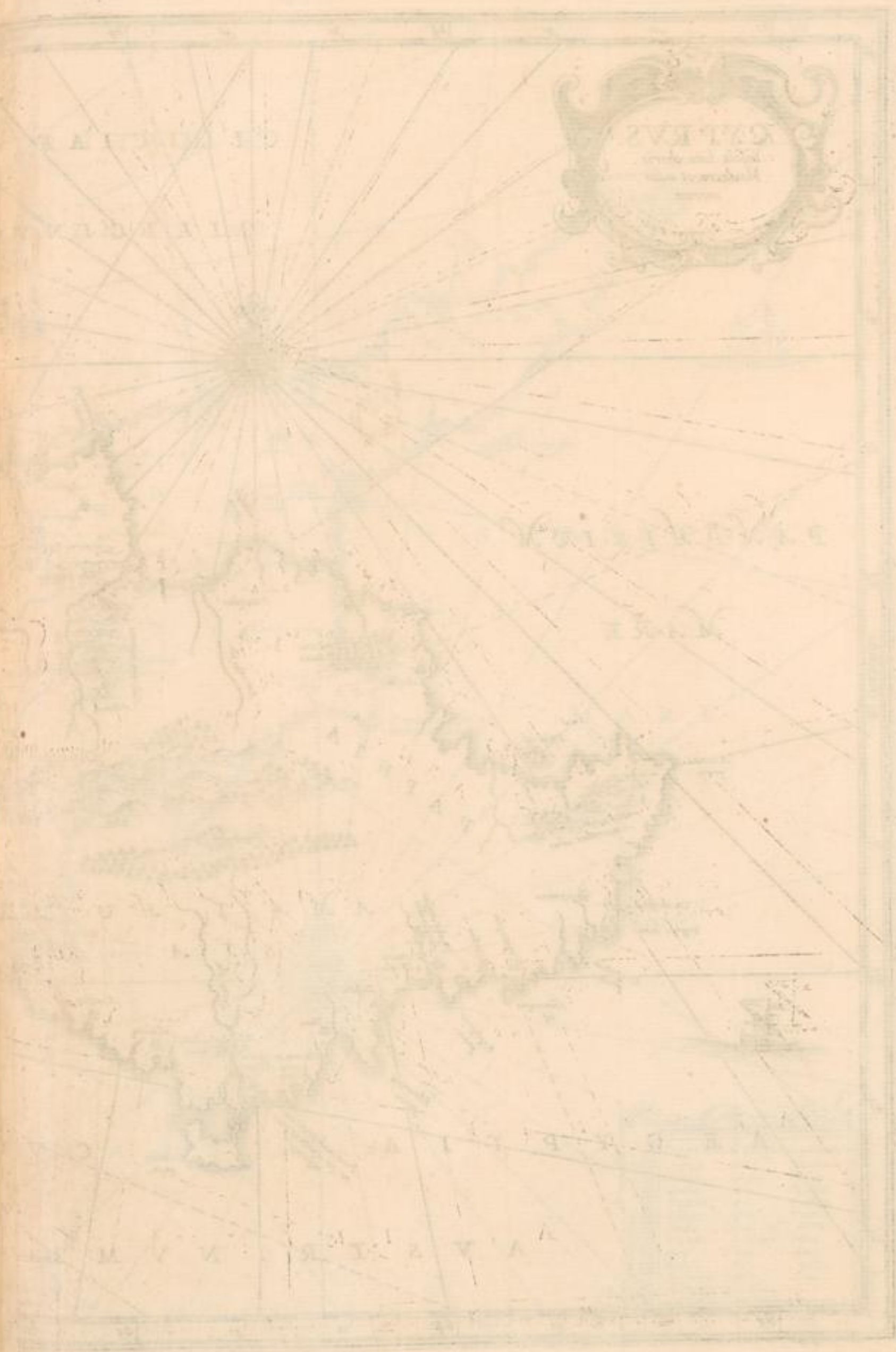




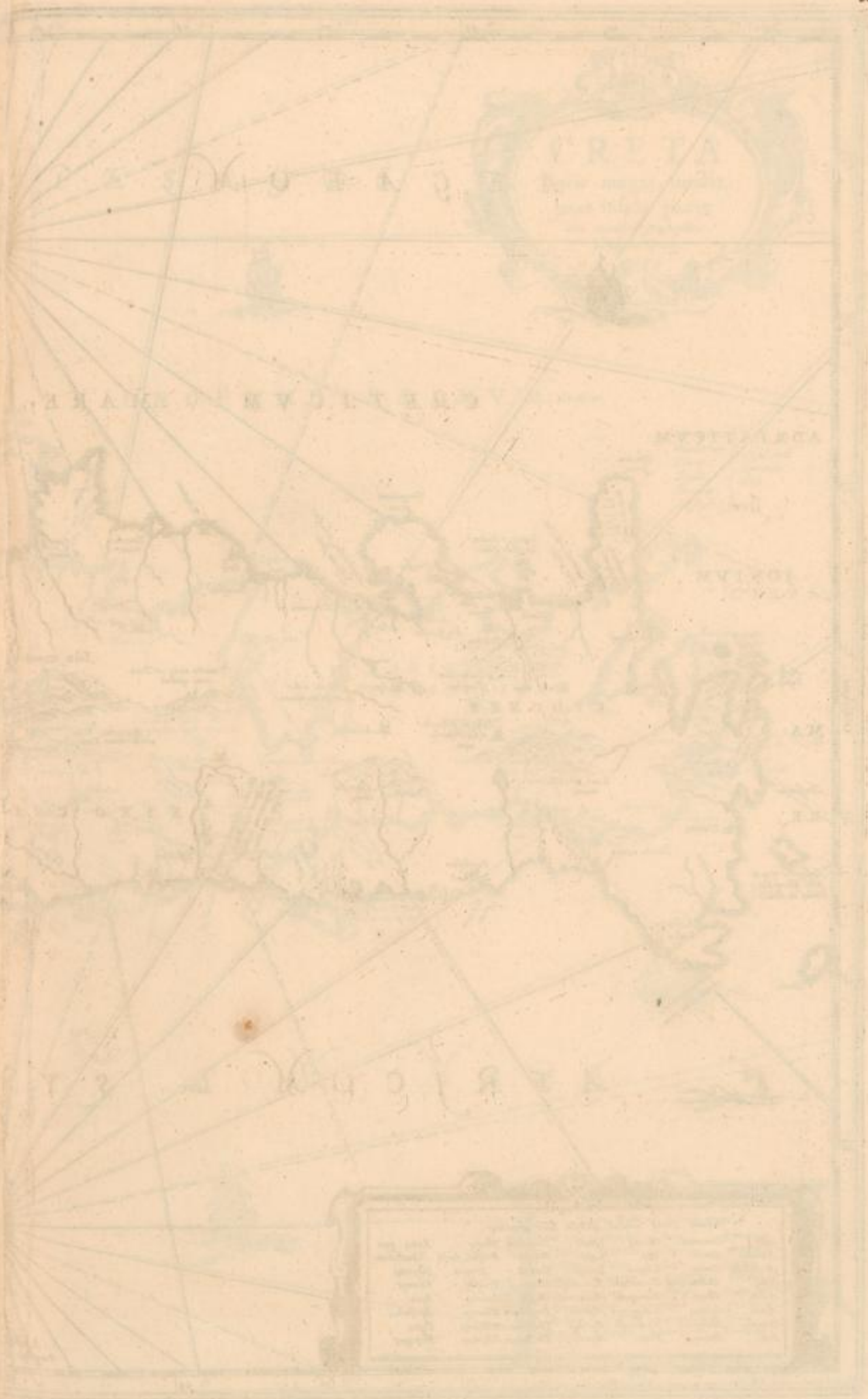


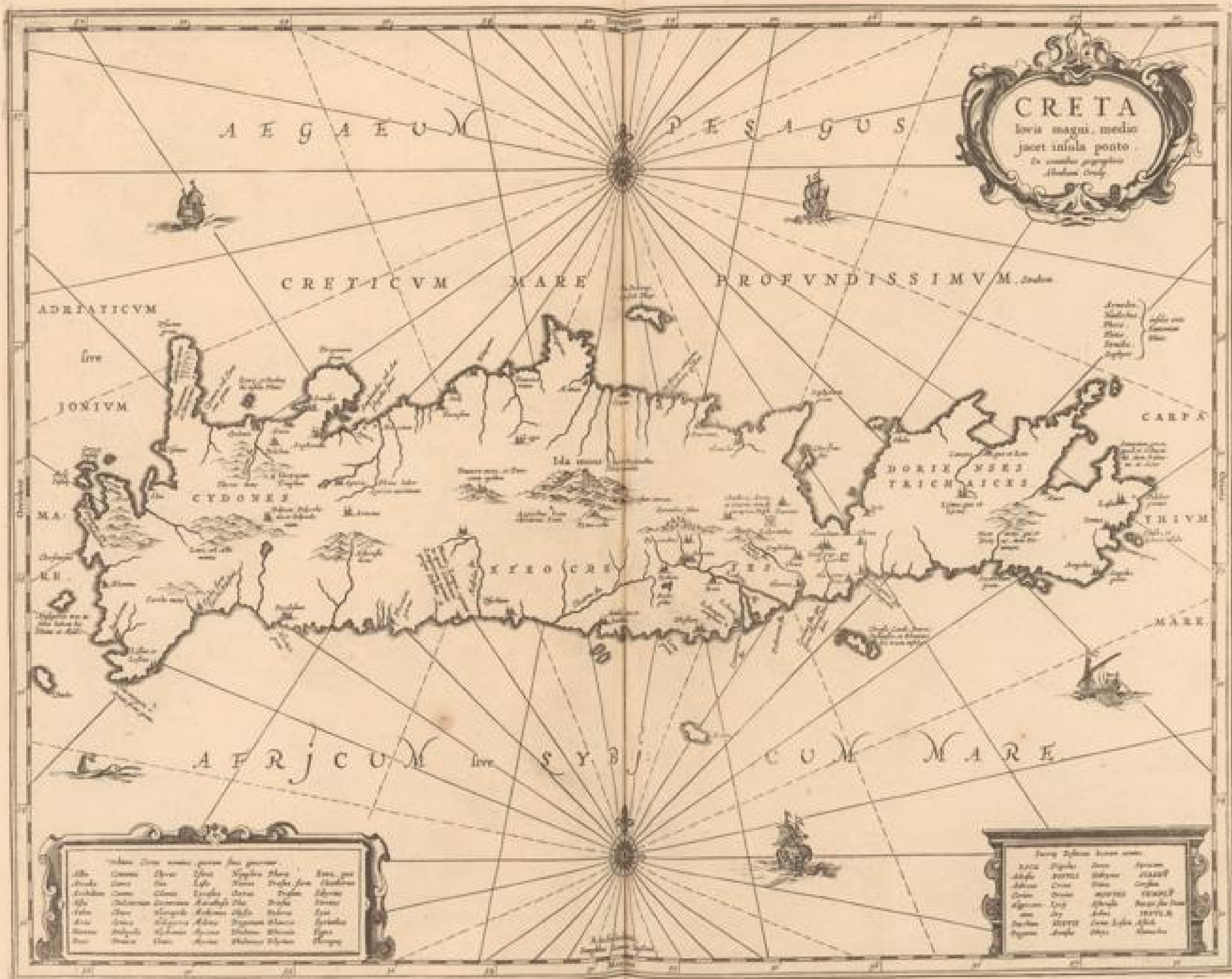





















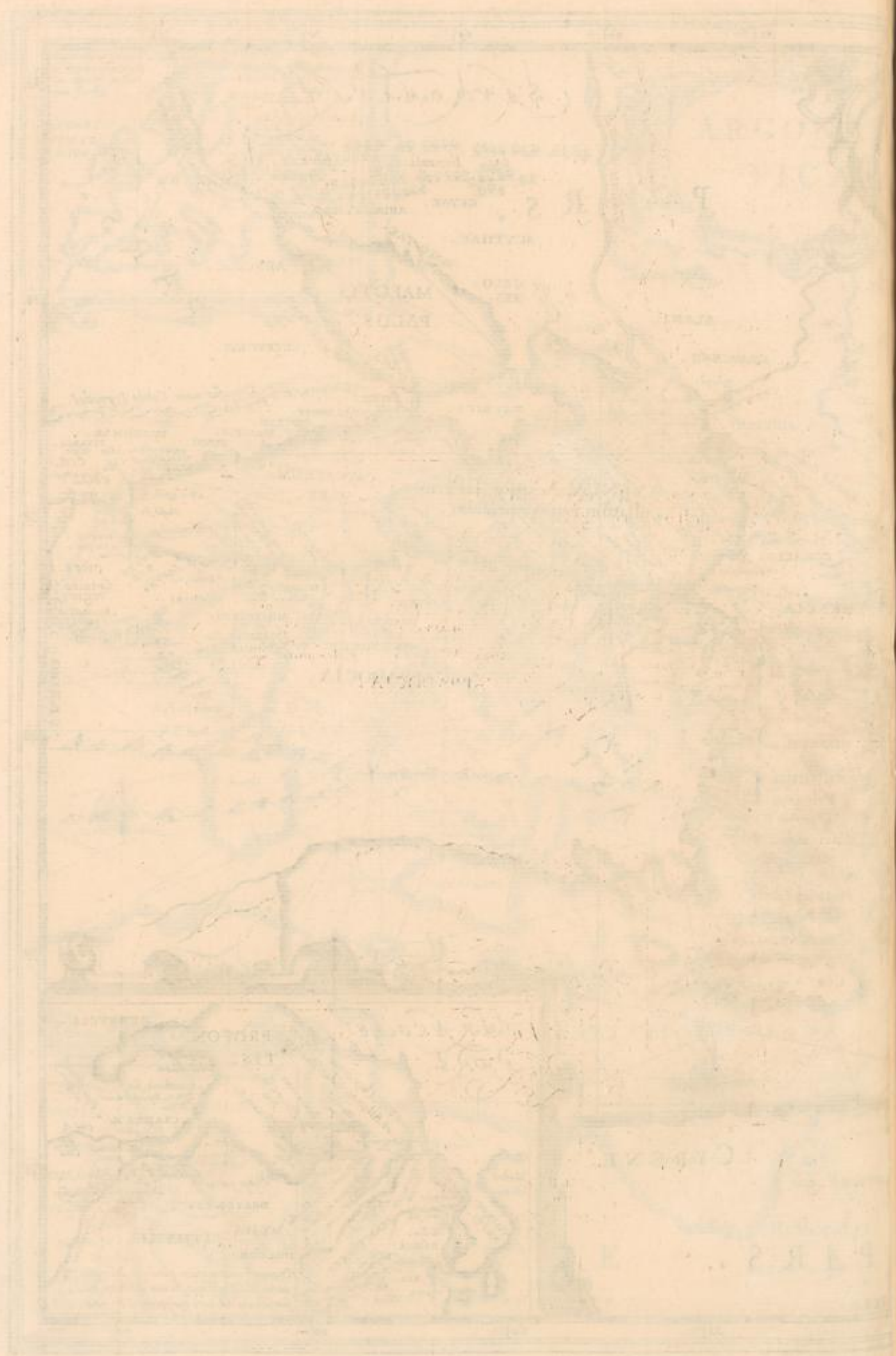





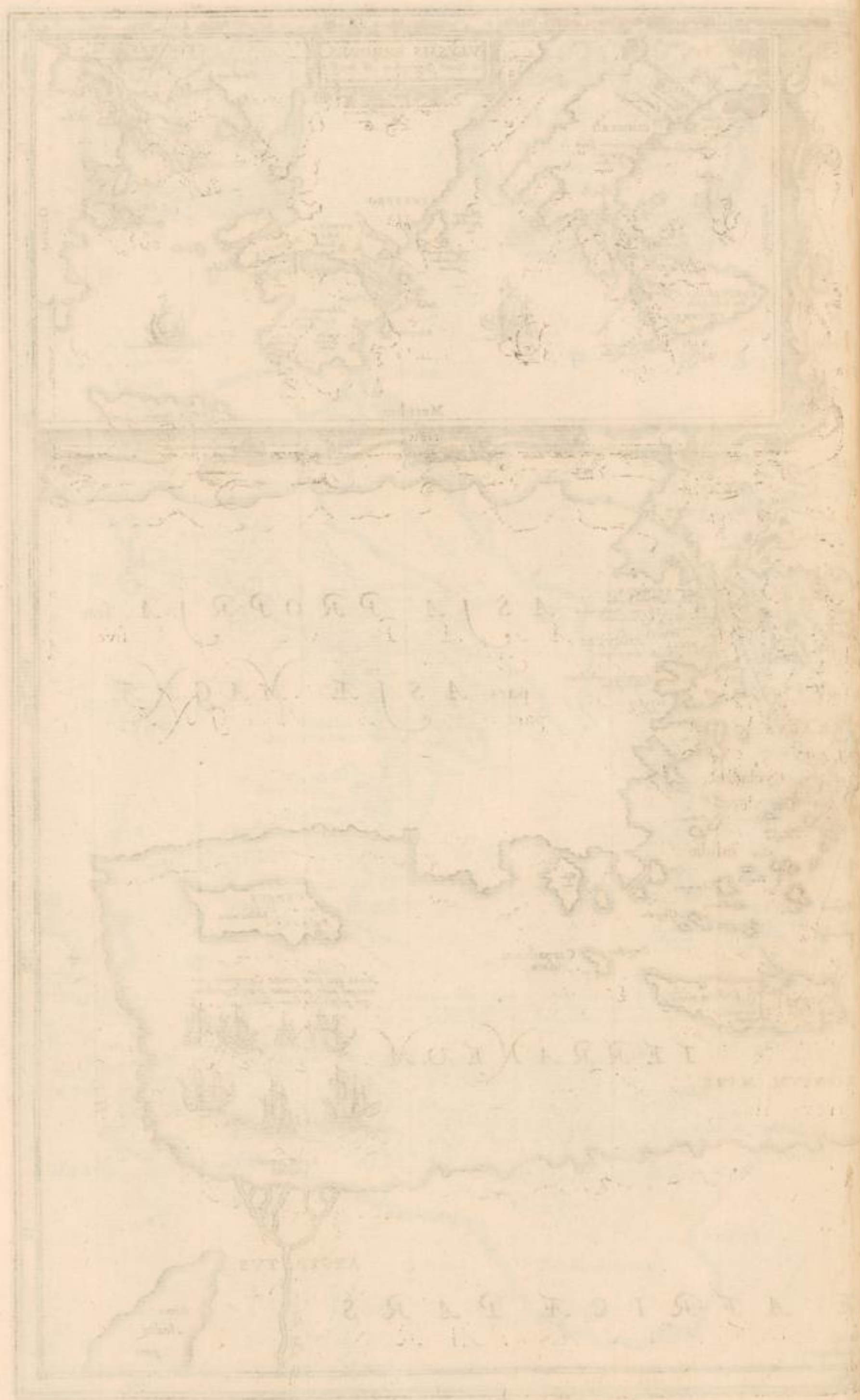


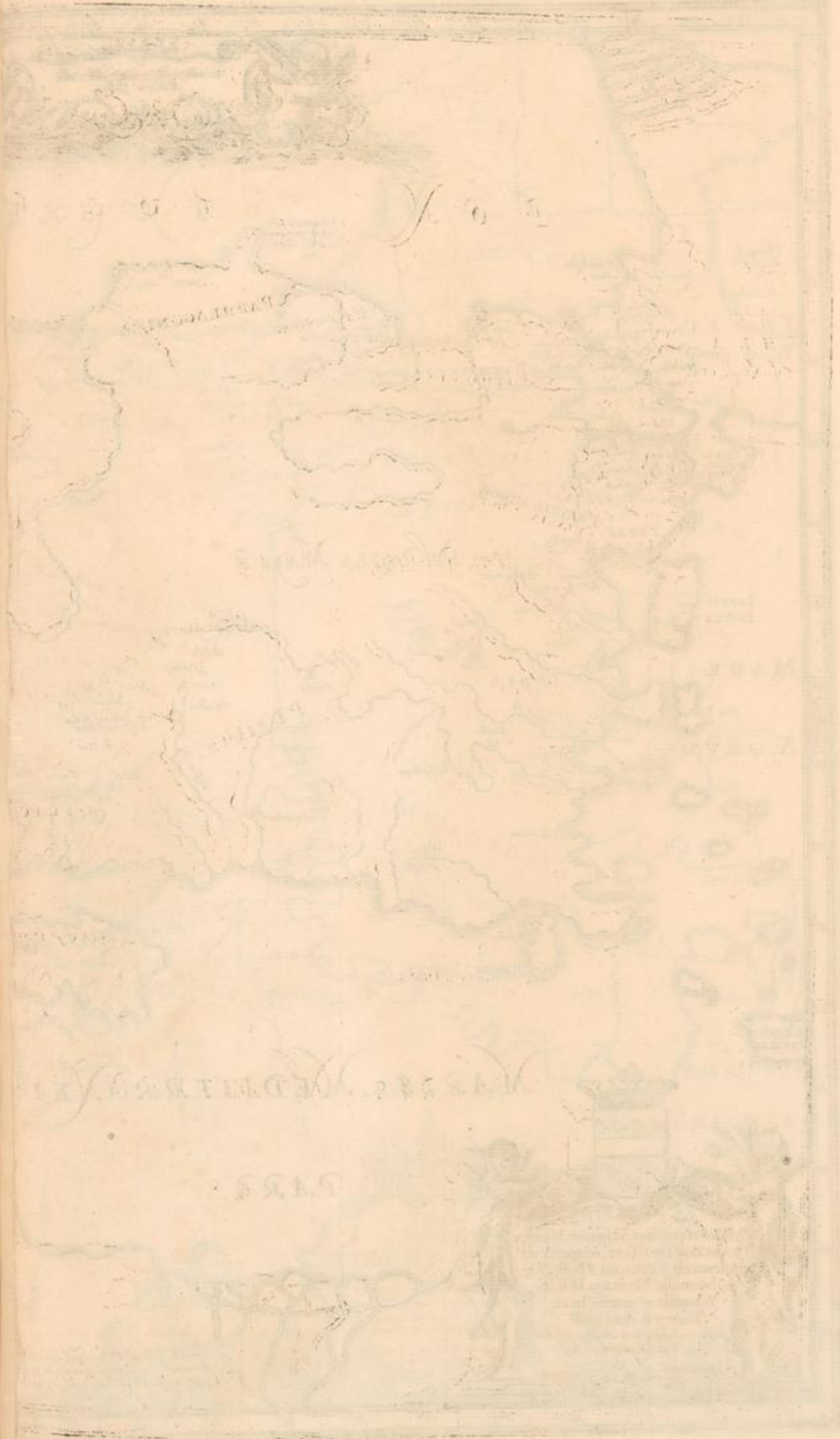
















 A Haut et puissant Seigneur Messire

 FRANÇOIS DE L'ILE Seigneur de

 Marignac, de Creys, et Souverain

 Anobreville, Montagny la Roche,

 Ainsville et autres lieux

 Baron d'Annoaille

 Par son humble vray et loyal

 Y. de Vol Geographe de Roy



 Tabula

 ITINERIS

 DECIES MILLE

 Graecorum, Iulii, Cypri, Armeniae,

 Persarum, Indiarum, Aethiopiae,

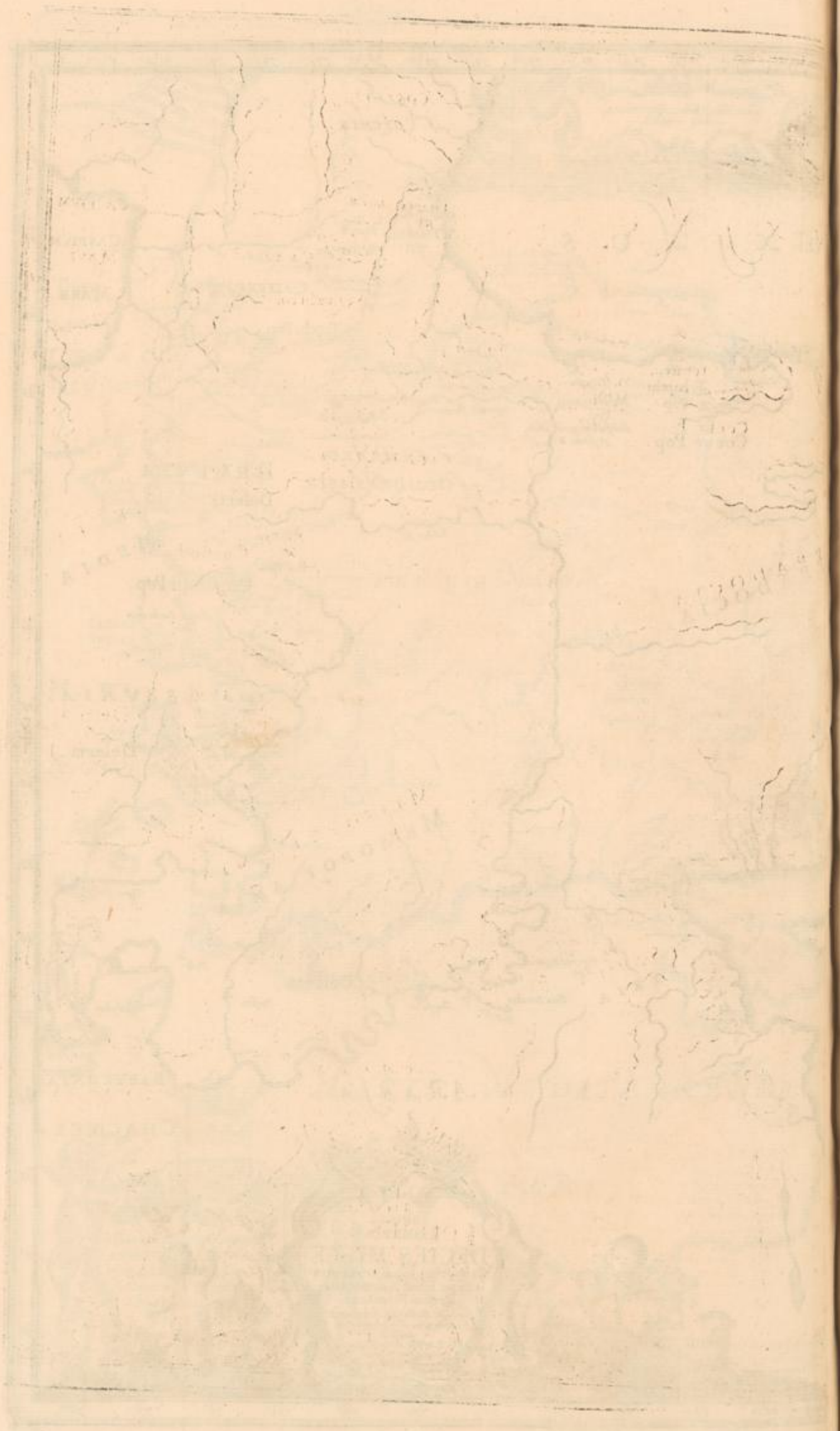
 Regnum Persarum.

 Geographi, Mathematici, Astronomi,

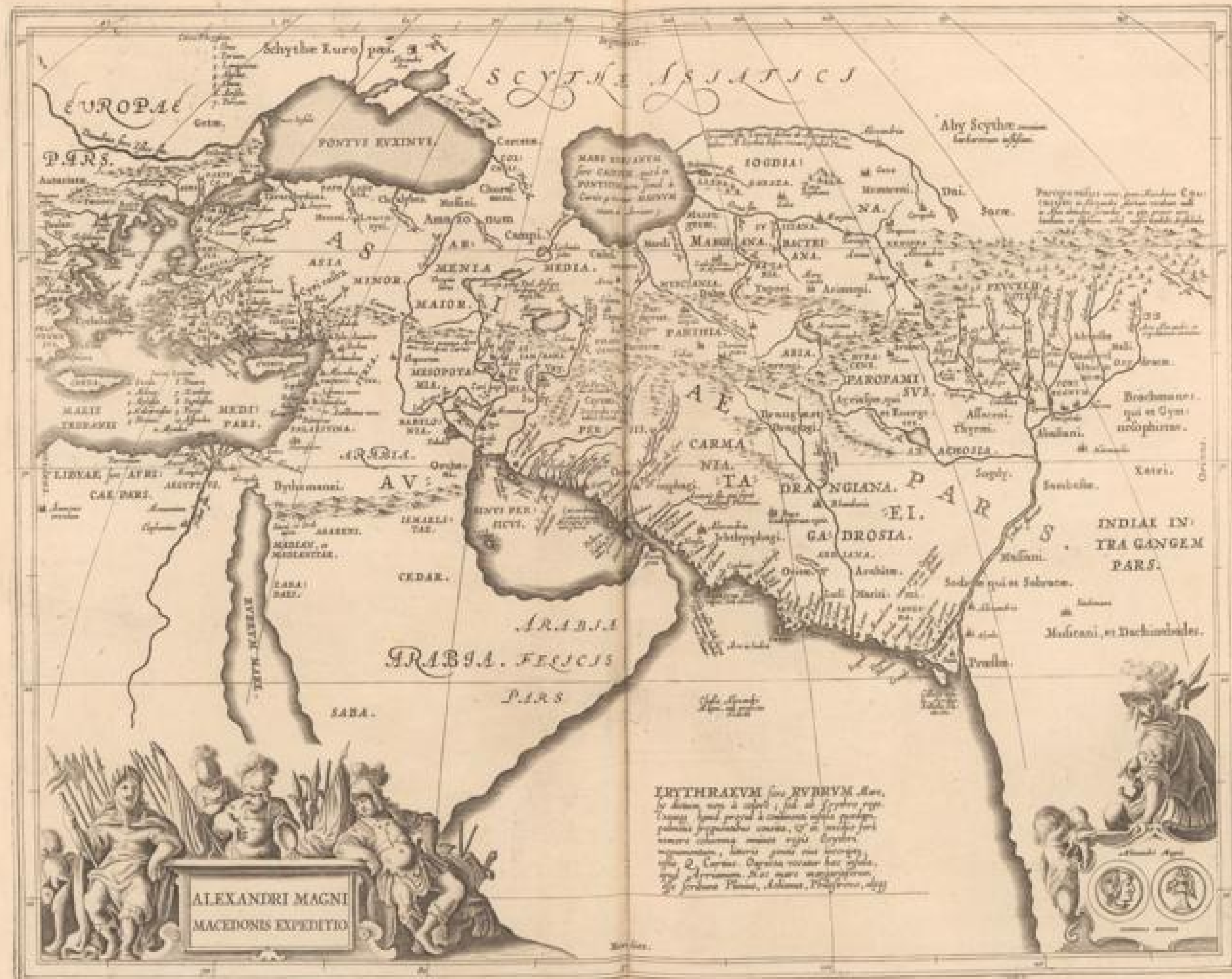
 et aliorum peritissimorum Virorum

 Opus.

 A. M. DC. LXX.

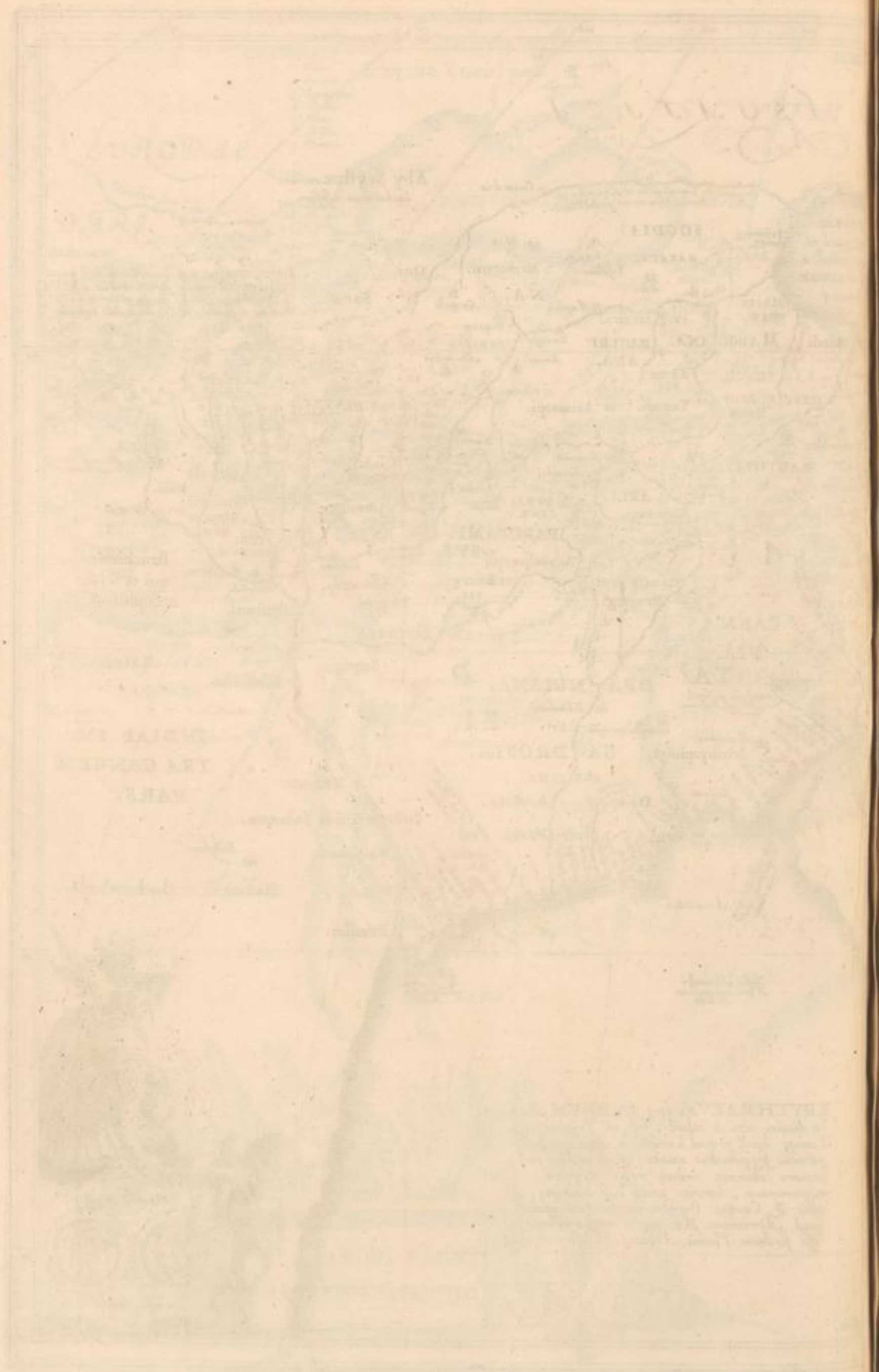








ALEXANDRI MAGNI
MACEDONIS EXPEDITIO


ERYTHRAEVM seu RUBRVM MARE
 In antiquis non à rubro, sed à Scythico esse
 videtur, quod proinde à continenti Asiae quodam
 puncto separatum esset, ut à rubro fore
 videtur, quoniam nomen ejus Scythici
 nomen est, licet quodam tempore
 ab eo, quod dicitur, Scythia vocaretur hoc mare,
 sed à Scythia, hoc mare nomen accepit.
 De Jordane Plineo, Adriae, Phoeniciae, dicitur

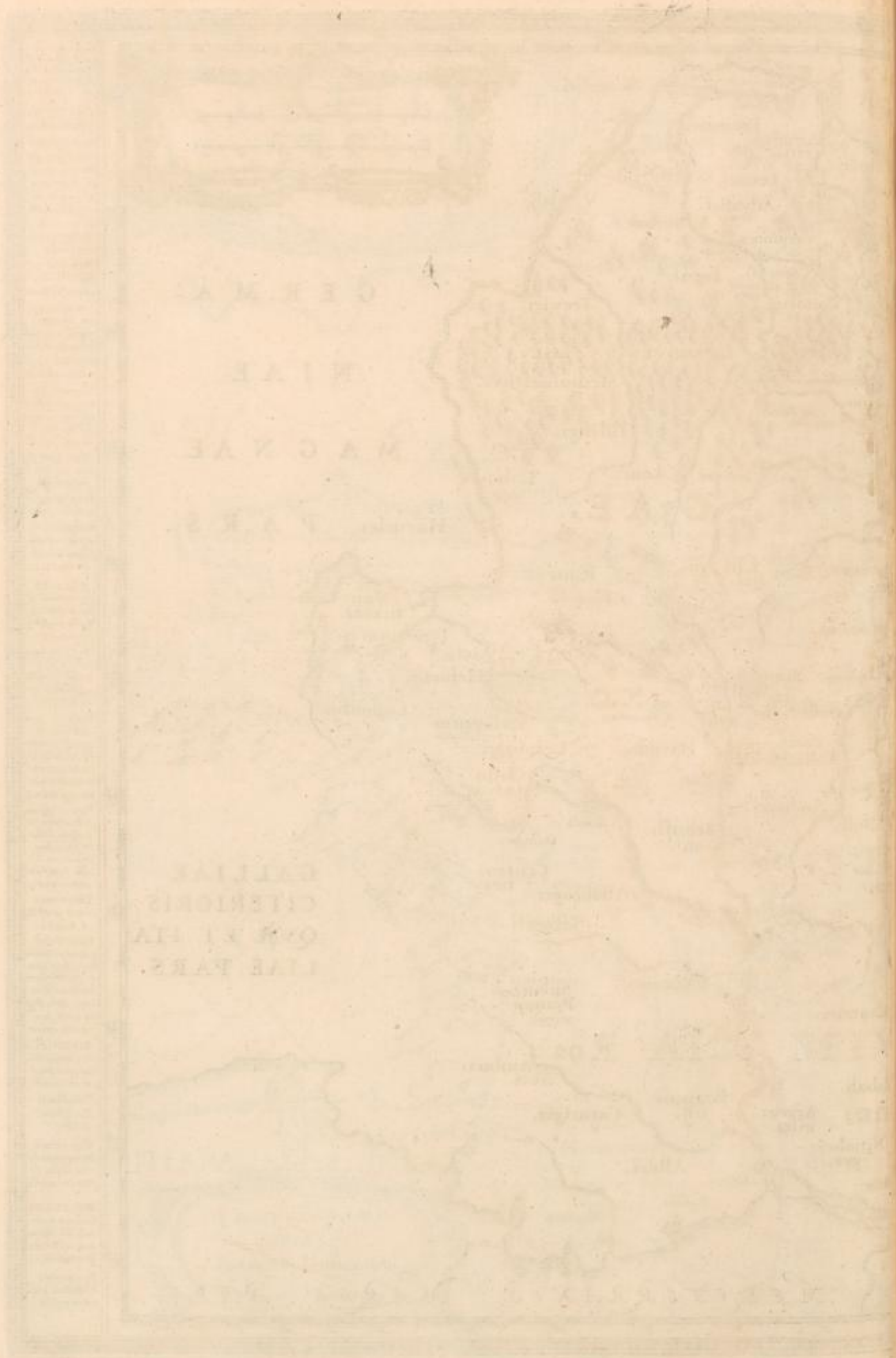








76.

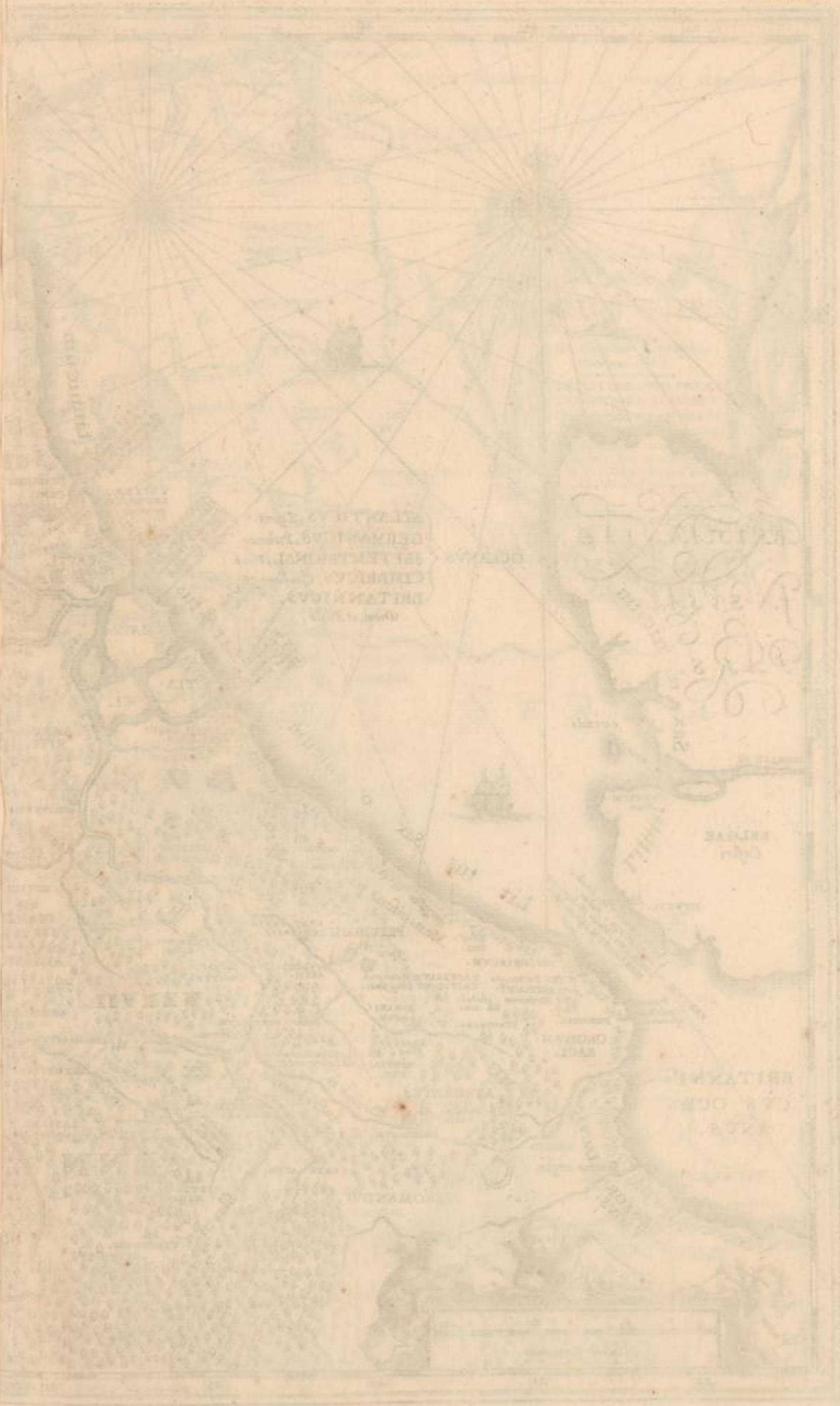


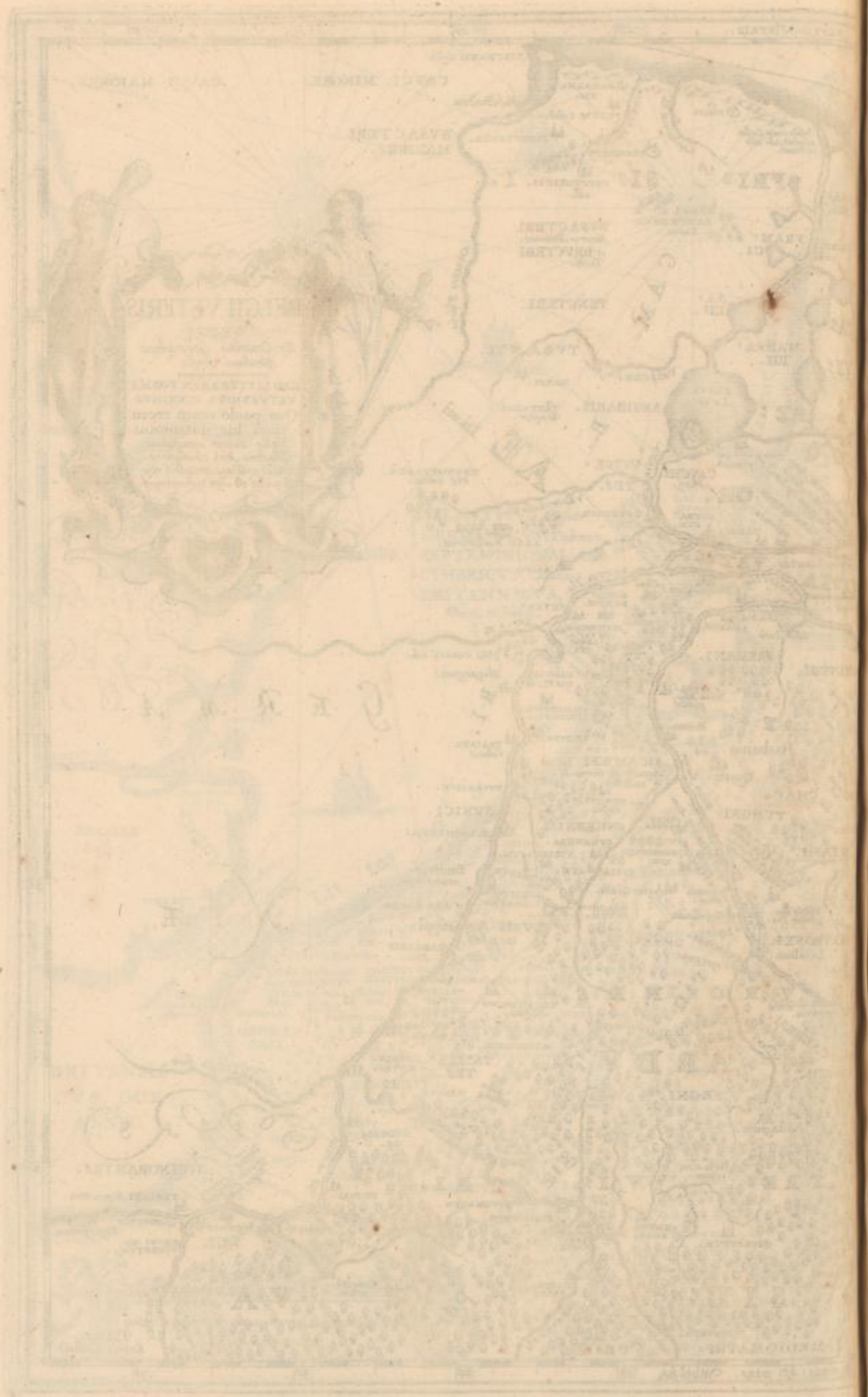







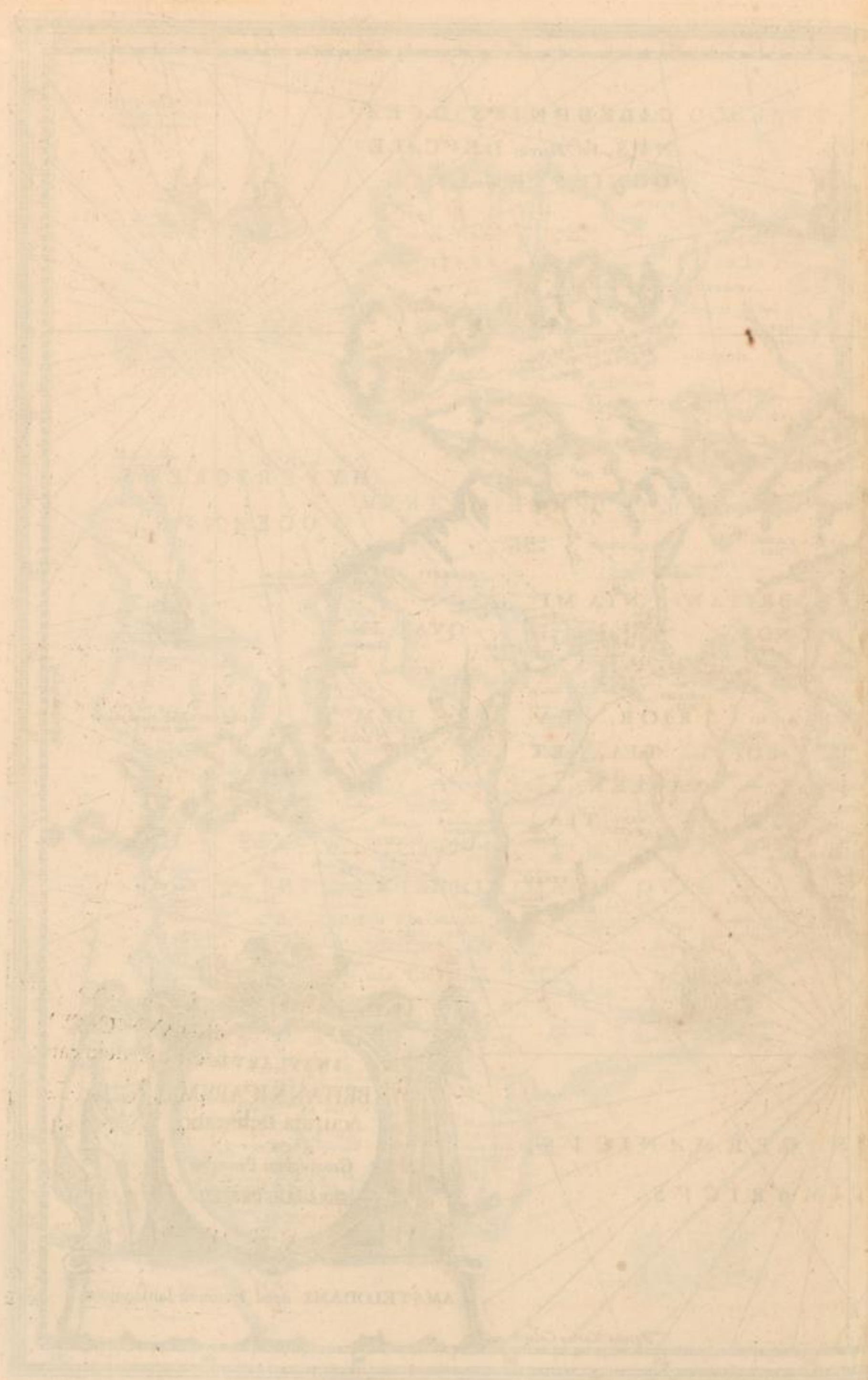

























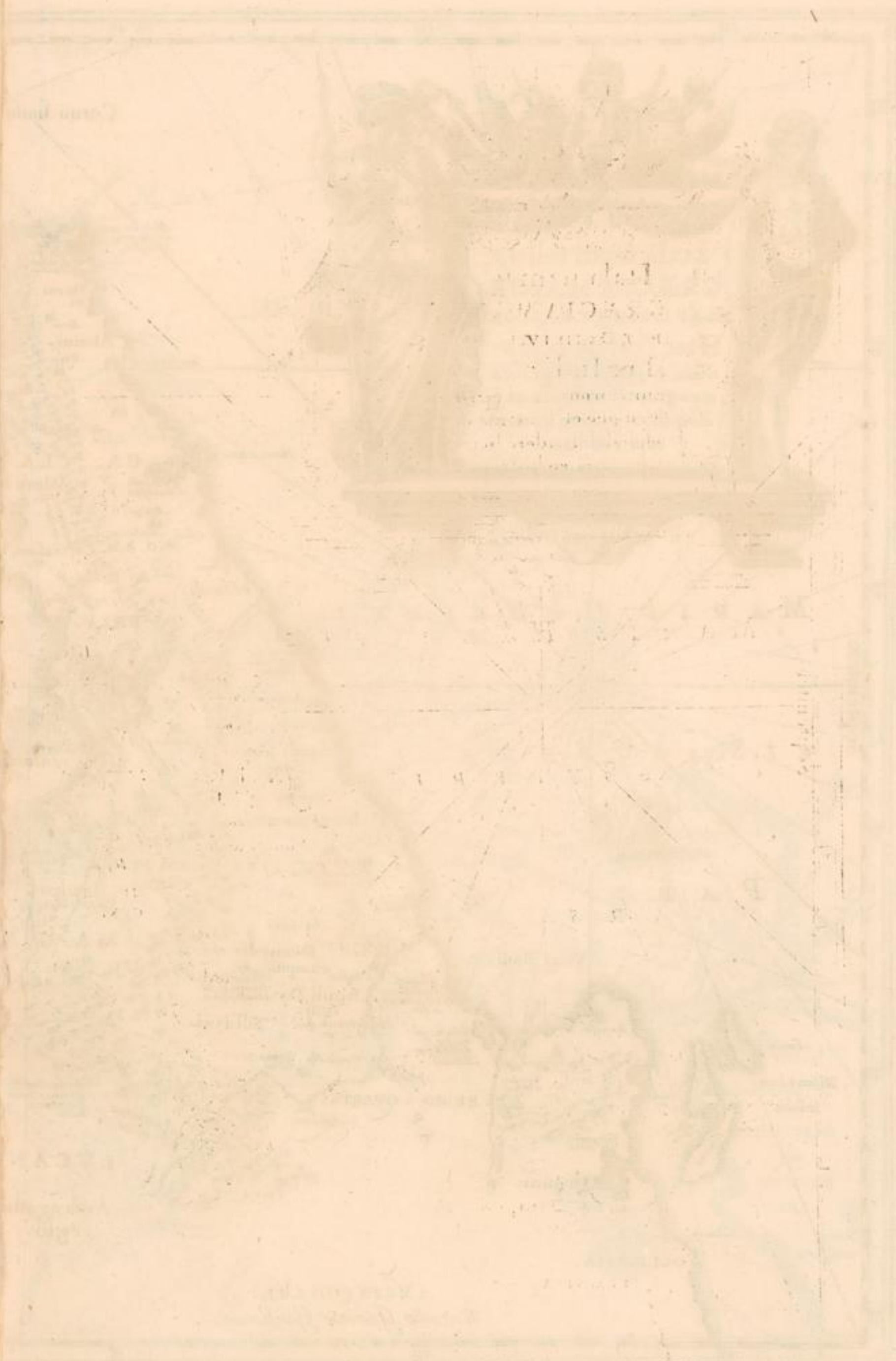


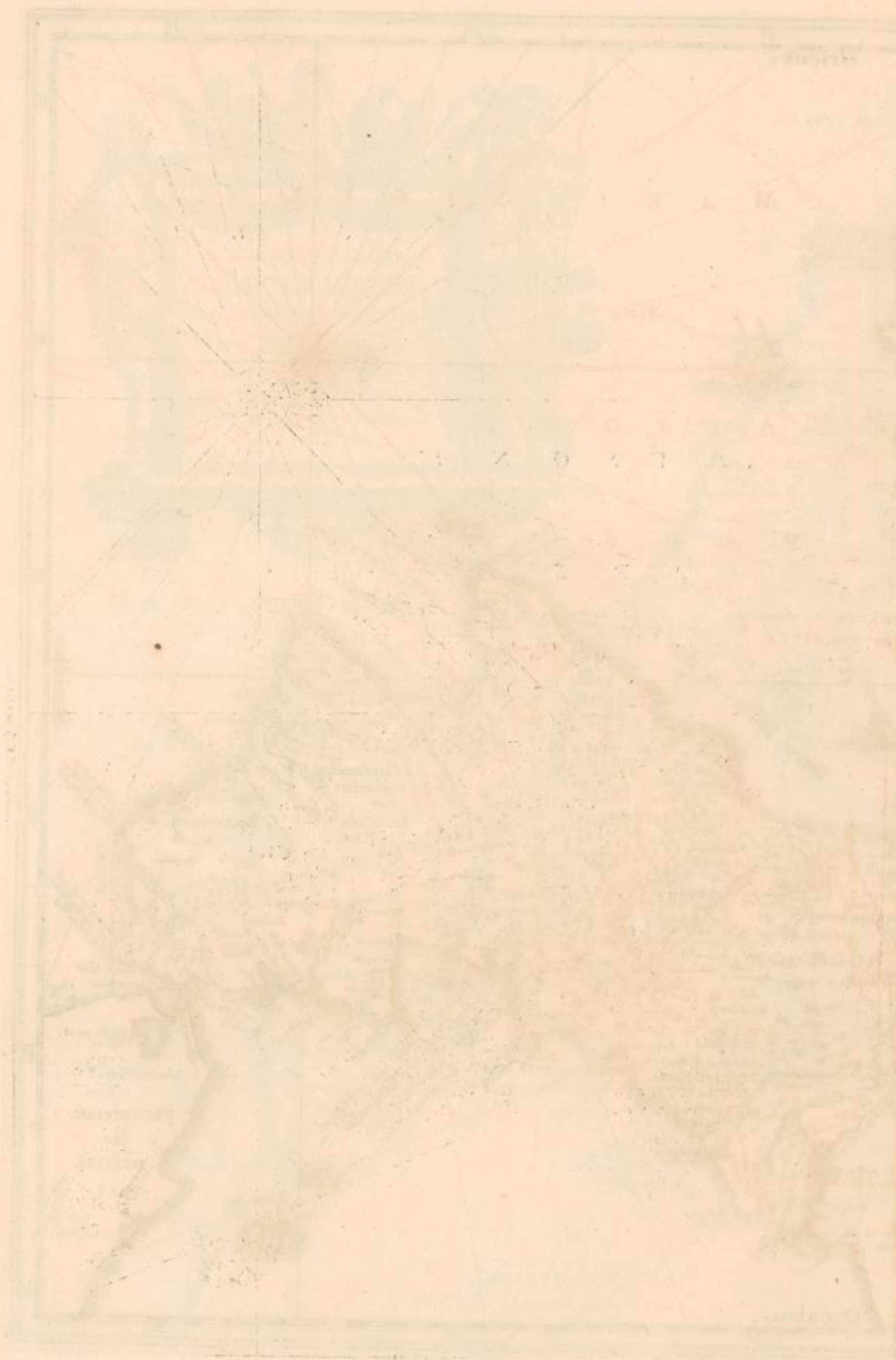

















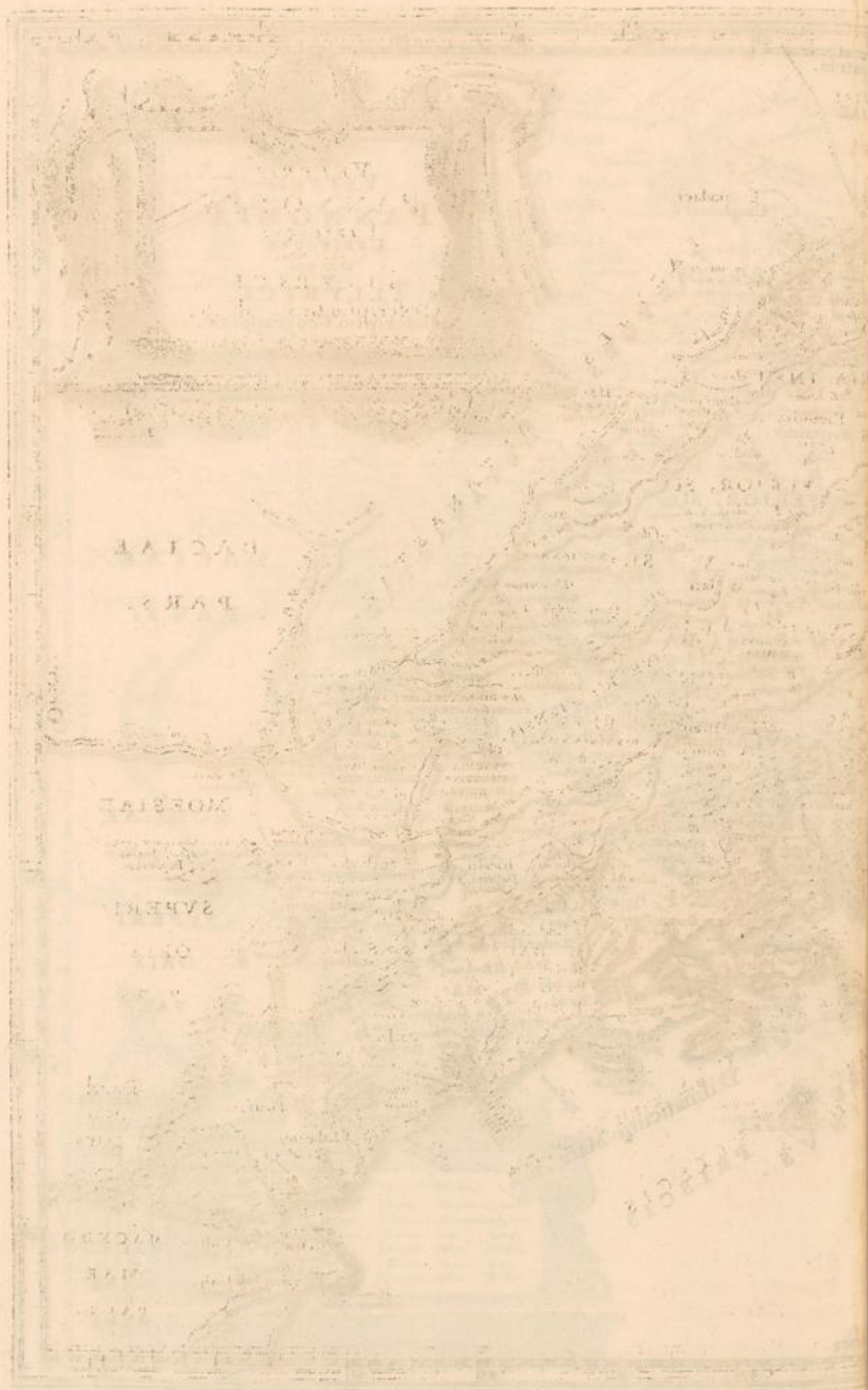


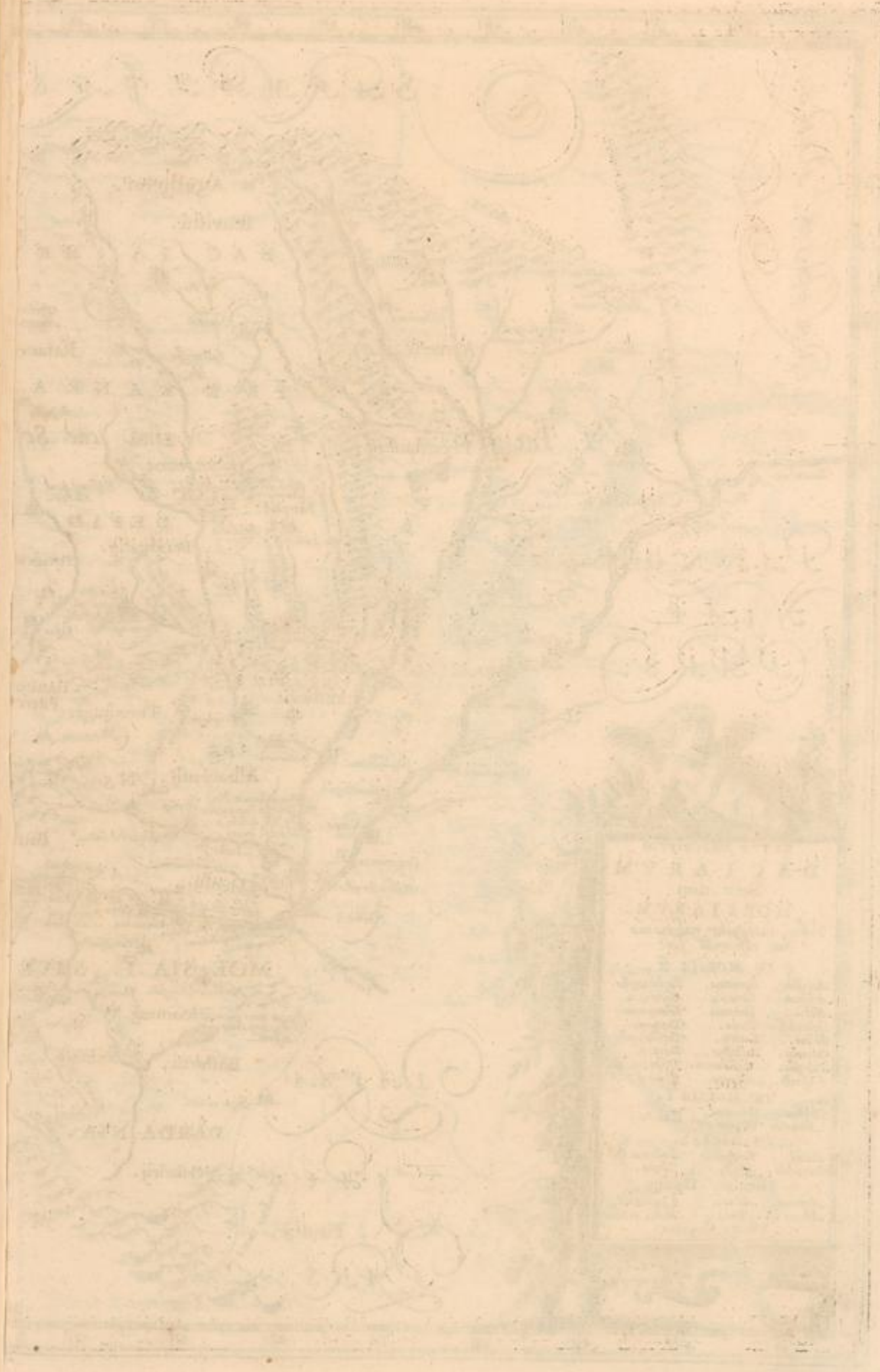


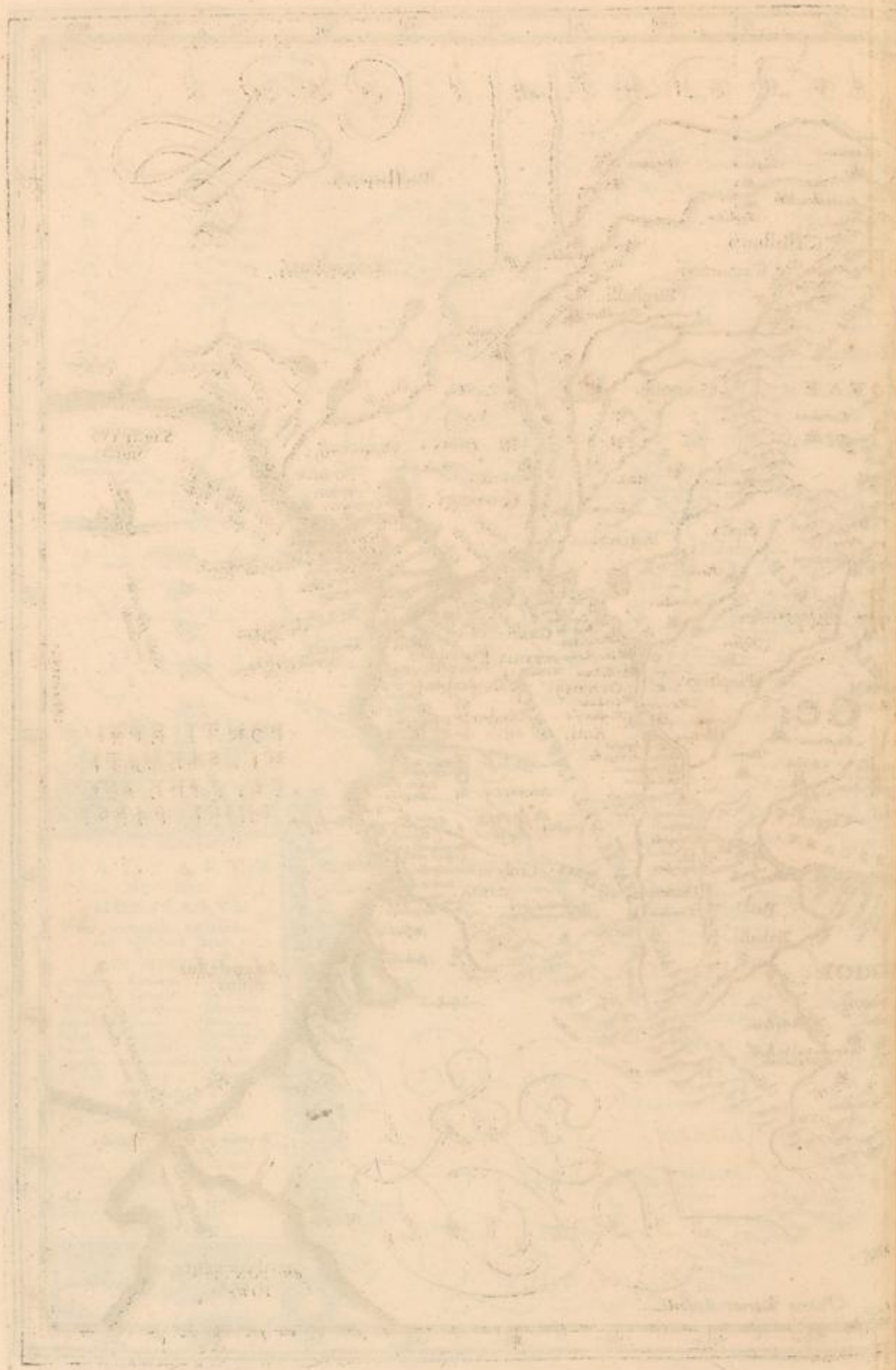










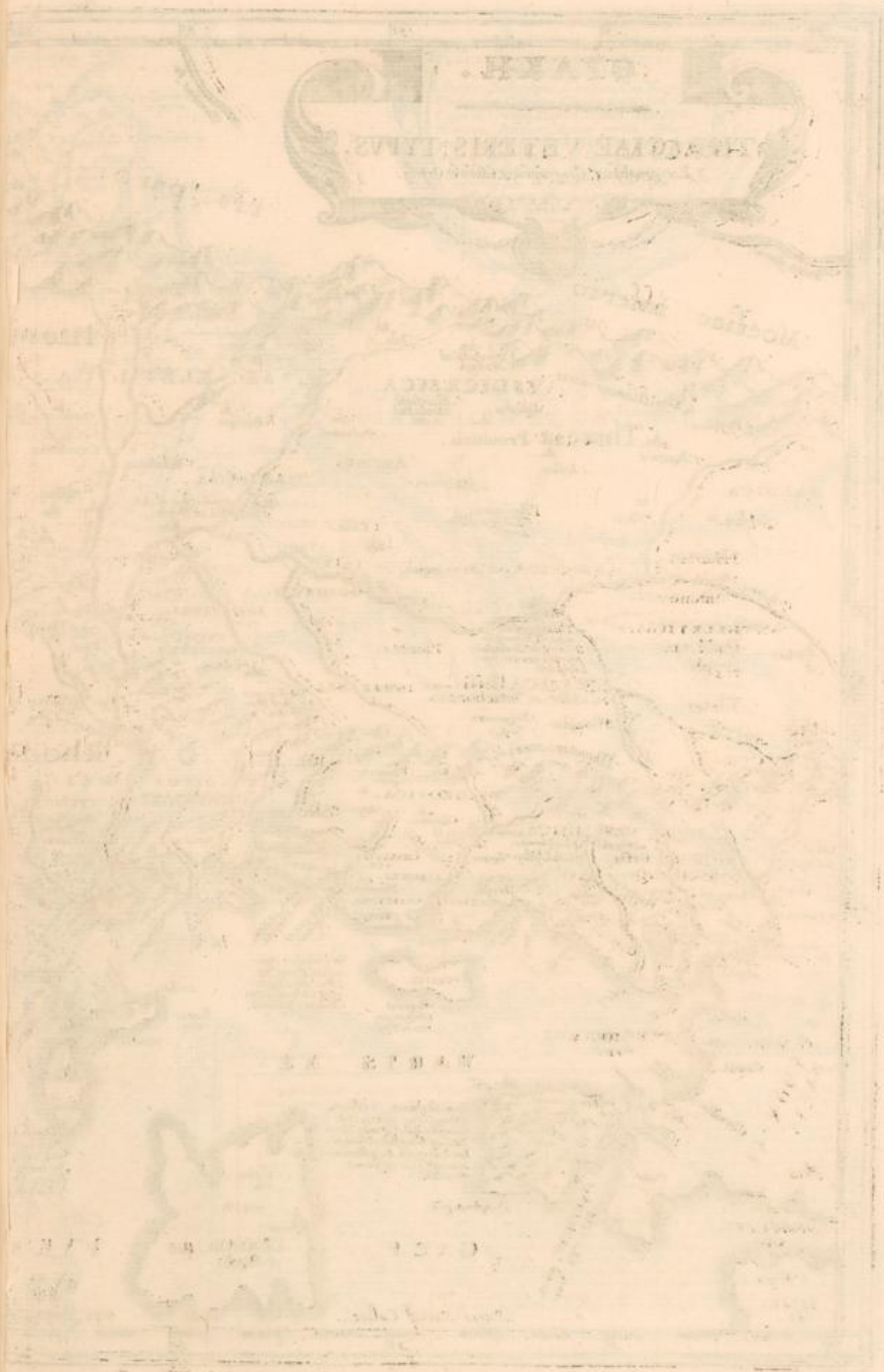














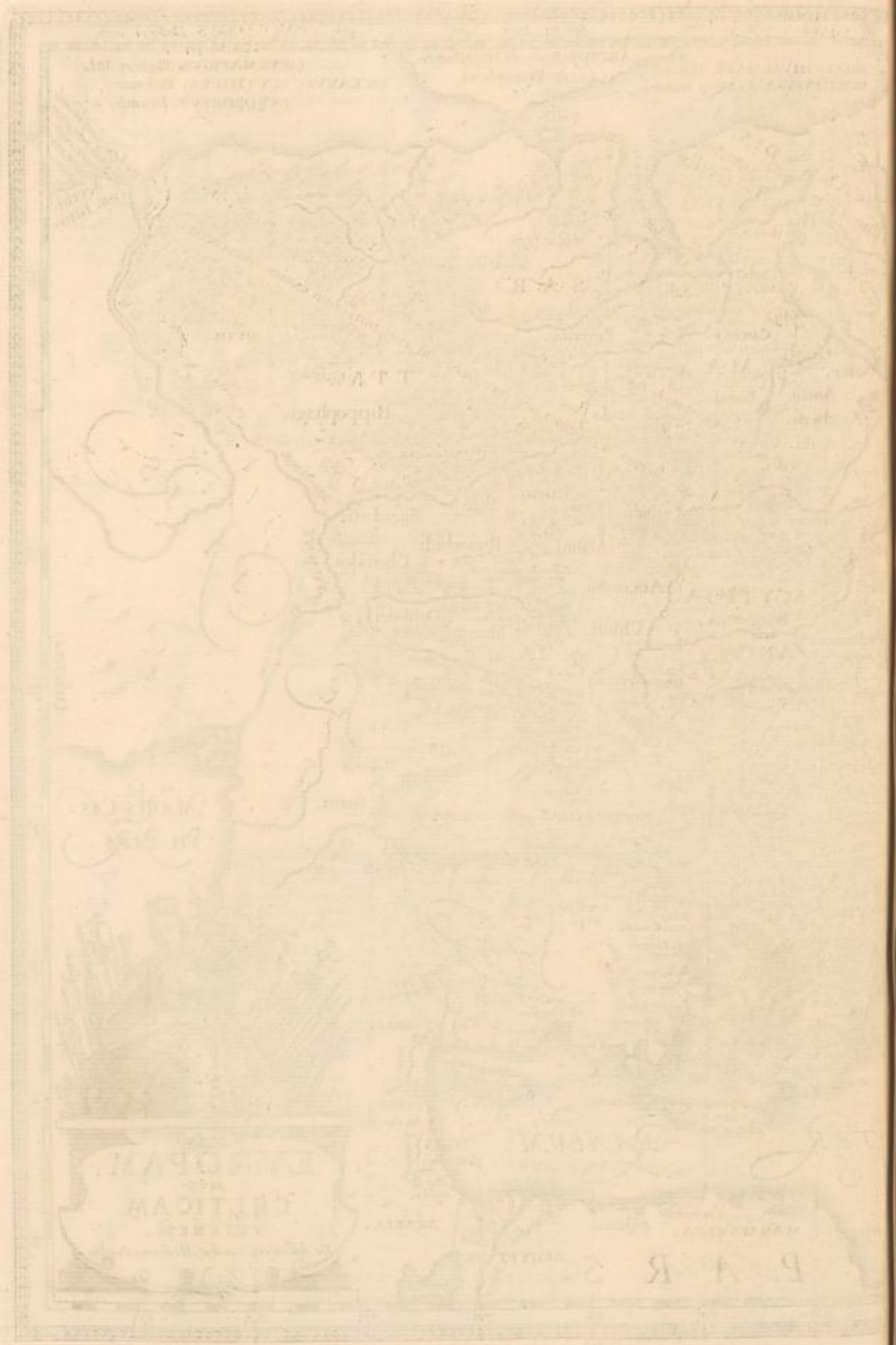











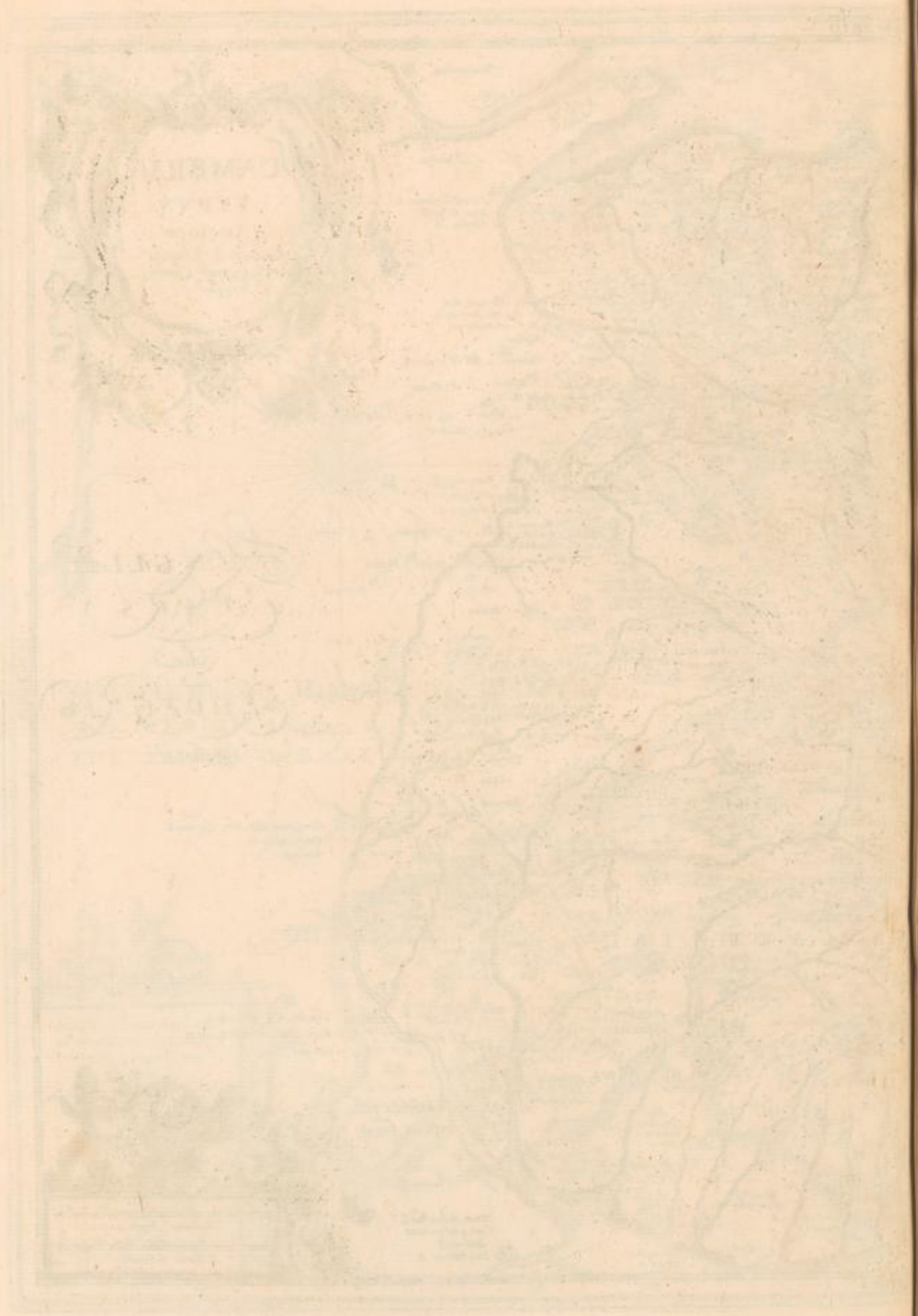


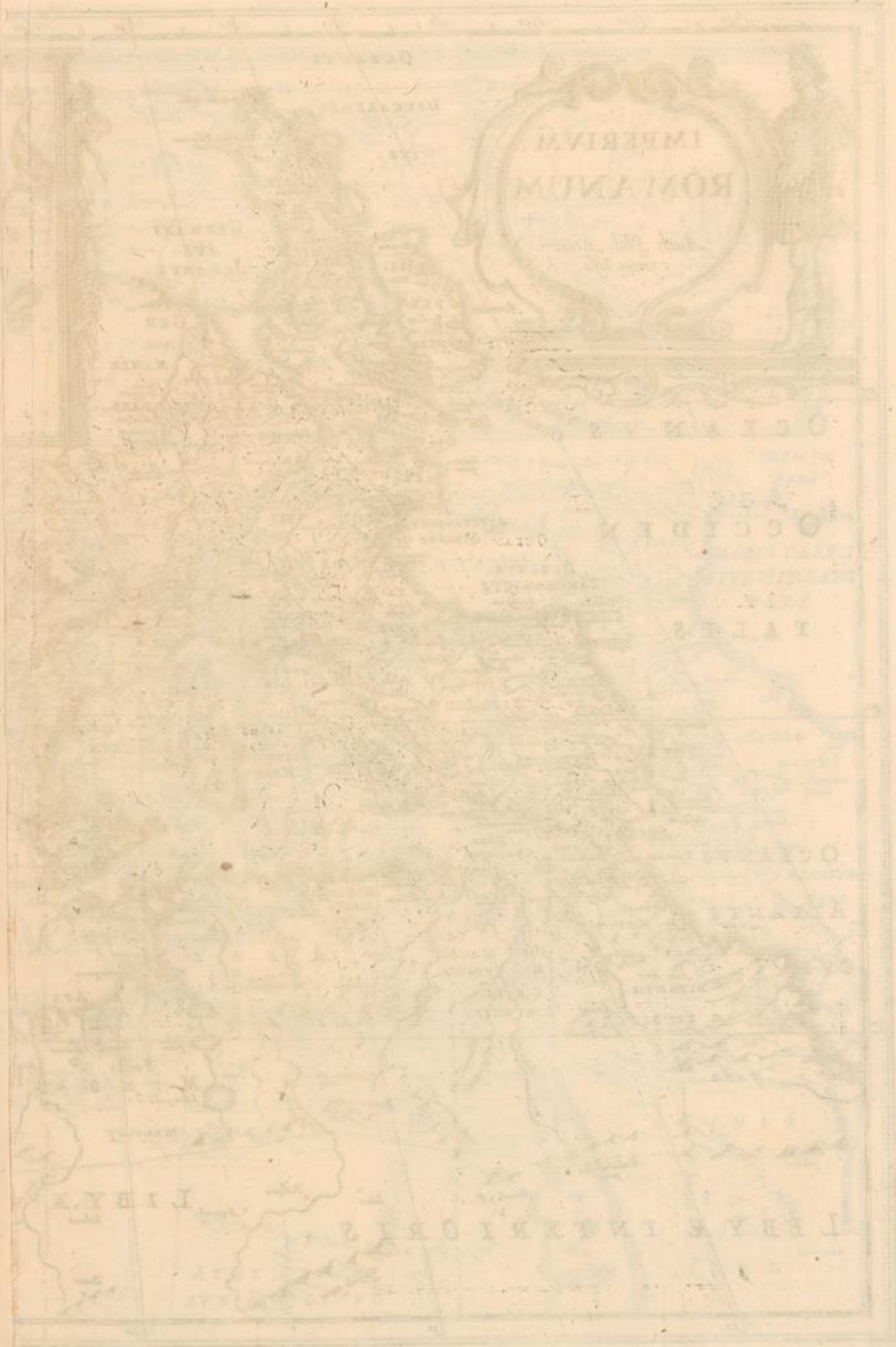
The page features a large, faint rectangular area, likely a watermark or a very light print. The content within this area is illegible but appears to include a central emblem or logo, possibly a coat of arms, surrounded by text that is too faded to read. The watermark is centered on the page and occupies most of its width and height.




















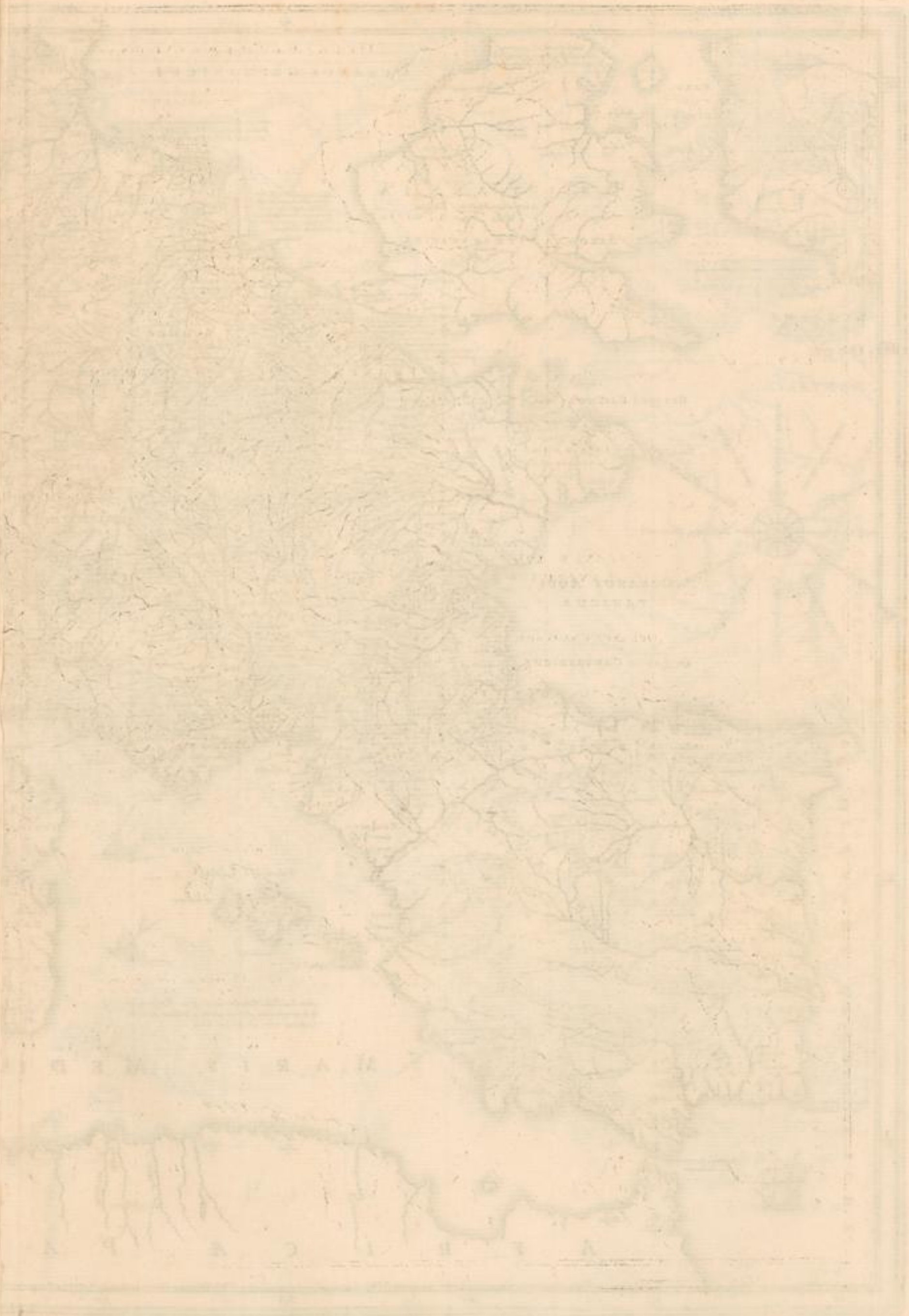


















The page contains a large, faint rectangular area that appears to be a watermark or a very light ink drawing. The details within this area are mostly illegible due to fading, but it seems to contain some text or a diagram. The rest of the page is blank.



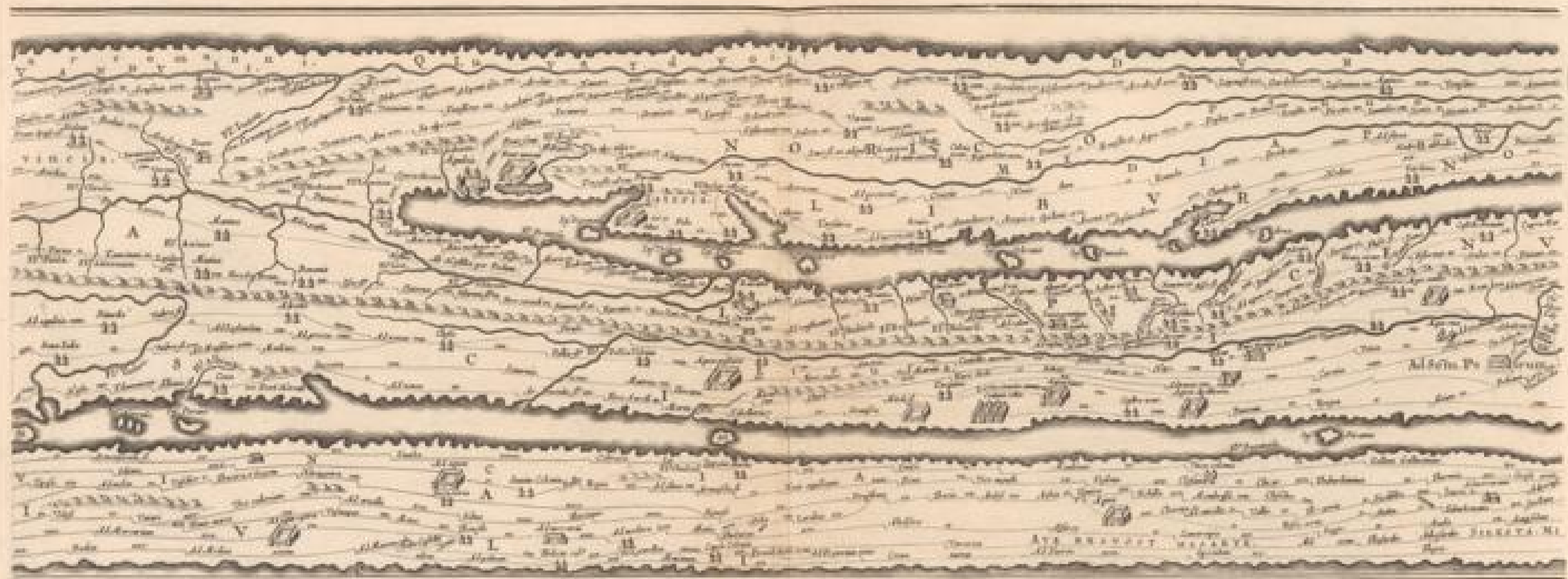
TABVLA PEUTINGERIANA. SEGMENTVM PRIMVM ab ostio Rheni bonnam vsq[ue].



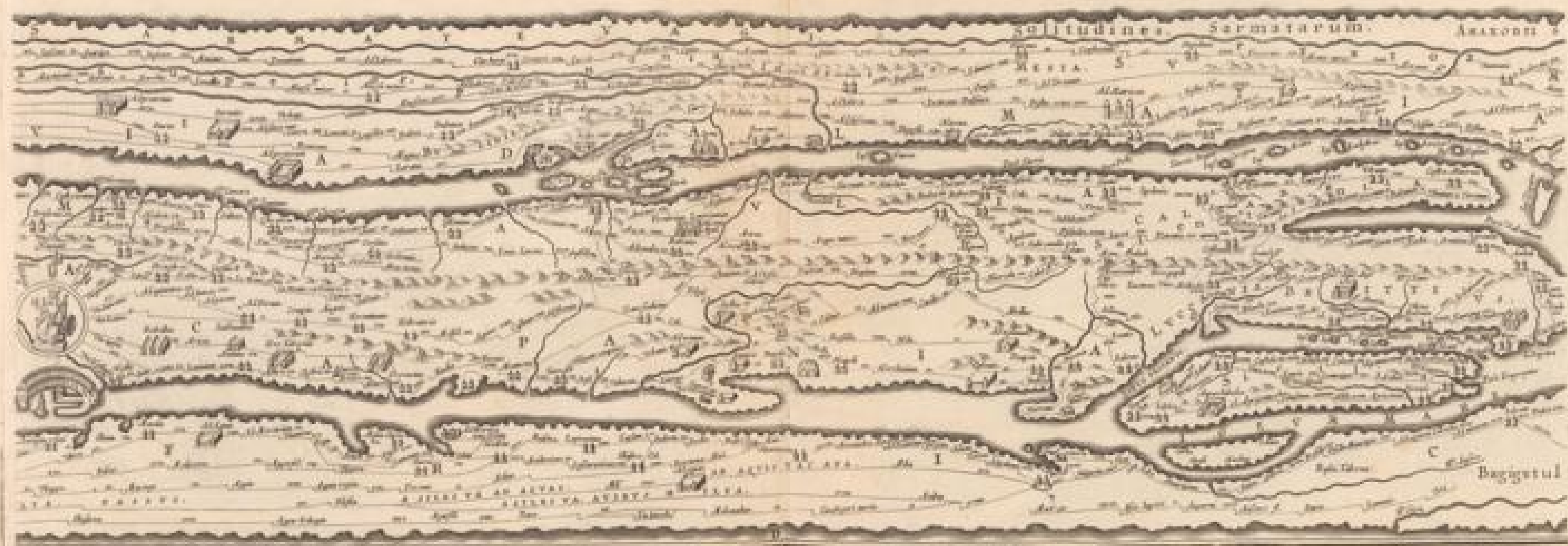
SEGMENTVM SECVNDVM a Bonno vsq[ue] ad Marcomanios.



[Faint, illegible handwriting in a cursive script, possibly a historical ledger or account book, covering the majority of the page.]



TABVLA PEVTINGERIANA. SEGMENTVM III. a Marcomannis ad Sarmatas vsque.



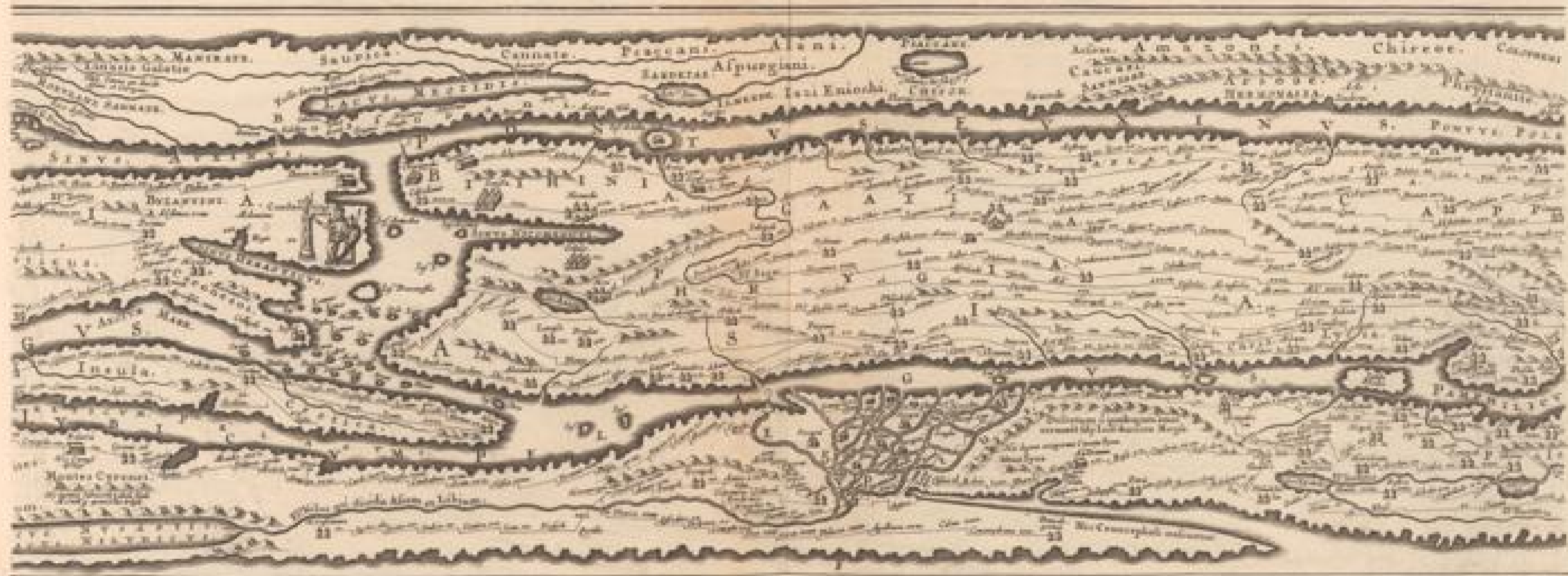
SEGMENTVM IV. a Sarmatis vsque ad Hamanobios.

[Faint, illegible text, possibly bleed-through from the reverse side of the page]

[Faint, illegible text, likely bleed-through from the reverse side of the page]




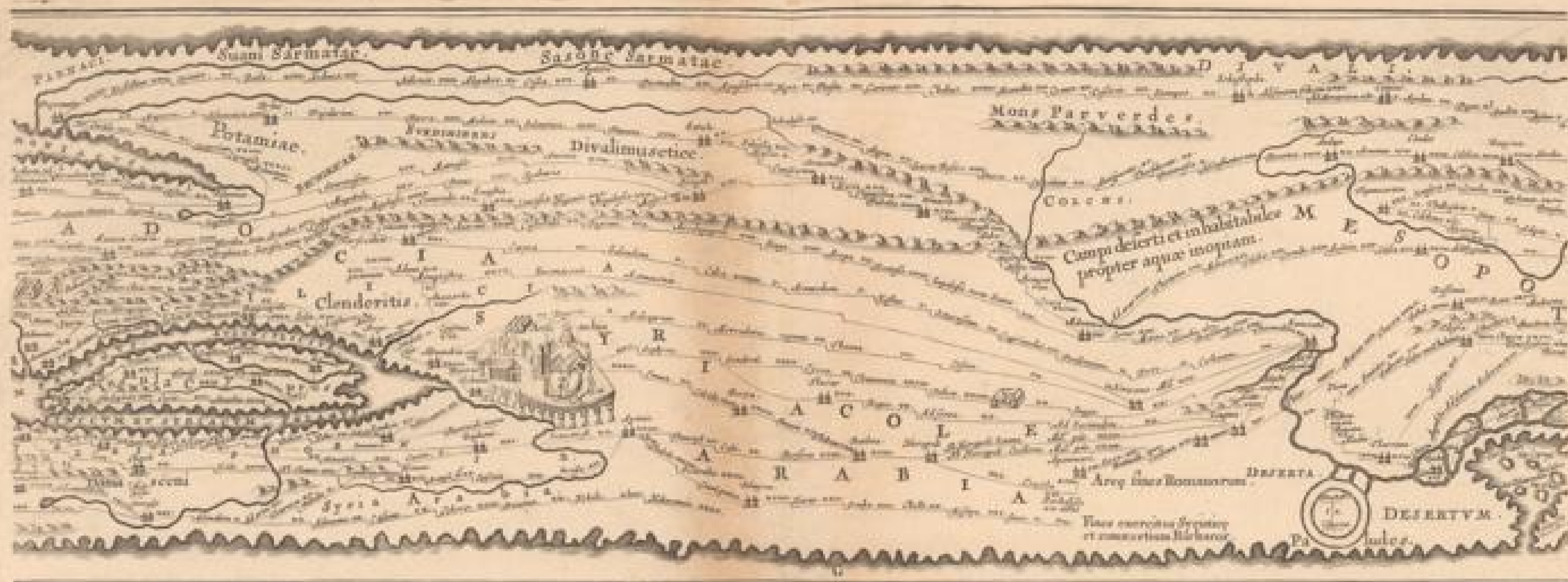
TABULA PEVTINGERIANA. SEGMENTUM V. à Sarmatis Hamaxobis usque ad Roxulanas.



SEGMENTUM VI. à Sarmatis Roxulanicis usque ad Penagos.

[Faint, illegible text, possibly bleed-through from the reverse side of the page]






TABVLA PVTINGERIANA SEGMENTVM VII à Parthia vsq[ue] ad Parthos Scythas.



SEGMENTVM VIII à Parthos Scythis vsq[ue] ad finem Asiae.





H. No. 211

