

Mit 38 Kol. Karten.

So nicht bei


Koeman II, S. 243


vgl. indes. La F 5

(dort nur 30 Karten)

ten.

ten)





Bint 551 (149)

Rara

vgl. Phillips 3970

Binterimsche  
Bücherei  
Düsseldorf-Bilk

GEOGRA

KA

OFF

RE

LIE

Bebefende all  
veld, met a  
oorlog in E  
der Forten  
volutien ond  
lizaire Bou  
om gemakke  
grip van de k

(Verf: F



Te A  
By de Erven v  
Compagnie

M.

GEOGRAPHISCH-TONEEL,

Of uitgezochte

KAARTEN,

Tot gemak der

OFFICIEREN,

REISIGERS

E N

LIEFHEBBERS;

*Behelfende alle de generale Kaarten van de we-  
reld, met de bijzondere, der plaatsen waar den  
oorlog in Europa gevoerd word, en de Plans  
der Forten die meest aan de tegenwoordige re-  
volutien onderworpen zyn. Verrykt door de Mi-  
litaire Bouwkunde, en door een korte manier  
om gemakkelyk de Geographie te leeren, en be-  
grip van de Wereldkloot te hebben.*

*(Vry: Paul de La Feuille.)*



Te AMSTERDAM,

By de Erven van J. RATELBAND, en  
Compagnie, op den Dam, op de hoek van  
de Kalverstraat.

M. D. C. C. XXXII

Bin +  
Rara

vgl. Phill

Binterims  
io  
Düsseldorf



Kort be

DE Geo  
Aardk  
Globe of vor  
en in 's kop  
Weereld-ka

Men me  
altd om b  
bet Oosten  
de flinker b  
De Cirke  
bet midden  
den. Yder g  
sche mylen.  
die van leng  
lengte syn  
Kaarten; t  
getekend op  
in rechte lin

Zy zyn b  
eeni, maas  
de zyden de  
over al gely

- 1. De m
- 't daar alty
- 2. Het Z
- Zou daar z
- ren, die or
- 3. Den Z
- middellyn e
- verdeeld zi
- in de Kaart
- bet water,

- De Aava
- 1. Eu
  - 2. Af
  - 3. Af
  - 4. Af
  - 5. 't C

Om te ke  
tot de ande  
rale Kaan  
en in de by  
meenlykon

KAARTEN  
OFFICIELEN  
BESTIGERS  
LIEPHEBBER  
T. AMSTERDAM  
J. RAU  
M. D. C. C. XXXII



## Kort begrip van de Geographie.

**D**E Geographie is een beschryving van den Aardkloot, welke afgebeeld word door een Globe of ronde Bol, die doorgesneden zynde, en in 't koper gegraveert, de Naam van een Weereld-kaart werd gegeven.

Men moet aanmerken dat het Noorden, altyd om hoog staat, en het Zuiden om laag, het Oosten na de regter band, en het Westen na de linker band.

De Cirkels die rondom de aarde zyn, en in het midden door lopen, zyn verdeelt in 360 graden. Yder graad bestaat 25 Franse en 15 Duitse mylen. Daar zyn twee soorten van graden; die van lengte en die van breete. De graden van lengte sijn getekent onder aan de byzondere Kaarten; maar in de Wereldkaart sijn de selve getekend op de middellinie, die deselve doorsnyd in rechte linien door het midden.

Zy zyn by alle Wereldbeschouwers niet even eens, maar met de graden van breete, die aan de zyden der Kaarten getekend zyn, moet het over al getyk uitkomen.

1. De middellyn is also genoemd, door dien 't daar altyd, dag en nacht even lang maakt.

2. Het Zuyden, also genoemd, om dat de Zon daar zynde, het middag is by alle Volkeren, die onder die Linie wonen.

3. Den Zodiac die over de Globe loopt, en de middellyn doorsnyd, toond den loop van de Zon, verdeeld zig in aarde en water. De Aarde word in de Kaarten vertoond door volle plaatsjen, en het water, door ledige.

De Aarde is verdeeld in vyf groote deelen.

1. Europa.

2. Asia.

3. Africa.

4. America.

5. 't Onbekende Zuidland; hoewel dit niet in aanmerking komt.

Om te kennen de distantie van de eene Plaats tot de andere; kan men het doen in de generale Kaarten door de graden van breete, en in de byzondere door een Schaal, die gemeenlyk om laag te zien is.

Bin +  
Rara

vgl. Phill

Binterims  
Düsseldorff

(4)

Algemeene Kaarten van  
EUROPA,

|                  |              | Long. | Lat. |
|------------------|--------------|-------|------|
| Engeland         | Londen.      | 20    | 52   |
| Schotland        | Edenburg.    | 19    | 56   |
| Ierland          | Dublin.      | 14    | 54   |
| Sweden           | Stokholm.    | 41    | 60   |
| Denemarken       | Koppenhag.   | 35    | 56   |
| Noorwegen        | Dronthem.    | 33    | 62   |
| Moscovien.       | Moscow.      | 60    | 56   |
|                  | Novogrod.    | 57    | 58   |
|                  | Archangel.   | 68    | 65   |
| Vrankryk         | Parys.       | 24    | 49   |
| Duitschland      | Weenen.      | 40    | 48   |
| Polen            | Kracouw.     | 43    | 50   |
| Spanjen          | Madrid.      | 18    | 40   |
| Portugaal        | Lissabon.    | 12    | 39   |
| Italien          | Romen.       | 36    | 43   |
| Turkyen          | Constantin.  | 56    | 41   |
| De Nederlanden   | Brussel.     | 26    | 52   |
| Holland          | Amsterdam.   | 26    | 52   |
| Switserland      | Bern.        | 99    | 47   |
| Zevenbergen      | Harmanstadt. | 38    | 47   |
| Moldavien        | Soczowa.     | 61    | 48   |
| Klein Tartarien. | Perecop.     | 63    | 53   |

Asia.

|                 |          |     |    |
|-----------------|----------|-----|----|
| Turkyen in Asia | Aleppo.  | 75  | 36 |
| Arabien         | Medina.  | 75  | 26 |
| Persien         | Ispahan. | 97  | 32 |
| Mogol           | Agra.    | 122 | 27 |
| Siam            | Siam.    | 139 | 15 |

|                 |            |     |      |
|-----------------|------------|-----|------|
| Holl. Indien    | Batavia.   | 123 | 7.2. |
| Georgien        | Cotatis.   | 62  | 44   |
| Usbec           | Samarcand. | 87  | 40   |
| Tartarien       | Bokara.    | 105 | 44   |
| Muscov. Tartar. | Astracan.  | 70  | 46   |
| China           | Peking.    | 132 | 40   |

*Voornaamste Rivieren: d' Euphrates, de Tygre, de Ganges.*

De

Barbarie  
Billedul  
Egypter  
Nigritie  
Guinée  
Nubia  
Congo  
Abissini  
Sanguet  
Monor

Caffersl  
De vo  
de Nyl.

De

Het

Canada  
Vran  
Nieuw  
Nieuw  
land.  
Florida  
Nieuw

kaarten van

D P A,

|           | Long | Lat. |
|-----------|------|------|
| den.      | 20   | 52   |
| burg.     | 19   | 56   |
| lin.      | 14   | 54   |
| holm.     | 41   | 60   |
| penhag.   | 35   | 56   |
| nhem.     | 33   | 62   |
| cow.      | 60   | 56   |
| ogrod.    | 57   | 58   |
| angel.    | 68   | 65   |
| s.        | 24   | 49   |
| enen.     | 40   | 48   |
| rouw.     | 43   | 50   |
| brid.     | 18   | 40   |
| abon.     | 12   | 39   |
| nen.      | 36   | 43   |
| lantin.   | 56   | 41   |
| ffel.     | 26   | 52   |
| sterdam.  | 26   | 52   |
| l.        | 99   | 47   |
| manstadt. | 38   | 47   |
| zowa.     | 61   | 48   |
| cop.      | 63   | 53   |

|       |     |    |
|-------|-----|----|
| 4.    |     |    |
| ppo.  | 75  | 36 |
| dina. | 75  | 26 |
| han.  | 97  | 32 |
| a.    | 122 | 27 |
| n.    | 139 | 15 |

|         |     |      |
|---------|-----|------|
| via.    | 123 | 7.2. |
| atis.   | 62  | 44   |
| arcand. | 87  | 40   |
| ara.    | 105 | 44   |
| acan.   | 70  | 46   |
| ing.    | 132 | 40   |

De

( 5 )  
De Voornaamste Eylandenaan  
Asia.

|               | Long. | Lat. |
|---------------|-------|------|
| Japan.        | 160   | 35   |
| de Philippin. | 160   | 15   |
| Java          | 125   | 8.2. |
| Ceylon.       | 100   | 7    |
| de Maldives.  | 92    | 5    |

Africa.

|                                   |              |    |       |
|-----------------------------------|--------------|----|-------|
| Barbarien                         | Algiers.     | 23 | 34    |
| Billedulgerid                     | Segelmesse.  | 17 |       |
| Egypten                           | groot Cairo. | 53 | 30    |
| Nigritien                         | Tombut.      | 10 |       |
| Guinée, S. George de la mina.     |              | 16 | 4     |
| Nubia                             | Nubia.       | 50 | 20    |
| Congo                             | St Salvador. | 36 | 7.2.  |
| Abissinien                        | Gondar.      | 58 | 11    |
| Sangueward                        | Mofambieq.   | 68 | 15.2. |
| Monomotapa                        | Monomotap.   | 48 | 26    |
|                                   | 't Zuyden.   |    |       |
| Caffersland, Caap van goed. Hoop. |              | 43 | 35    |

De voornaamste Rivieren zyn, de Niger en de Nyl.

De Eilanden omtrent Africa.

't Zuyder gedeelte.

|              |    |       |
|--------------|----|-------|
| Madagascar.  | 75 | 20    |
| St. Helena.  | 27 | 16.2. |
| P'Ascension. | 10 | 82.2. |
| St. Thomas   | 31 | 0     |
| Caap verde.  | 35 | 16    |
| Canarien.    | 3  | 28    |

Het Noorder gedeelte van America.

|                           |            |       |    |
|---------------------------|------------|-------|----|
| Canada of nieuw Vrankryk. | } Quebeck. | 306   | 47 |
| Nieuw Mexico St. Fe.      |            |       |    |
| Nieuw Engeland.           | } London.  | 305   | 41 |
| Florida.                  |            |       |    |
| Nieuw Holland. Amsterdam. | Acuse.     | 293   |    |
|                           |            | 303   |    |
|                           |            | Nieuw |    |

Bint  
Rara

vgl. Phill

Binterims  
Düsseldorf

(6)

|                          | Long. | Lat. |
|--------------------------|-------|------|
| Nieuw Engeland. N. Jork. | 303   | 41   |
| Nieuw Spanjen. Mexico.   | 270   | 20   |

*Het Zuider Gedeelte.*

|                        |               |     |       |
|------------------------|---------------|-----|-------|
| Guiana                 | Paramaribo.   | 326 | 62.   |
| Peru                   | Lima.         | 297 | 12.2. |
| Brasil                 | St. Salvador. | 345 | 13.2. |
| Paraguay               | d'Assomption  | 321 | 25.2. |
| Tucuman                | St. Jago.     | 311 | 28.2. |
| Chili                  | Baldivia.     | 298 | 40.2. |
| 't Magellanische Land. |               | 302 | 54.2. |

*De voornaamste Rivieren. De Missipi, de Vloed  
St. Laurent, en de Rivier der Amazonen.*

*Europa in 't byzonder. Engeland; en  
is verdeeld in 8. groote Provin-  
tien en 32. Graaffschappen.*

|                      | Long.       | Lat.      |
|----------------------|-------------|-----------|
| Northumberland. York | 20 4        | 55 2      |
|                      | Nieucaffel. | 20 2 56 2 |
|                      | Durham.     | 20 2 55 2 |
|                      | Plymouth.   | 17 1 51 3 |
|                      | Harwits.    | 24 1 52 1 |
|                      | Gravefand   | 22 1 51 3 |
|                      | Portsmouth  | 20 3 50 4 |
|                      | Weymouth    | 12 1 51 4 |
| Mercia               | Oxford.     | 20 1 53 1 |
|                      | Chester.    | 19 1 51 5 |
|                      | Glocester.  | 22 3 53 1 |
| Ooft-Engeland        | Cambridge   | 21 4 53 3 |
|                      | Norwich.    | 23 3 52 4 |
|                      | Ely.        | 21 5 53 4 |
| Kent.                | Canterbur.  | 22 4 52 3 |
|                      | Douvre.     | 23 1 52 2 |
|                      | Rochester.  | 22 3 52 3 |
| Essex                | London.     | 21 1 51 3 |
|                      | Kolcheft.   | 19 2 53 2 |
| Suffex               | Rye.        | 22 4 52 4 |
|                      | Chicheft.   | 20 5 50 5 |
|                      | Halting.    | 22 2 51 0 |
| Westfex              | Bristol.    | 19 1 52 4 |
|                      | Excefter.   | 17 5 51 5 |
|                      | Salisbury.  | 19 3 51 0 |
| Wallen               | St. Davids. | 16 1 53 2 |
|                      | Landaf.     | 18 1 51 3 |
|                      | Moutgom     | 18 2 52 4 |

Het

Het Z

Voorna

Het N

Yrland.

Leinster

Ulster

Connat

Mounf

Eya

Riviere

't Hert

Holl

Sleesw

*Het Zuider gedeelte van Schotlanden*

| <i>Voornaamste Steden</i> | Long. | Lat. |
|---------------------------|-------|------|
| Edenburg                  | 18 3  | 57 3 |
| Glasgow.                  | 17 4  | 57 3 |
| S. Andries                | 8 4   | 57 4 |

*Het Noorder gedeelte van Schotland.*

|          |      |      |
|----------|------|------|
| Aberdeen | 20 2 | 58 3 |
| Perth.   | 18 3 | 57 4 |
| Dornoch. | 17 5 | 59 2 |

*Yrland, 't zelve word verdeeld in vier Provincien.*

|           |            |      |      |
|-----------|------------|------|------|
| Leinster. | Dublin.    | 14 4 | 54 3 |
|           | Kildare.   | 13 3 | 54 3 |
|           | Kilkenny.  | 13 5 | 53 5 |
|           | Molingar   | 13 4 | 54 4 |
|           | Longfort.  | 13 2 | 54 5 |
| Ulster    | Carlingf.  | 13 5 | 55 3 |
|           | Armagh.    | 14 2 | 55 3 |
|           | Dongal.    | 12 1 | 55 5 |
| Connaught | Londond.   | 14 2 | 56 2 |
|           | Galloway   | 12 3 | 54 3 |
|           | Kilmalok   | 12 2 | 53 3 |
| Mounster  | Athlone.   | 13 3 | 54 3 |
|           | Cassel.    | 13 3 | 53 4 |
|           | Waterford. | 14 2 | 52 2 |
|           | Limmerik   | 2 5  | 53 2 |

*Ejlanden omtrent Engeland.*

|          |      |      |
|----------|------|------|
| Wight.   | 20 2 | 50 4 |
| Scaline. | 13 4 | 51 3 |
| Man.     | 16 2 | 55 4 |

*Rivieren van de Britanische Eilanden, de Teems, de Savern en de Tay.**Denemarken.*

|                           |           |      |      |
|---------------------------|-----------|------|------|
| 't Hertogdom<br>Hollteyn. | Rensburg  | 32 3 | 55 5 |
|                           | Kiel.     | 32 5 | 55 5 |
| Sleeswyk                  | Gluckstat | 31 5 | 55 2 |
|                           | Sleeswyk. | 32 3 | 55 0 |
|                           | Gottorp.  | 42 3 | 55 0 |
|                           | Tonning.  | 32 3 | 56 2 |
|                           | Flens-    |      |      |

Long. Lat.  
303 41  
270 20

deelte.

Libo. 326 6.z.

297 12.z.

dor. 345 13.z.

lon 321 25.z.

311 28.z.

298 40.z.

302 54.z.

*Miffippi, de Vloed  
ter Amazonen.*

*Engeland; en  
de Provincie-  
Schappen.*

Long. Lat.

20 4 55 2

tel. 20 2 56 2

20 2 55 2

th. 17 1 51 3

s. 24 1 52 1

nd 22 1 51 3

th 20 3 50 4

uth 12 1 51 4

20 1 53 1

19 1 51 5

er. 22 3 53 1

ge 21 4 53 3

ch. 23 3 52 4

21 5 53 4

our. 22 4 52 3

23 1 52 2

ter. 22 3 52 3

21 1 51 3

ft. 19 2 53 2

22 4 52 4

20 5 50 5

22 2 51 0

l. 19 1 52 4

er. 17 5 51 5

ry. 19 3 51 0

ids. 16 1 53 2

18 1 51 3

om 18 2 52 4

*Het*

Bint  
Rara

vgl. Phill

Binterims  
Düsseldorf

( 8 )

Long. Lat.

|           |                     |
|-----------|---------------------|
| Flensburg | 32 3 57 4           |
| Rypen     | Rypen. 31 3 56 4    |
| Archuyzen | Archuyze 32 5 57 5  |
| Wiburgh.  | Wiburgh. 32 1 57 5  |
| Aalburgh. | Aalburgh. 32 2 58 1 |

*Eilanden in de Baltische Zee, en andere daar omtrent.*

|                                    |                    |
|------------------------------------|--------------------|
| Zeeland                            | Coppenh. 33 5 55 4 |
| Fune                               | Odense. 31 3 55 3  |
| De Straat van de<br>Baltische Zec. | de Sont. 33 5 56 0 |

*Noorwegen.*

|                              |                      |
|------------------------------|----------------------|
| Bahus aan Swede,             | Bahus. 34 0 59 0     |
| Aggerhus                     | Aggerhus. 31 0 61 0  |
|                              | Fredrikst. 31 3 59 0 |
| Bergenhus                    | Bergen 27 0 60 1     |
| Dronthem                     | Dronth. 32 0 63 1    |
| Wardhus by de<br>Noord Caap. | Wardhus. 55 0 70 3   |

*Sweeden.*

|              |                        |
|--------------|------------------------|
| Halland      | Helmslad. 35 5 58 1    |
| Scania       | Lunden. 36 3 55 4      |
|              | Lantskr. 35 4 57 3     |
| Blekingia    | Christianst. 36 4 57 3 |
| Ostragotia   | Calmar. 39 5 58 5      |
| Sweden       | Stokholm. 40 3 59 3    |
|              | Upsal. 40 0 60 0       |
|              | Nicoping. 36 6 59 5    |
| Lapland      | Uma. 43 1 65 3         |
| Finland      | Abo. 46 5 60 4         |
|              | Rasburg. 48 5 61 2     |
| Catelien     | Wiburgh. 55 5 61 5     |
| Ingermerland | Petersburg 51 3 60 0   |
| Eltonia      | Revel. 59 6 60 1       |
| Lyfland      | Riga. 48 3 57 5        |

*Duitschland.*

|                 |                    |
|-----------------|--------------------|
| Eilanden Rugen. | Bergen. 37 3 54 3  |
|                 | Bremen. 31 3 53 2  |
| Pomeranien.     | Stettin. 38 5 55 3 |
|                 | Wisnar. 34 5 54 0  |

*Vrank-*

Picardien

Normandie

Ile de Fra

Champagn

Bretagne

Orleans

Poitou

Berri

Touraine

Anjou.

Nivernois

Bourgogne

Auvergne

Lionnois

Guienne

Bourbonne

Languedoc

Dauphiné

Provence

De voornaam

Loire, de R

onne, de

( 9 )  
Vrankryk.

| Long. Lat.    |                | Long. Lat.          |
|---------------|----------------|---------------------|
| g. 32 3 57 4  | Picardien      | Amiens. 23 4 49 5   |
| 31 3 56 4     |                | Abbeville 23 3 50 1 |
| ze. 32 5 57 5 |                | Calais. 23 5 1      |
| h. 32 1 57 5  | Normandien     | Rouaen. 22 1 49 3   |
| h. 32 2 58 1  |                | Caën. 20 5 49 1     |
|               |                | Havre de            |
| Zee, en AN-   |                | Grace. 21 3 49 4    |
| ent.          | Isle de France | Parys. 23 3 48 5    |
|               |                | Soissons. 24 3 49 2 |
| h. 33 5 55 4  |                | Beauvais. 23 2 49 3 |
| 31 3 55 3     | Champagne      | Rheims. 25 2 49 2   |
| t. 33 5 56 0  |                | Chalon. 25 4 49 0   |
|               | Bretagne       | Rennes. 19 2 48 3   |
|               |                | Nantes. 19 3 47 1   |
| 34 0 59 0     |                | St. Malo. 19 0 48 4 |
| us. 31 0 61 0 |                | Vannes. 18 6 48 3   |
| st. 31 3 59 0 |                | Brest. 16 3 48 2    |
| 27 0 60 1     | Orleans        | Orleans. 23 0 47 5  |
| h. 32 0 63 1  | Poitou         | Poitiers. 21 2 46 3 |
| us. 55 0 70 3 | Berri          | Bourges. 23 3 47 1  |
|               | Touraine       | Tours. 21 5 47 2    |
|               | Anjou.         | Angers. 20 4 47 3   |
|               | Nivernois      | Nevers. 24 1 37 4   |
|               | Bourgogne      | Dijon. 26 0 47 2    |
| id. 35 5 58 1 |                | Chalons. 26 0 46 3  |
| 36 3 55 4     |                | Mafcon. 26 0 46 0   |
| 35 4 57 3     | Auvergne       | Clermont 24 2 45 4  |
| st. 36 4 57 3 | Lionnois       | Lions. 26 0 45 5    |
| 39 5 58 5     | Guienne        | Rochelles 20 1 46 1 |
| m. 40 3 59 3  |                | Bordeaux. 20 2 44 5 |
| 40 0 60 0     |                | Bayonne. 19 4 43 3  |
| g. 36 6 59 5  | Bourbonnois    | Bourbon. 24 6 47 3  |
| 43 1 65 3     |                | Melun. 24 6 47 2    |
| 46 5 60 4     | Languedoc      | Thoulouf. 22 4 43 4 |
| g. 48 5 61 2  |                | Narbonne 24 1 43 1  |
| h. 55 5 61 5  |                | Montpell. 25 0 43 4 |
| g. 51 3 60 0  | Dauphiné       | Grenoble. 26 4 45 1 |
| 59 6 60 1     |                | Pignerol. 30 6 45 3 |
| 48 3 57 5     |                | Embrun. 27 3 45 2   |
|               | Provence       | Toulon. 27 0 43 1   |
|               |                | Aix. 26 5 43 3      |
| 37 3 54 3     |                |                     |
| d. 31 3 53 2  |                |                     |
| 38 5 55 3     |                |                     |
| 34 5 54 0     |                |                     |
| Vrank-        |                |                     |

De voornaamste Rivieren in Vrankryk zyn, de  
Loire, de Rbofne, de Saonne, de Seine, de Ga-  
ronne, de Sambre, de Somme, &c.

's Ge-

Bint  
Rara

vgl. Phill

Binterims  
io  
Düsseldorf

's geconqueſteerde Land, in de 17. Pro-  
vintien.  
Vrankryk.

|                             |           | Long | Lat. |
|-----------------------------|-----------|------|------|
| Artois                      | Arras.    | 23 5 | 50 2 |
| Vlaanderen                  | Duynkerk. | 23 3 | 51 0 |
| Henegouwen                  | Valencyn. | 25 5 | 51 3 |
| Luxemburg                   | Luxemb.   | 28 5 | 50 4 |
| Lotteringen                 | Nancy.    | 28 5 | 49 1 |
| De Elſas                    | Brizac.   | 30 2 | 49 1 |
|                             | Straetsb. | 30 2 | 49 3 |
| 't Graaffchap<br>Bourgogne. | Befançon. | 28 5 | 48 1 |

Duyſſland.

|                        |            |      |      |
|------------------------|------------|------|------|
| Cleef                  | Cleef      | 28 3 | 52 4 |
| Gulich                 | Gulich.    | 28 4 | 50 5 |
| 't Biſdom Luyk         | Luyk.      | 27 0 | 50 4 |
| 't Biſdom Trier        | Trier.     | 29 0 | 50 5 |
|                        | Coblents.  | 29 0 | 51 1 |
| 't Biſdom Ments,       | Ments.     | 30 4 | 50 5 |
| Palts aan den<br>Rhyn. | Heidelb.   | 21 3 | 50 2 |
|                        | Worms.     | 29 5 | 50 4 |
|                        | Spiers.    | 31 2 | 50 2 |
| Weſtphalen             | Munſter.   | 29 0 | 52 0 |
|                        | Oſnabrug   | 30 4 | 53 3 |
|                        | Paderborn  | 31 3 | 52 4 |
| Heffen                 | Caſſel.    | 32 2 | 52 2 |
|                        | Darmſtad.  | 31 2 | 50 4 |
|                        | Fulden.    | 32 4 | 51 3 |
| Franconie              | Francfort. | 29 4 | 50 0 |
|                        | Nureuberg  | 32 1 | 59 3 |
| Suaben                 | Wurtsbr.   | 32 5 | 53 4 |
|                        | Augsburg.  | 33 0 | 49 2 |
|                        | Ulm.       | 32 0 | 49 2 |
|                        | Conſtants. | 31 1 | 48 3 |
| Wirtembergh            | Stutgard.  | 31 0 | 48 4 |
|                        | Friburg.   | 30 2 | 48 0 |
| Beyeren                | Ambergh.   | 35 2 | 50 3 |
|                        | Nieuburg.  | 34 1 | 48 5 |
| Beyere Palts           | Munchen.   | 34 4 | 48 5 |
| Tirol                  | Inſpruk.   | 34 3 | 47 5 |
|                        | Trente.    | 34 1 | 46 5 |
| Ooſtenryk              | Wenen.     | 38 3 | 48 2 |
|                        | Regensb.   | 33 4 | 49 0 |

Lints

Stirie  
Carintien  
Carniola

Bohemen  
Moravien

Sileſien

Lufatien  
Opper Saxon  
Mifnien

Turinghen  
Marquiſaat va  
Brandenbur

Pomeranie

Neder Saxon

Lunenburg

Bremen  
Minden  
Oldenburg  
Meklenburg

Voornaamſte Ri-  
de Weſer, de El-

Neder Polen

Het Konink  
Pruiffen.

Hartogl. Pru

Courland

Mazovie

Pruiffen

Podolien





nd, in de 17. Pro-

|        | Long | Lat. |
|--------|------|------|
| as.    | 23 5 | 50 2 |
| inker. | 23 3 | 51 0 |
| ençyn. | 25 5 | 51 3 |
| emb.   | 28 5 | 50 4 |
| çy.    | 28 5 | 49 1 |
| ac.    | 30 2 | 49 1 |
| etsb.  | 30 2 | 49 3 |
| inçon. | 28 5 | 48 1 |

land.

|          |      |      |
|----------|------|------|
| ef       | 28 3 | 52 4 |
| lich.    | 28 4 | 50 5 |
| yk.      | 27 0 | 50 4 |
| er.      | 29 0 | 50 5 |
| olents.  | 29 0 | 51 1 |
| nts.     | 30 4 | 50 5 |
| delb.    | 21 3 | 50 2 |
| orms.    | 29 5 | 50 4 |
| ers.     | 31 2 | 50 2 |
| mster.   | 29 0 | 52 0 |
| abrug    | 30 4 | 53 3 |
| erborn   | 31 3 | 52 4 |
| el.      | 32 2 | 52 2 |
| rmftad.  | 31 2 | 50 4 |
| lden.    | 32 4 | 51 3 |
| ancfort. | 29 4 | 50 0 |
| reuberg  | 32 1 | 59 3 |
| urtsbr.  | 32 5 | 53 4 |
| gsburg.  | 33 0 | 49 2 |
| m.       | 32 0 | 49 2 |
| nftants. | 31 1 | 48 3 |
| tgard.   | 31 0 | 48 4 |
| iburg.   | 30 2 | 48 0 |
| nbergh.  | 35 2 | 50 3 |
| euburg.  | 54 1 | 48 5 |
| unchen.  | 34 4 | 48 5 |
| pruk.    | 34 3 | 47 5 |
| ente.    | 34 1 | 46 5 |
| enen.    | 38 3 | 48 2 |
| gensb.   | 33 4 | 49 0 |

Lints

( 11 )

|  | Long.      | Lat.      |
|--|------------|-----------|
| Lints.   | 37 3       | 49 2      |
| Stirie   | Gratz.     | 39 5 48 2 |
| Carintien  | Willagh.   | 37 1 47 5 |
| Carniola   | Laubach.   | 38 2 47 1 |
|  | Triest.    | 36 2 45 5 |
| Bohemen  | Praag.     | 36 0 50 0 |
| Moravien   | Olmütz.    | 40 3 50 3 |
|  | Neuftadt.  | 40 3 50 4 |
| Silefien   | Breflau.   | 40 2 51 0 |
|  | Glogau.    | 39 2 52 4 |
|  | Lignits.   | 39 2 52 4 |
| Lufatien   | Gorlitz.   | 38 1 52 2 |
| Opper Saxen  | Dresden.   | 35 2 51 1 |
| Mifnien  | Wirtemb.   | 39 1 52 5 |
|  | Leipsigh.  | 34 0 51 2 |
| Turinghen  | Erfurt.    | 34 1 52 1 |
| Marquiffaat van                                      | Berlin.    | 34 4 52 3 |
| Brandenburg.   | Francfort. | 37 5 53 2 |
|  | Brandenb.  | 34 3 53 4 |
| Pomeranie  | Stettin.   | 38 1 54 3 |
|  | Copperg.   | 39 5 55 1 |
| Neder Saxen  | Bronsw.    | 33 5 52 2 |
|  | Wolfenb.   | 33 5 53 3 |
| Lunenburg  | Zell.      | 33 3 53 0 |
|  | Hannov.    | 32 3 53 4 |
| Bremen   | Bremen.    | 31 2 54 2 |
| Minden   | Miuden.    | 31 4 53 3 |
| Oldenburg  | Oldenb.    | 33 3 54 2 |
| Meklenburg   | Wifmar.    | 34 5 55 2 |
|  | Gultrau.   | 52 4 55 1 |
|  | Hamb.      | 32 2 53 4 |
|  | Lubeck.    | 33 4 54 2 |
| <i>Voornaamfte Rivieren van Duitsland, den Rijn</i>  |            |           |
| <i>de Wefer, de Elz, de Oder, de Main, de Donau.</i> |            |           |
| <i>Polen.</i>  |            |           |
| Neder Polen  | Cracau.    | 41 3 50 1 |
|  | Sandomir.  | 45 0 51 3 |
|  | Lublin.    | 46 4 52 1 |
|  | Polna.     | 39 3 53 2 |
|  | Kalifck.   | 39 4 54 4 |
| Het Koninklyk  | Dantzick.  | 40 1 54 2 |
| Pruiffen.  | Marienb.   | 44 1 54 5 |
| Hartogl. Pruiffen                                    | Coningsb.  | 44 3 55 3 |
| Courland   | Mittau.    | 46 1 56 3 |
| Mazovie  | Warschau.  | 42 3 52 1 |
| Pruiffen   | Lemberg.   | 47 5 50 2 |
| Podolien   | Keminiek   | 50 1 49 5 |

Lit.

Bint  
Rara  
vgl. Phil

Binterims  
io  
Düsseldor

( 12 )

|   |             | Long. | Lat. |
|---|-------------|-------|------|
| Lithauwen   | Vilna.      | 50 1  | 55 3 |
| Rivieren  | Duina.      | 57 5  | 65 0 |
|   | de Wyffel.  | 42 0  | 54 0 |
|   | Boristenes. | 60 0  | 48 0 |
|   | de Niefter  | 53 0  | 48 0 |
| <i>Voornaamste Rivieren, de Wyffel en de Nieper, de Bog, de Niemen, de Niefter, de Warste, Spanjen: word verdeeld in 15. Provincien</i> |             |       |      |
| Navarre   | Pampelon.   | 18 5  | 43 4 |
|   | Stella.     | 18 3  | 43 3 |
| Biscayen  | Bilbao.     | 17 3  | 44 4 |
|   | Fontarab.   | 18 5  | 43 3 |
|   | S. Sebast.  | 18 5  | 43 3 |
| Asturien  | Oviedo.     | 13 5  | 43 3 |
| Gallicien   | Coronna.    | 11 1  | 43 4 |
|   | Mondonedo   | 12 4  | 43 4 |
| Koningryk van Portugal  | Lissabon.   | 12 4  | 38 4 |
|   | Bragua.     | 11 3  | 41 3 |
|   | Coimbra.    | 11 4  | 41 3 |
| Algarven  | Lagos       | 11 1  | 37 4 |
| Andaloufen  | Sevillien.  | 14 3  | 37 4 |
|   | Cadix.      | 13 3  | 36 2 |
| Koningryk van Grenada   | Grenada.    | 16 5  | 38 4 |
|   | Mallaga.    | 15 4  | 37 4 |
| Murcie  | Murcia.     | 19 4  | 39 1 |
|   | Cartagen.   | 19 4  | 38 5 |
| Valencia  | Valencia.   | 19 5  | 40 2 |
|   | Alikante.   | 20 1  | 38 2 |
| Catalonien  | Barcelon.   | 22 3  | 41 3 |
|   | Tortosa.    | 21 4  | 41 4 |
| Arragon   | Saragossa.  | 19 5  | 42 4 |
| Leon  | Salamanca.  | 14 5  | 42 4 |
|   | Leon.       | 14 5  | 42 5 |
| Oud Castilien.  | Valladol.   | 15 1  | 46 5 |
|   | Segovia.    | 16 2  | 41 0 |
| Nieuw Castilien.  | Madrid.     | 18 0  | 40 3 |
|   | Toledo.     | 16 0  | 39 5 |
| <i>Voornaamste Rivieren in Spanje: de Douro, de Taag, de Guadiana, de Guadalquivir en de Ebro.</i>                                      |             |       |      |
| <i>Italien.</i>   |             |       |      |
| Savoyen   | Chamber.    | 28 2  | 45 4 |
|   | Monmeli.    | 28 2  | 45 3 |
| Piémont   | Turin.      | 30 2  | 44 5 |
| 't Hertogdom Milanen  | Milaan.     | 42 2  | 45 2 |
|   | Pavia.      | 32 2  | 45 1 |
|   | Mon-        |       |      |

Montferat  
Genua  
Parma  
Modena  
Mantua  
De Republyk van Venetien  
Ferrare  
Bologne  
Romagne  
Urbyn  
Marche van Ancona.  
Perugino  
Kastres  
Ombrien  
Patrimoni van S Pieter.  
Campagne van Romem.  
Toscanen aan Spanjen  
Republyk van Lca.  
Abruffo  
Capitanata.  
Bari  
Otrante  
't Land van Labour  
Calabrien  
  
De Ey  
Sicilien  
Sardaigne  
Corfica aan de Genuesen.

) Long. Lat.  
 na. 50 1 55 3  
 na. 57 5 65 0  
 Vyffel. 42 0 54 0  
 stenes. 60 0 48 0  
 Nijster 53 0 48 0  
*de Wyffel en de Nijster, de Warste, deeld in 15. Pro-*  
*en*  
 pelon. 18 5 43 4  
 la. 18 3 43 3  
 ao. 17 3 44 4  
 tarab. 18 5 43 3  
 ebaft. 18 5 43 3  
 iedo. 13 5 43 3  
 ronna. 11 1 43 4  
 donedo. 12 4 43 4  
 labon. 12 4 38 4  
 gua. 11 3 41 3  
 imbra. 11 4 41 3  
 gos 11 1 37 4  
 ilien. 14 3 37 4  
 dix. 13 3 36 2  
 enada. 16 5 38 4  
 allaga. 15 4 37 4  
 arcia. 19 4 39 1  
 rtagen. 19 4 38 5  
 lencia. 19 5 40 2  
 kante. 20 1 38 2  
 celon. 22 3 41 3  
 rtofa. 21 4 41 4  
 agoffa. 19 5 42 4  
 manca. 14 5 42 4  
 on. 14 5 42 5  
 lladol. 15 1 46 5  
 govio. 16 2 41 0  
 adrid. 18 0 40 3  
 oledo. 16 0 39 5  
*Spanje: de Douro, de*  
*de Guadalquivir en*  
*ien.*  
 amber. 28 2 45 4  
 onmeli. 28 2 45 3  
 rin. 30 2 44 5  
 ilaan. 42 2 45 2  
 via. 32 2 45 1  
 Mon-

Long. Lat.  
 Montferat Cazal. 31 3 45 4  
 Genua Genua. 32 2 46 1  
 Savone. 31 4 44 5  
 Parma Parma. 33 5 45 3  
 Modena Modena. 44 4 44 3  
 Mantua Mantua. 34 2 45 5  
 De Republyk van Venetien. 33 5 45 3  
 Venetien Padua. 32 2 45 6  
 Ferrare Ferrare. 35 2 45 4  
 Bologne Bologne. 35 1 45 1  
 Romagne Ravenna 36 2 45 2  
 Urbyn Urbyn. 26 6 44 4  
 Marche van Anco-Ancona. 38 3 44 4  
 na.  
 Perugino Perugia. 36 5 43 4  
 Kastras Castro. 46 1 42 6  
 Ombrien Spoleto. 37 4 43 3  
 Patrimoni van St. Viterbo. 36 3 43 2  
 Pieter. Civitavech. 39 3 42 1  
 Campagne van Romen. 33 5 41 5  
 Romen. Offia. 47 2 42 4  
 Toscanen aan Florence. 35 2 44 3  
 Spanjen Siena. 35 3 43 5  
 Livorne. 31 3 43 3  
 Piombino. 44 4 43 2  
 Republyk van Lu-Luca. 34 1 44 2  
 ca.

*Napels.*

Abruffo Aquila. 83 3 43 2  
 Capitanata. Manfredoni. 53 2 42 3  
 Barri Barri. 42 2 42 2  
 Otrante Tarante. 42 3 41 3  
 't Land van La-Napels. 35 5 40 5  
 bour Capoua. 39 1 42 2  
 Calabrien Salerno. 39 6 41 4  
 Benevent. 36 5 42 2  
 Regio. 41 1 38 5

*De Eylanden by Italien.*

Sicilien Messina. 40 4 38 5  
 Catania. 40 2 37 6  
 Palermo. 37 5 38 2  
 Sardaigne Cagliari. 32 3 39 1  
 Corfica aan de Bastia. 33 4 42 4  
 Genuesen.

*Ri-*

*Rivieren in Italien.*

|           | Long. | Lat  |
|-----------|-------|------|
| De Po.    | 35 1  | 45 5 |
| De Tyber. | 37 1  | 42 3 |
| De Arno.  | 33 5  | 44 1 |

*Turkyen in Europa.*

|               |                   |       |
|---------------|-------------------|-------|
| In Hongaryen  | Buda              | 42 48 |
|               | Gran.             | 42 49 |
|               | Kaniska.          | 50 47 |
| Slavonien     | Possega.          | 42 46 |
| Croatien      | Wihits.           | 40 46 |
| Dalmatien     | Dulcigno.         | 43 37 |
|               | Cataro.           | 43 45 |
|               | Ragufe Republ.    | 44 44 |
| Bofnia        | Caniza.           | 41 46 |
| Servien       | Belgrado.         | 44 46 |
| Bulgarien     | Sofie.            | 49 43 |
| Bessarabien   | Kilia.            | 53 47 |
| Neder Turkyen | Constantinopolen. | 56 43 |
| Romanien      | Adrianopolen.     | 52 43 |
| Macedonien    | Salonique.        | 35 42 |
| Albanien      | Durazzo.          | 45 42 |
| Thessalien    | Janiffa.          | 49 41 |
| Espina        | Prevefa.          | 46 39 |
| Achaje        | Athenen.          | 31 38 |
| Etolien       | Lepante.          | 47 30 |
| Morea         | Corinthe.         | 49 37 |

*De Eylanden.*

|          |          |       |
|----------|----------|-------|
| Candia   | Candia.  | 45 35 |
| Chypren. | Nicafie. | 65 36 |
| Rhodes   | Rodes.   | 59 37 |

*De voornaamfte Rivieren.*

|              |       |
|--------------|-------|
| den Donau.   | 54 46 |
| den Marifch. | 43 46 |

*De 17. Nederlandfe Provintien*

|                |              |           |
|----------------|--------------|-----------|
| Brabant        | Bruffel.     | 26 4 51 4 |
|                | s'Hartogenb. | 27 3 52 4 |
|                | Luxemburg.   | 28 3 51 4 |
| aan de Keyzer  | Limburg.     | 28 1 50 3 |
| aan de Staaten | Maafrigt.    | 28 1 50 5 |
| Gelderland     | Venlo.       | 28 3 51 3 |
|                | Röermond.    | 28 3 51 1 |
| Vlaanderen     | Gendt.       | 25 5 51 0 |
|                | Ryffel.      | 25 2 50 4 |
|                | Sluys.       | 25 4 52 3 |
| Artois.        | Arras.       | 23 5 50 2 |
|                | Valengyn.    | 25 4 51 3 |
| Henegouwen     | Bergen.      | 26 1 51 3 |

Na-

## Namen

Marquiffaat van  
Keifferryk  
de Heerlykheid  
van Mechele  
't Graaffchap H  
land  
't Graaffchap Z  
land  
't hartogdom C  
derland  
de Heerlykheid  
Utrecht  
Overyffel  
Groningen

*Regifter der  
begrepen,*

No. 1 De Ge  
School van  
2 Mappemon  
Weereld.  
3 Europa.  
4 Afia.  
5 Africa.  
6 America Se  
7 America M  
8 Generale K  
9 Hongaryen  
10 Transilva  
11 Beyeren.  
12 Graaffchap  
13 Neufchate  
14 Generale K  
15 Schotland.  
16 Generale K  
17 Kaffilien,  
18 Catalonier  
19 Portugal e  
20 Generale K  
21 Dauphiné.  
22 Languedoc  
23 Provence.  
24 Mofcovien  
25 Generale K  
26 Generale K  
27 Generale K  
28 Zuid-en N  
29 Noort-Ho

Bin +  
Rara

vgl. Phil

Binterims

io  
Düffeldorf

**Italien.**

|      | Long. | Lat    |
|------|-------|--------|
| o.   | 35    | 1 45 5 |
| ber. | 37    | 1 42 3 |
| no.  | 33    | 5 44 1 |

**Europa.**

|         |    |    |
|---------|----|----|
|         | 42 | 48 |
|         | 42 | 49 |
| a.      | 50 | 47 |
| a.      | 42 | 46 |
| s.      | 40 | 46 |
| no.     | 43 | 37 |
|         | 43 | 45 |
| Republ. | 44 | 44 |
| t.      | 41 | 46 |
| do.     | 44 | 46 |
|         | 49 | 43 |
|         | 53 | 47 |

|              |    |    |
|--------------|----|----|
| antinopolen. | 56 | 43 |
| opolen.      | 52 | 43 |
| que.         | 35 | 42 |
| zo.          | 45 | 42 |
| t.           | 49 | 41 |
| ia.          | 46 | 39 |
| en.          | 51 | 38 |
| te.          | 47 | 30 |
| the.         | 49 | 37 |

**iden.**

|     |    |    |
|-----|----|----|
| ia. | 45 | 35 |
| e.  | 65 | 36 |
| s.  | 59 | 37 |

**Rivieren.**

|         |    |    |
|---------|----|----|
| Donau.  | 54 | 46 |
| arifch. | 43 | 46 |

**dse Provintien**

|         |    |        |
|---------|----|--------|
| l.      | 26 | 4 51 4 |
| togenb. | 27 | 3 52 4 |
| mburg.  | 28 | 3 51 4 |
| urg.    | 28 | 1 50 3 |
| trigt.  | 28 | 1 50 5 |
| o.      | 28 | 3 51 3 |
| mond.   | 28 | 3 51 1 |
| lt.     | 25 | 5 51 0 |
| cl.     | 25 | 2 50 4 |
| s.      | 25 | 4 52 3 |
| s.      | 23 | 5 50 2 |
| ncyn.   | 25 | 4 51 3 |
| ca.     | 26 | 1 51 3 |

Na-

| Namen                         | Namen.      | Long. | Lat.   |
|-------------------------------|-------------|-------|--------|
|                               | Charlemont. | 27    | 3 51 2 |
| Marquiffaat van 't Keifferryk | Antwerpen.  | 16    | 5 52 3 |
| de Heerlykheid van Mechelen   | Mechelen.   | 26    | 5 52 1 |
| 't Graaffchap Holland         | Amsterdam.  | 26    | 1 52 2 |
| 't Graaffchap Zeeland         | Middelburg. | 25    | 3 52 4 |
| 't hartogdom Gelderland       | Arnhem.     | 28    | 2 53 2 |
| de Heerlykheid Utrecht        | Utrecht.    | 27    | 4 53 2 |
| Overyffel                     | Swol.       | 28    | 3 53 4 |
| Groningen                     | Groningen.  | 28    | 5 54 3 |

*Regifler der Kaarten in het Oorlogs Toneel begrepen, en volgen op dese manier.*

- No. 1 De Generale Vefingbouw, of het School van Mars.
- 2 Mappemonde of generale Kaart van de Weereld.
- 3 Europa.
- 4 Afia.
- 5 Africa.
- 6 America Septentrionalis,
- 7 America Meridionalis.
- 8 Generale Kaart van Duytfland.
- 9 Hongaryen.
- 10 Tranfilvanien of Zevenbergen.
- 11 Beyeren.
- 12 Graaffchappen aan den Rhyn.
- 13 Neufchatel.
- 14 Generale Kaart van Engeland.
- 15 Schotland.
- 16 Generale Kaart van Spanjen.
- 17 Kaffilien, Andalufien en Granada.
- 18 Catalonien.
- 19 Portugal en Algarve.
- 20 Generale Kaart van Vrankryk.
- 21 Dauphiné.
- 22 Languedoc en de Sevennes.
- 23 Provence.
- 24 Mofcovien.
- 25 Generale Kaart van Poolen.
- 26 Generale Kaart van Sweeden.
- 27 Generale Kaart der XVII Provintien.
- 28 Zuid- en Noort-Holland en Utrecht.
- 29 Noort-Holland en Westvriesland.

Bint  
Rara

vgl. Phil

- 30 Rhyndland en Amstelland.
- 31 Brabant.
- 32 Vlaanderen.
- 33 Artois.
- 34 Berger in Henegouwen.
- 35 Luyk.
- 36 Lotteringen.
- 37 Generale Kaart van Italien.
- 38 Piemont.

Behalven dese Kaarten synder nog verscheide andere tot 150 toe, het sy plans Lufthuysen en Batailles die begreepen syn in de Atlas Portatif.

NB De getallen die na de Graden van de lengte en breete volgen zyn zesde deelen van Graden, als daar agter de Breete Z. staat dan is het Zuider, en als daar niets by staat dan is het Noorder Breete.

Binterims  
10  
Düsseldor




land.

ven.

italien.

en fynder nog ver-  
toe, het fy plans  
die begreepen syn


e na de Graden van  
lgen zyn zesde dee-  
aar agter de Breete  
er, en als daar niets  
der Breete.

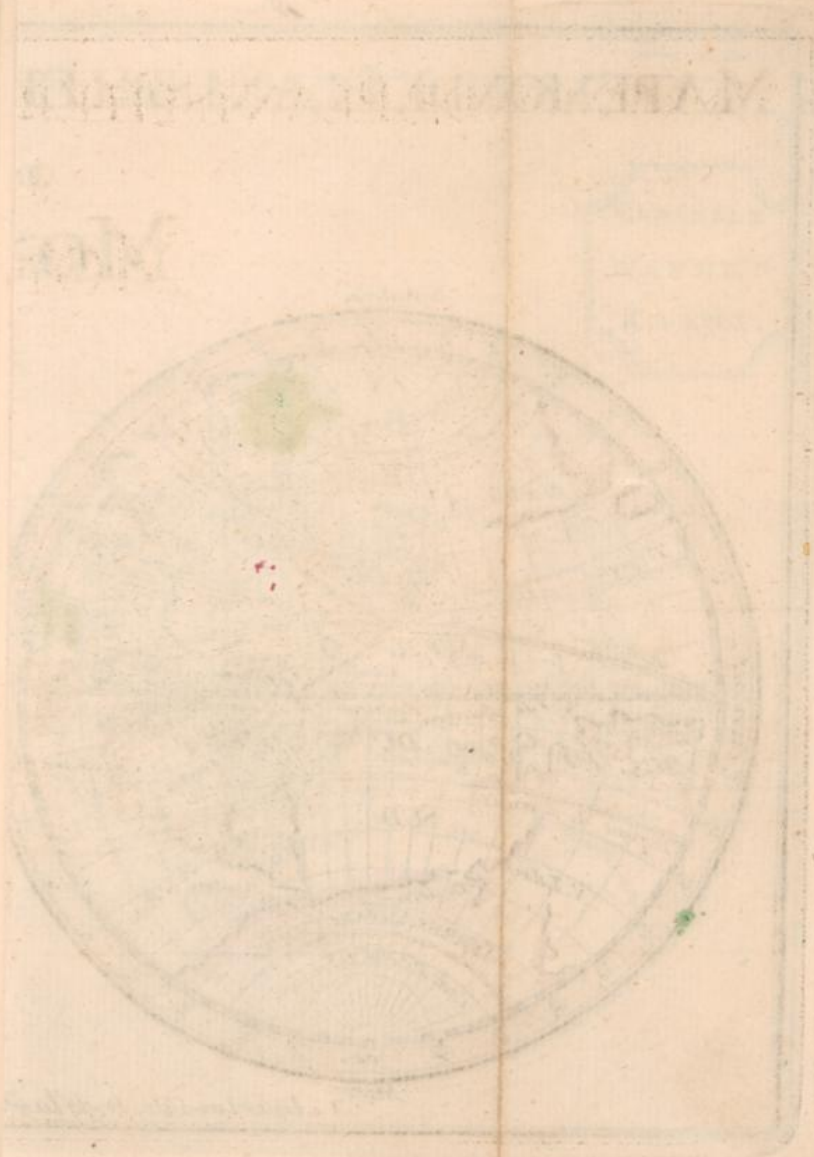


L'ARCHITECTURE MILITAIRE OU L'ÉCOLE DE MARS ET DE NEPTUNE<sup>1</sup>  
 ou l'on trouve en general les noms et les representations des Instruments dont on se sert dans la guerre.









Tom 2. Page 6  
MAPEMONDE PLANISPHERE ou CARTE GENERALE


DU  
MONDE

GENERALE  
WARELD  
KAART.




Mide  
A Amsterdam, Chez D. de la Haye, excusé, avec Privilege  
Mide











4








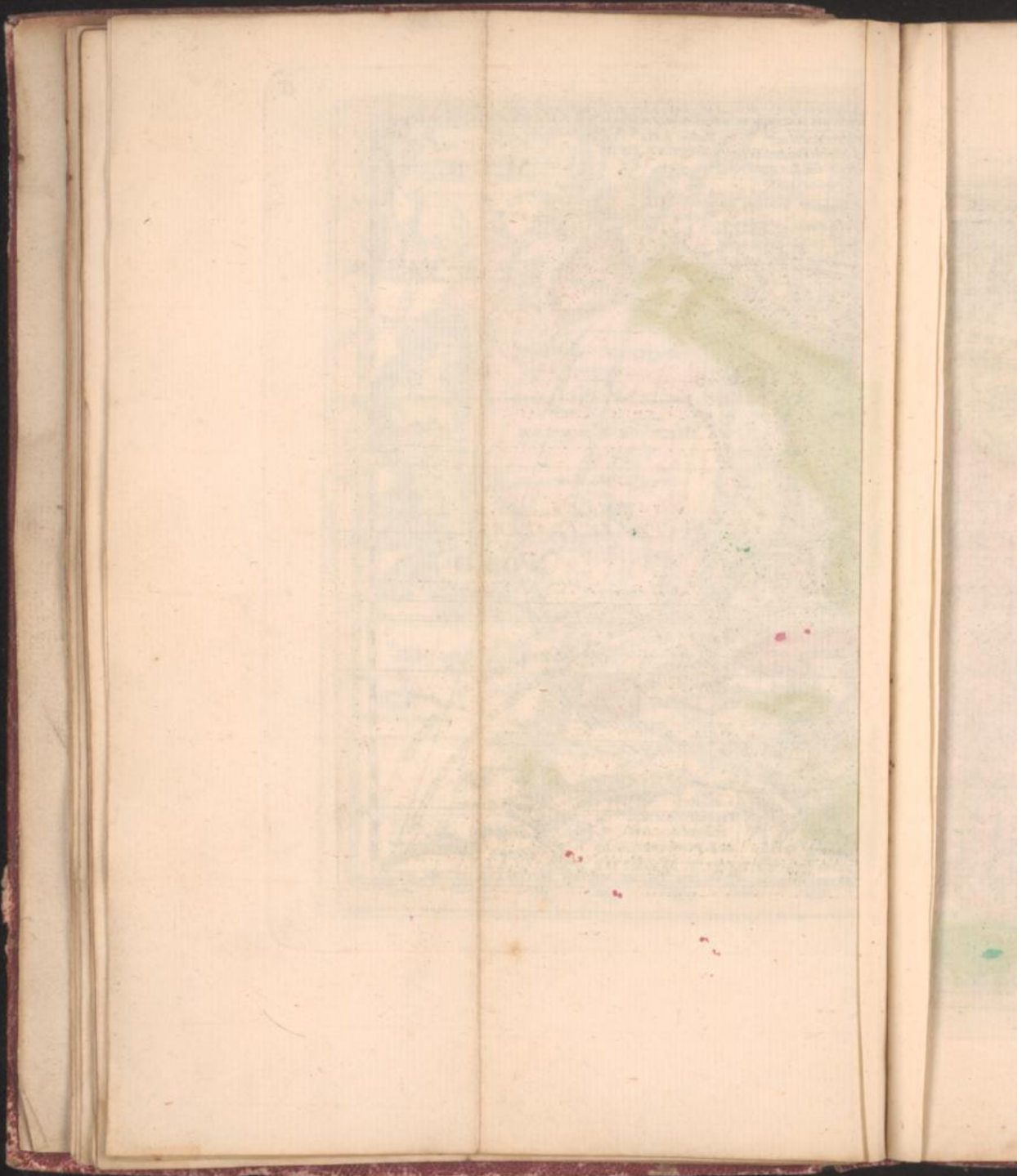
*[Faint, illegible text, possibly bleed-through from the reverse side of the page]*















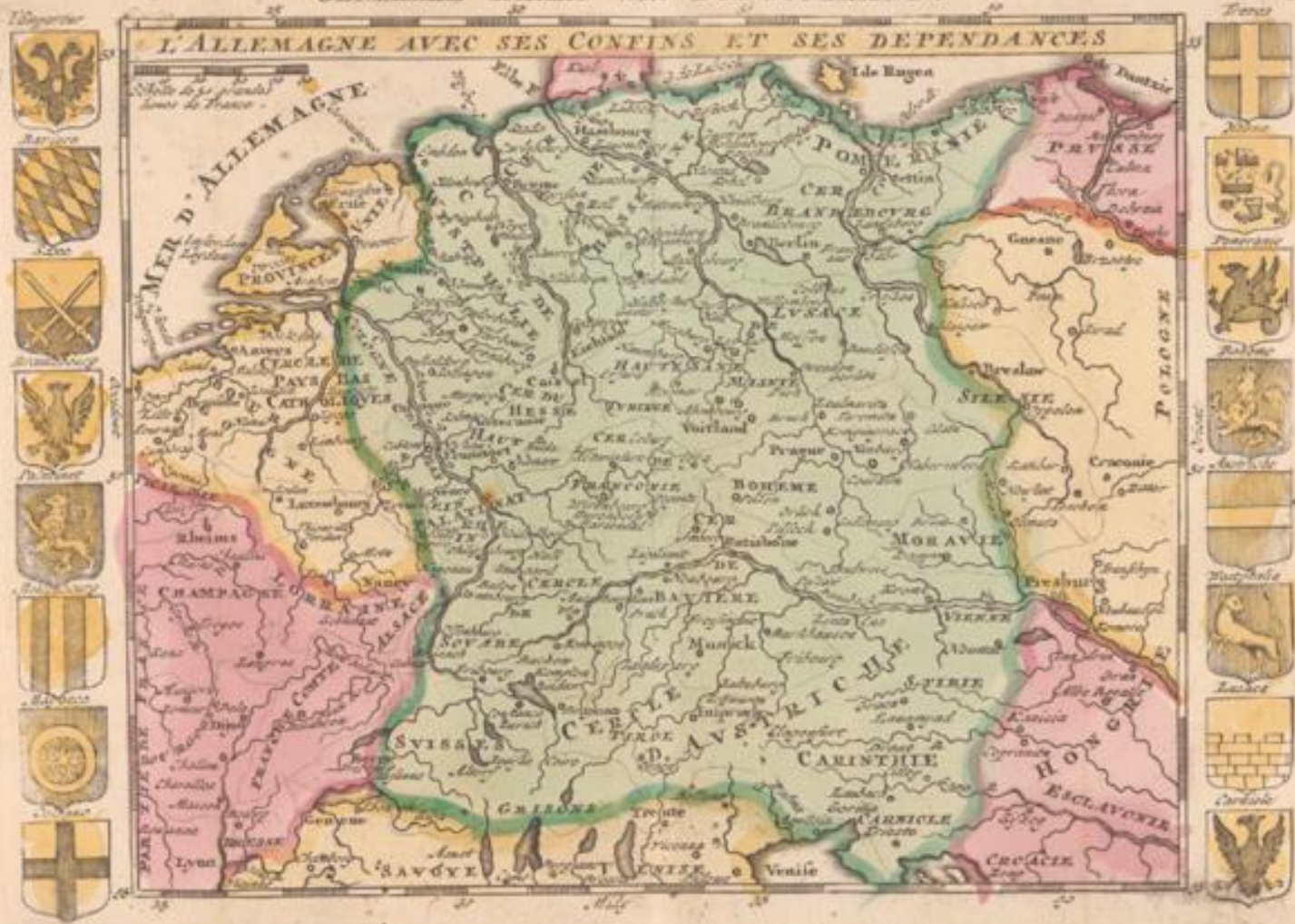




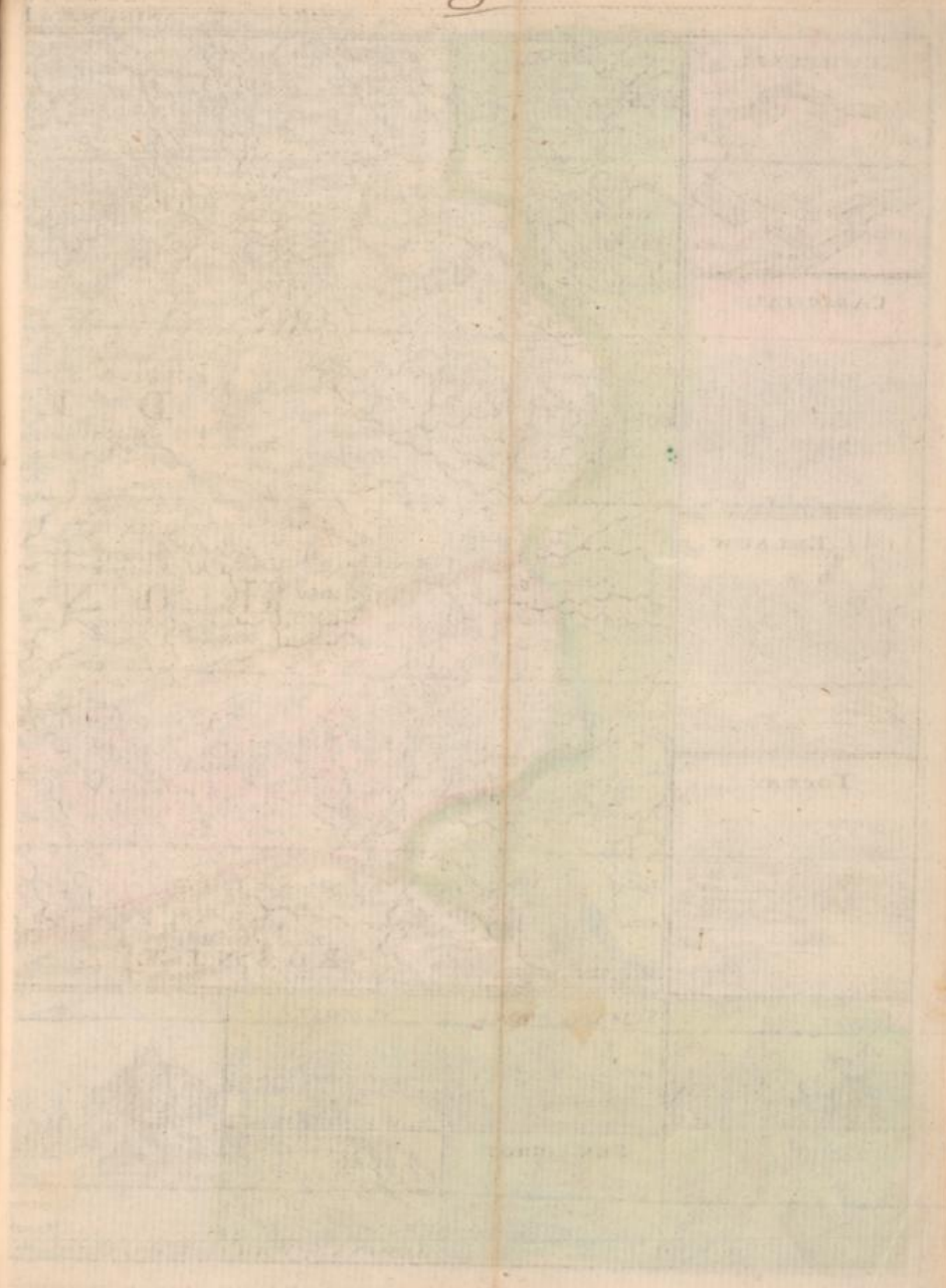
GEORGE W. HART



GENERALE KAART VAN DUITSCHLAND.










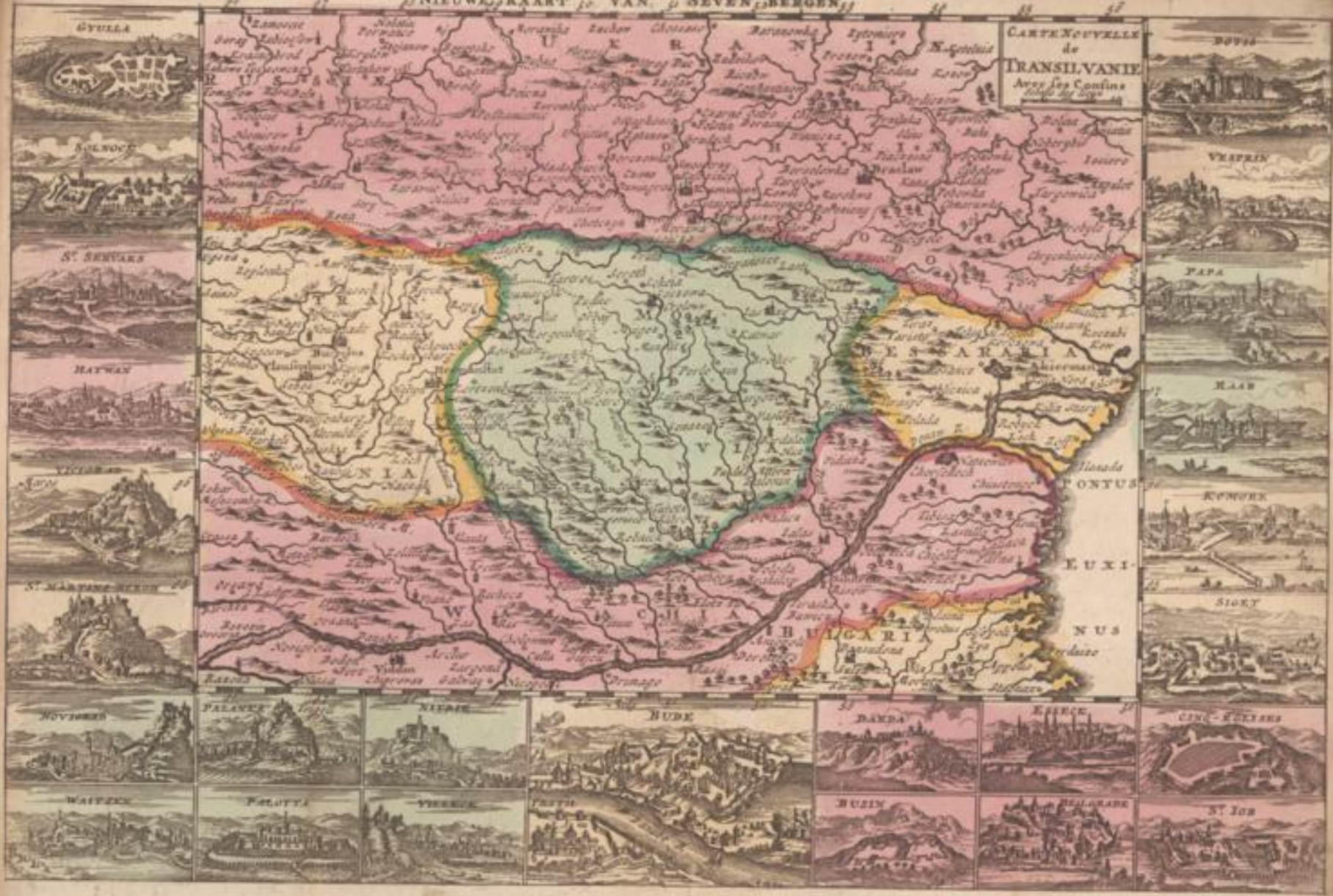





30

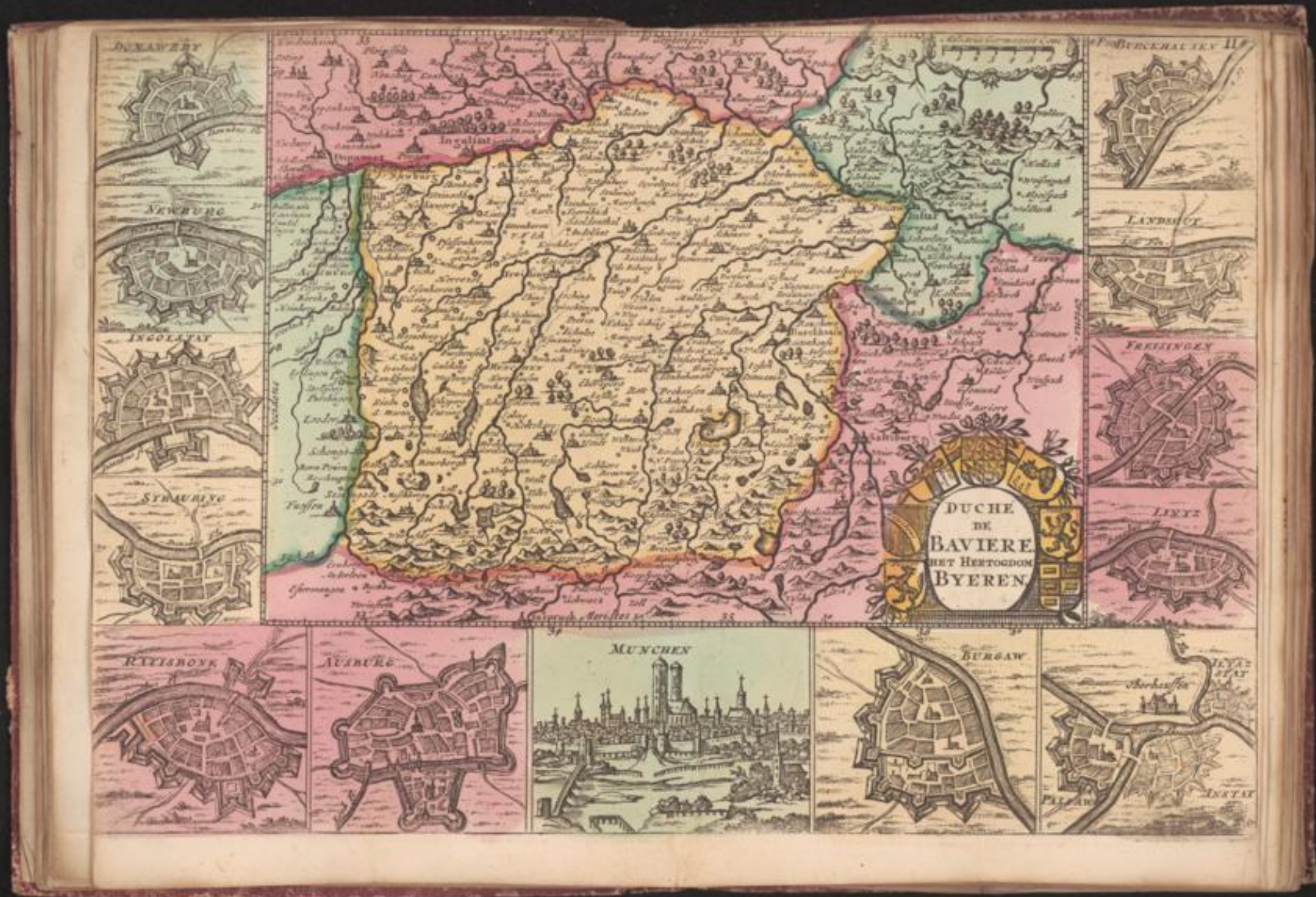



NIEUWE KAART VAN DE SEVEN BERGEN

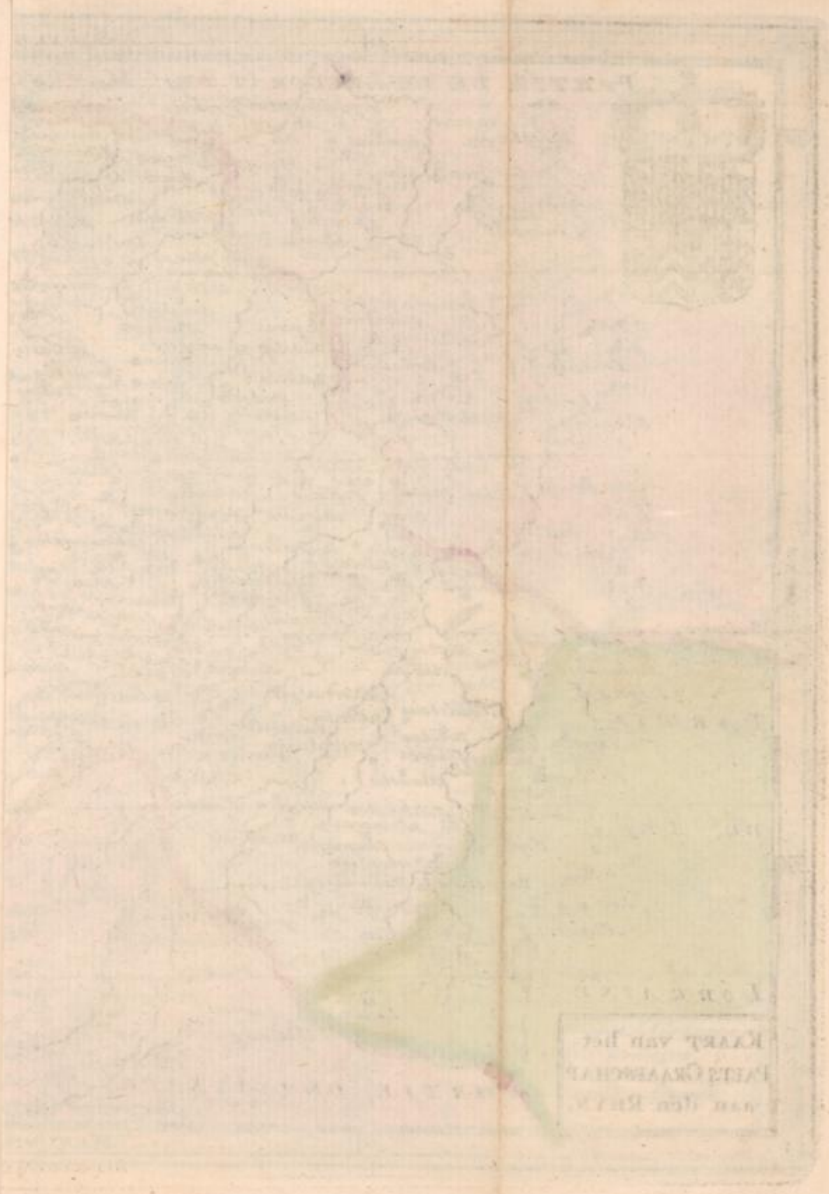




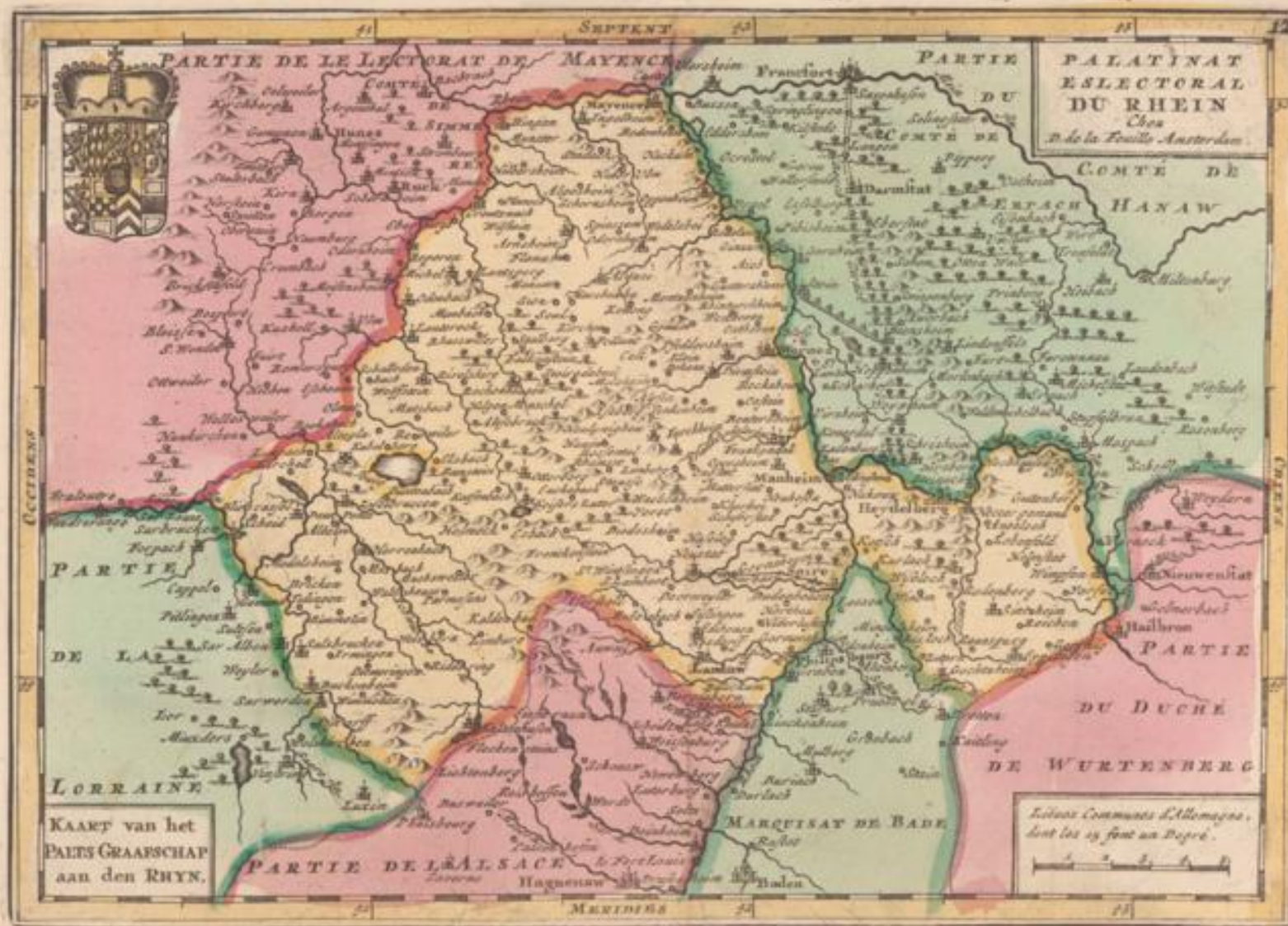

























GENERALE KAART VAN ENGELAND SCHOT-LAND en IERLAND.

14















96


GENERALI KART


LEBENS- UND TODES-GEWISSEN



LE ROYAUME D'ESPAGNE AVEC SES CONFIN.

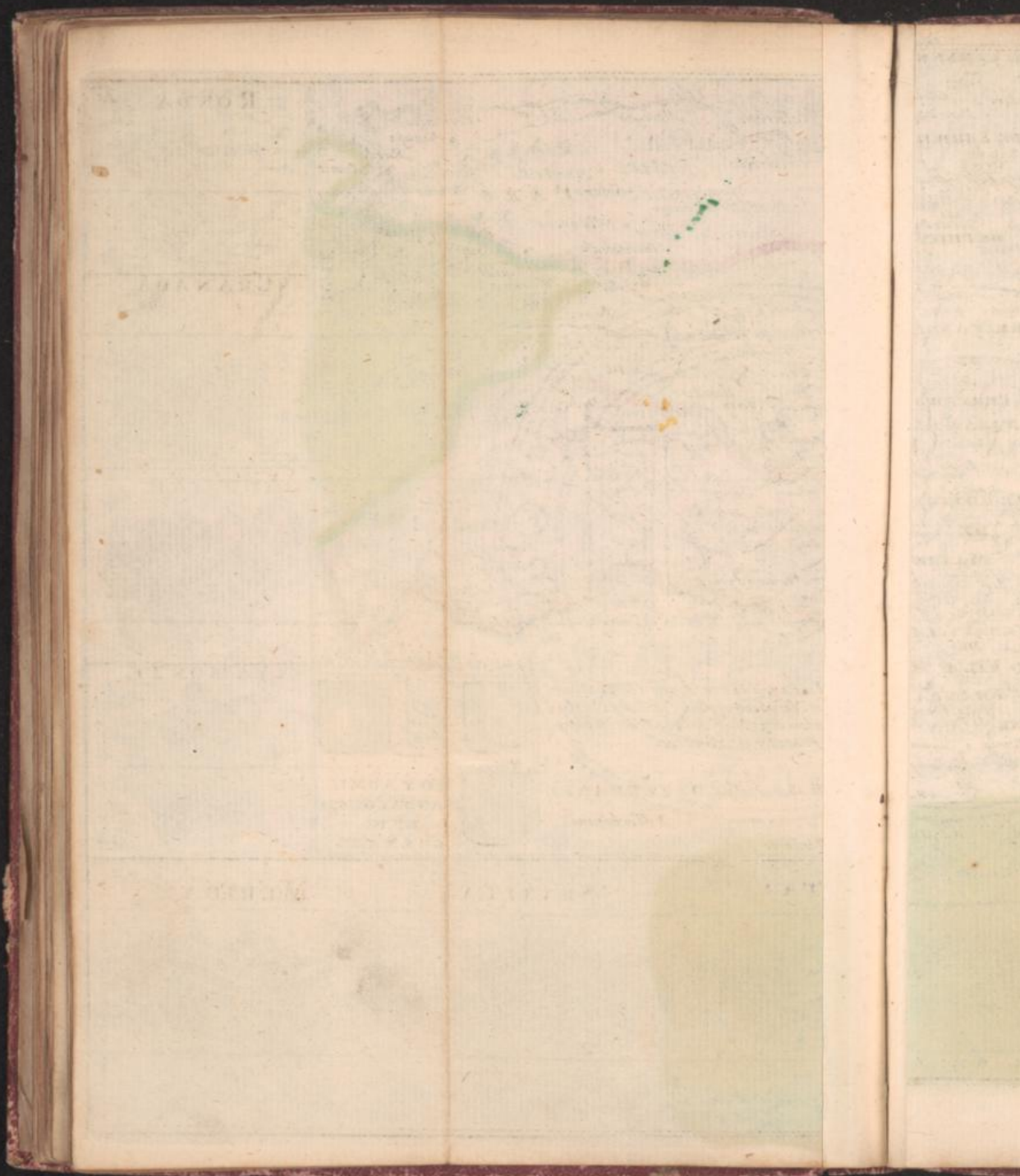




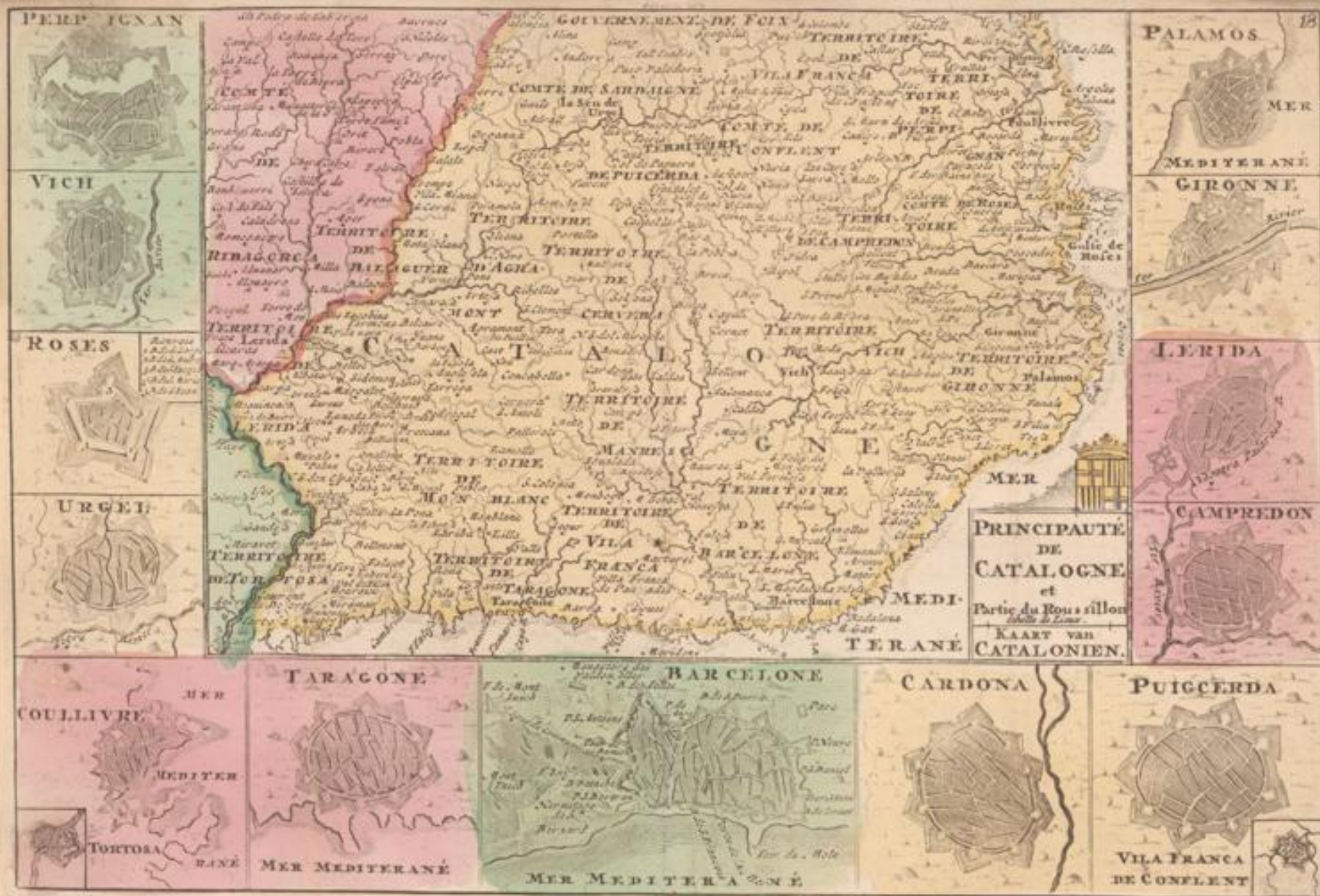







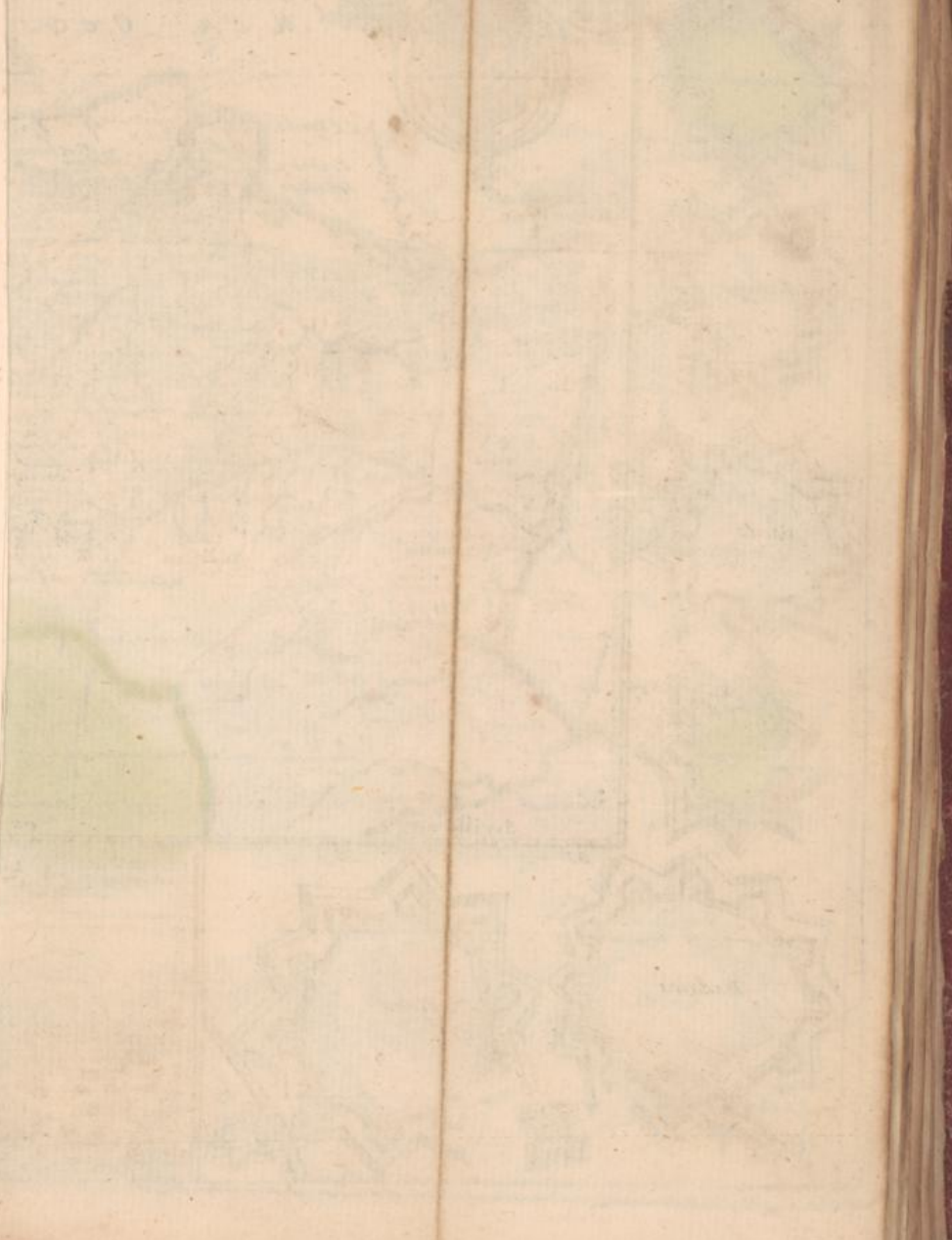


*[Faint, mostly illegible handwritten text on aged paper, possibly bleed-through from the reverse side. The text is organized into several columns and rows, with some words appearing to be "L. B. COOK" and "L. B. COOK" in reverse.]*



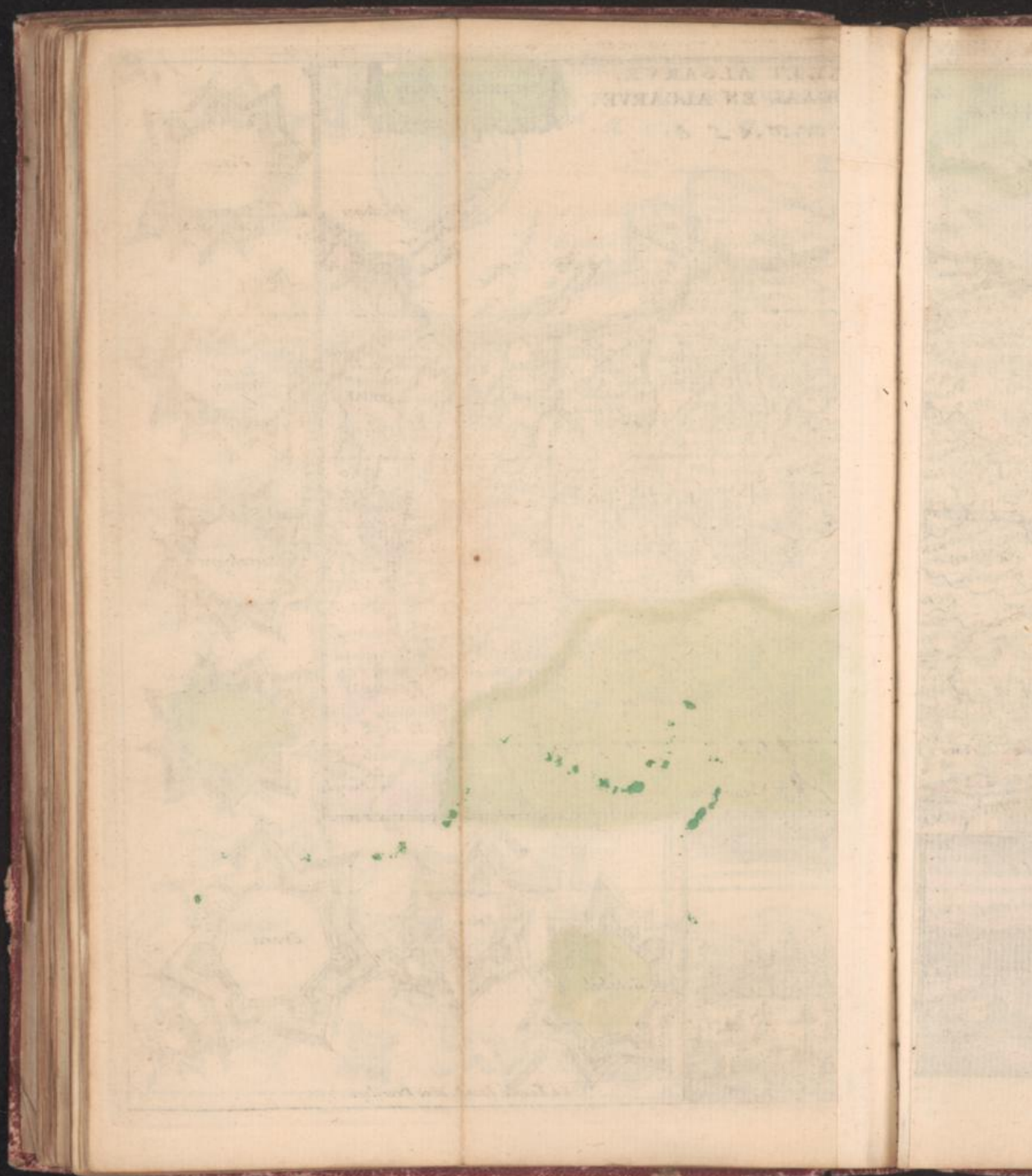


Faint, illegible text at the top of the page, possibly bleed-through from the reverse side.



LE ROYAUME DE PORTUGAL ET ALGARVE.  
KAART VAN PORTUGAAL EN ALGARVE.  
Mer Occidentale







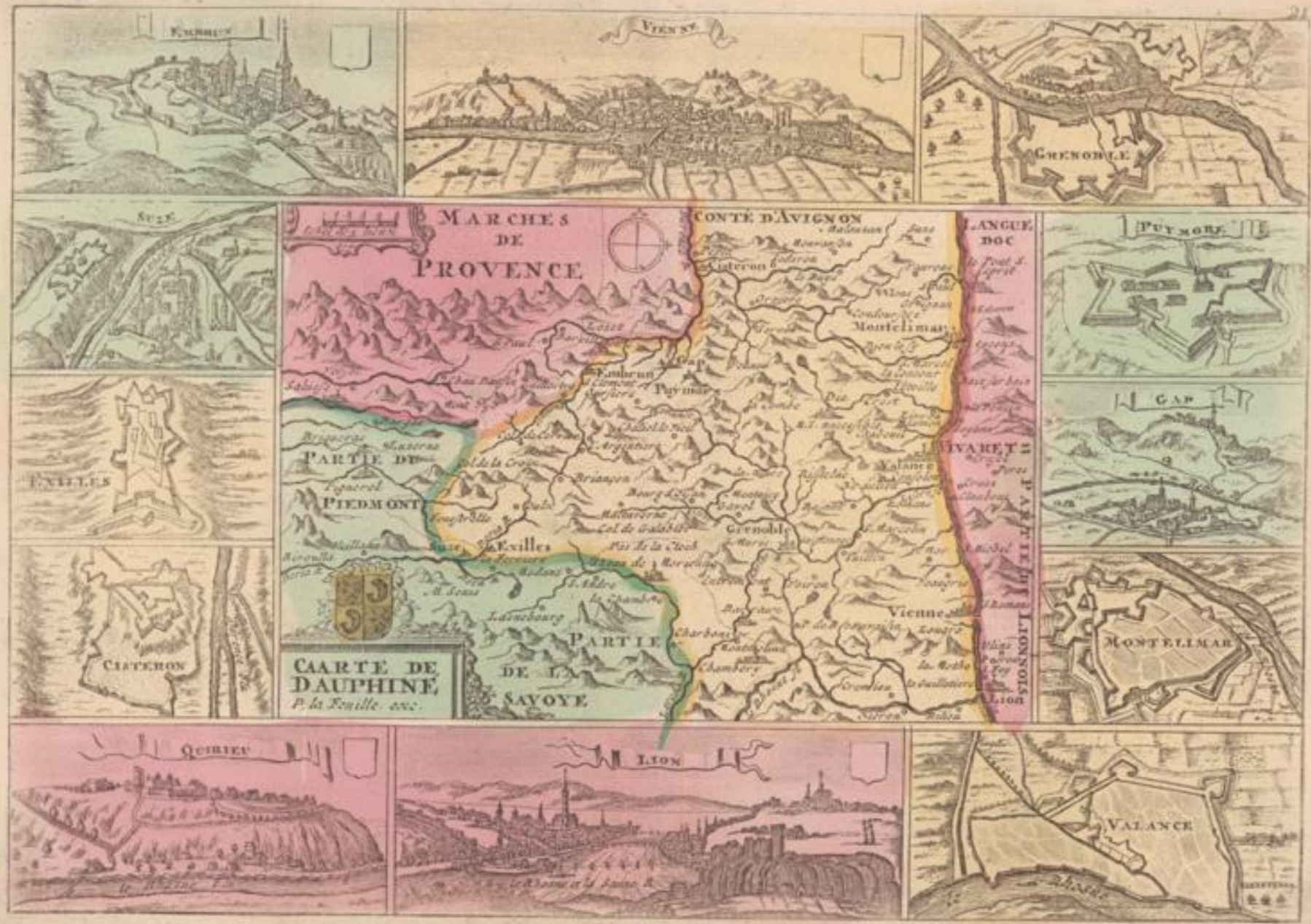








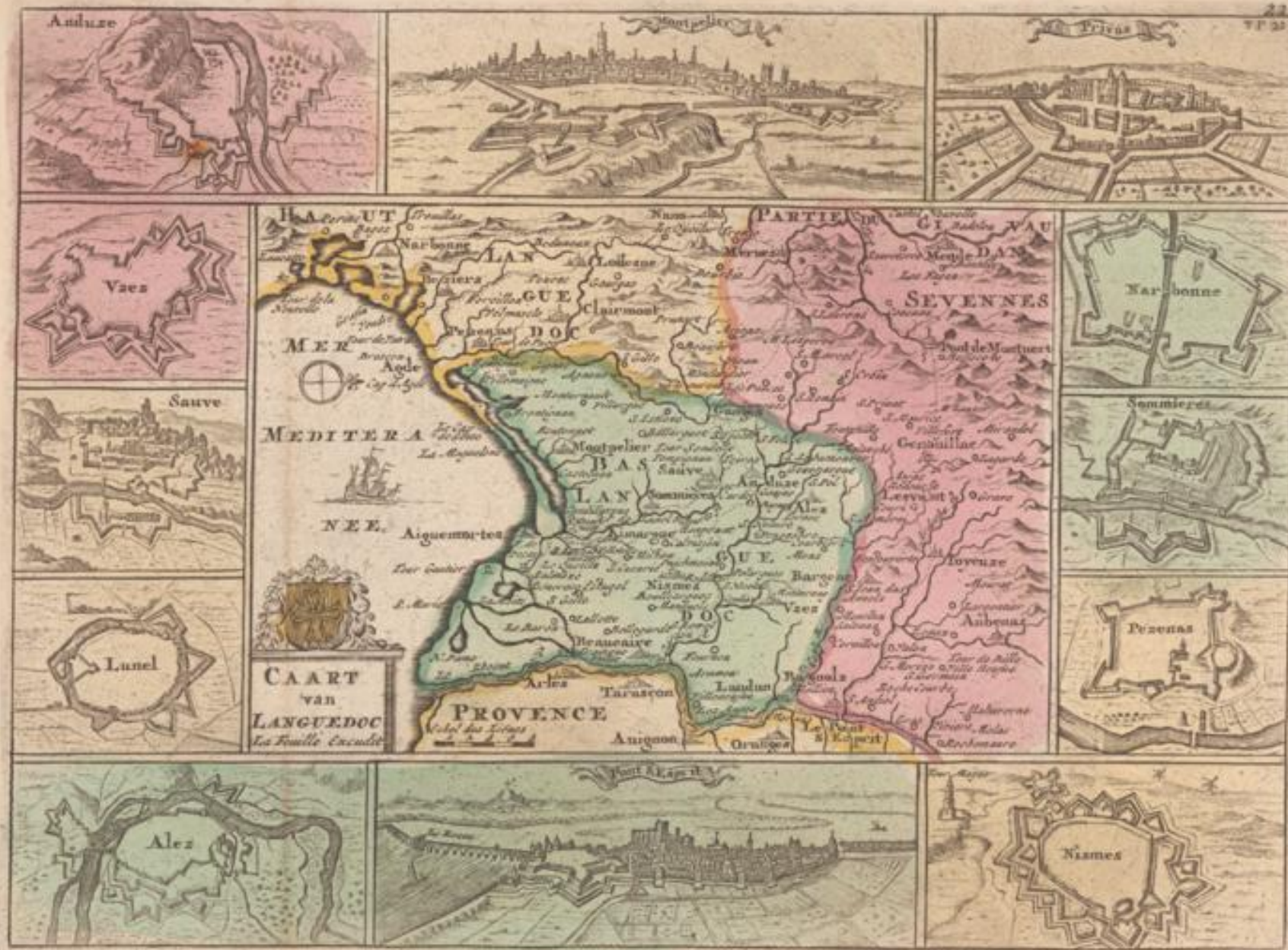





















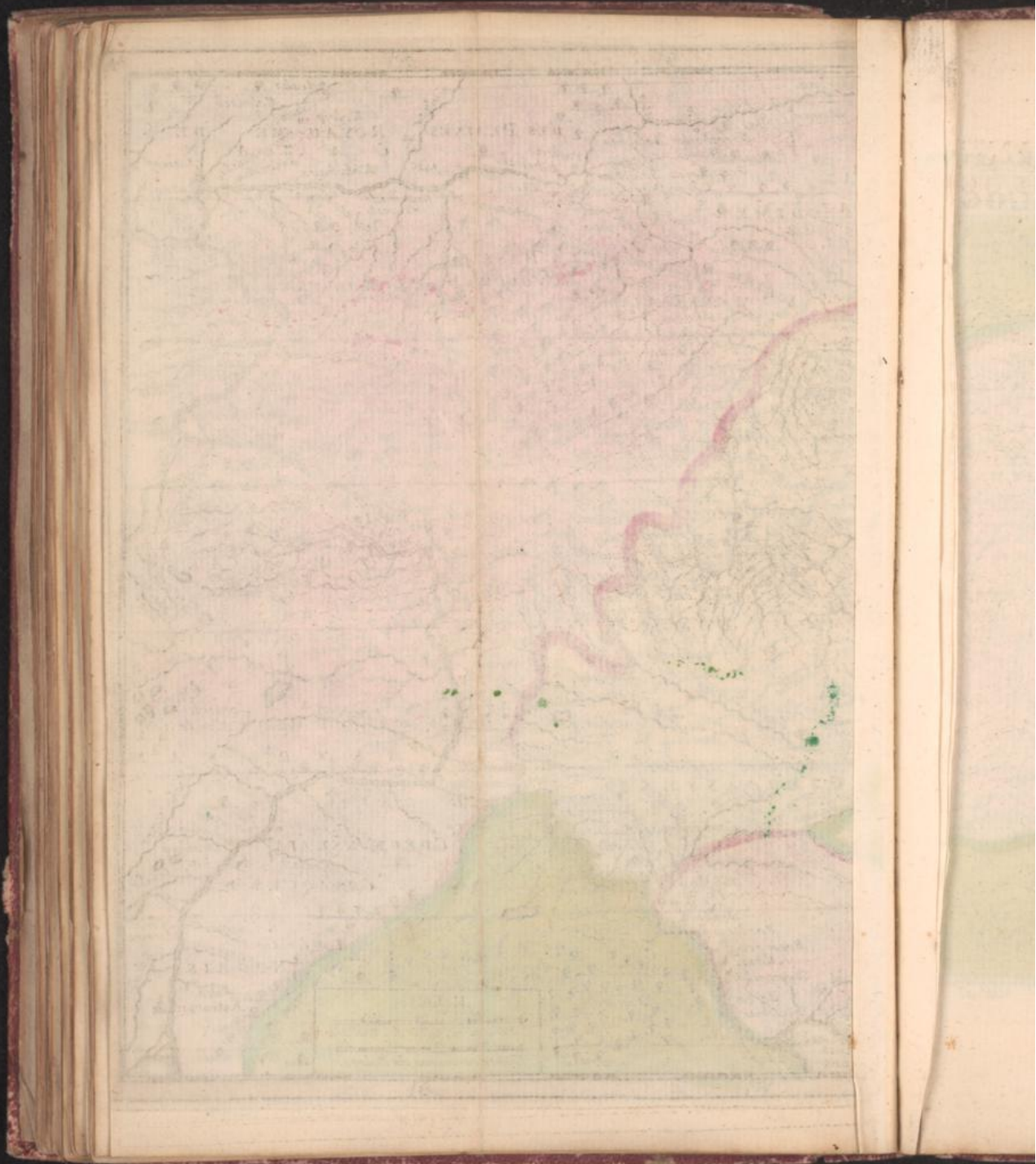







NEUWE KART  
VON M. KROHN  
1840








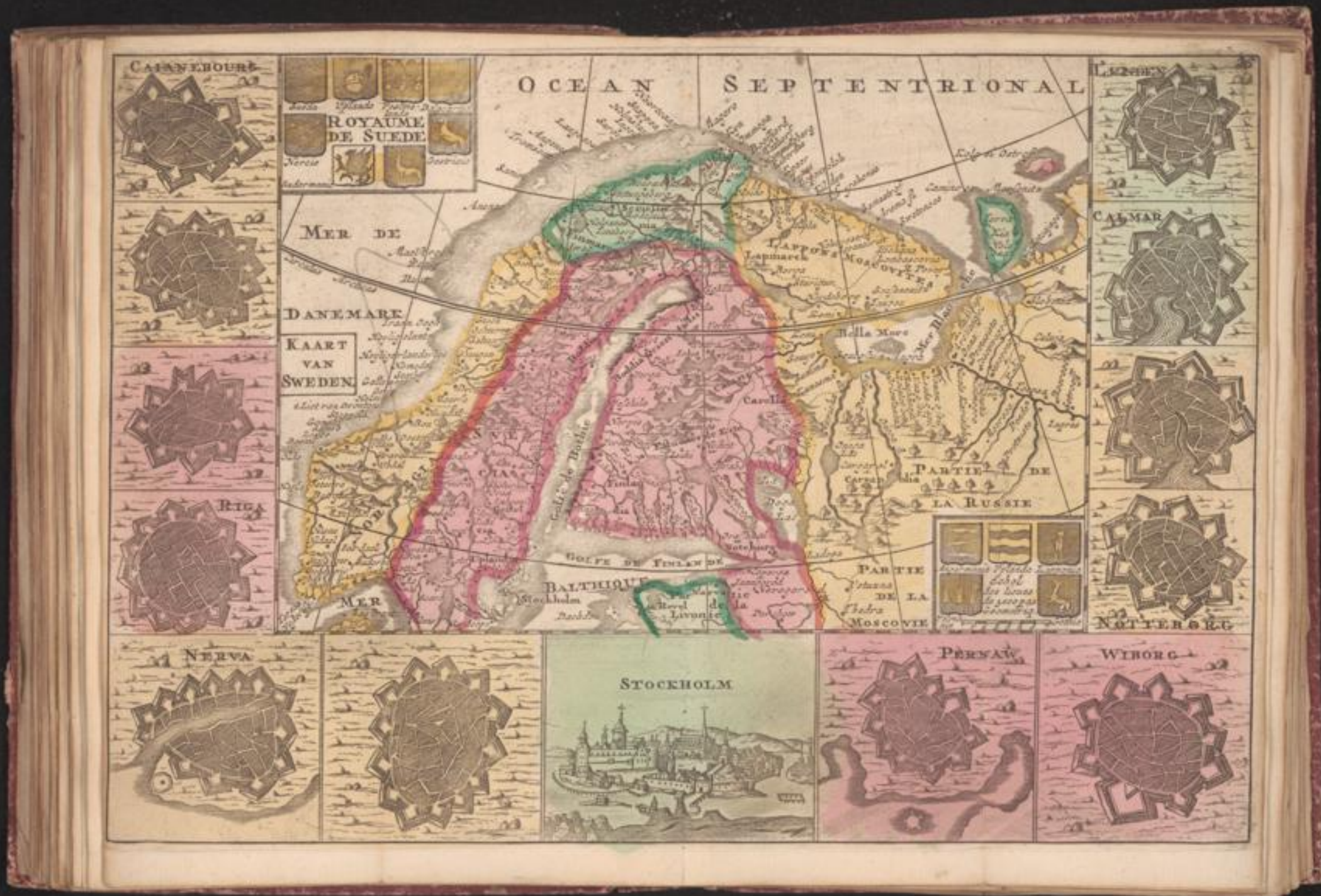
LE ROYAVME DE POLOGNE AVEC SES CONFIN.







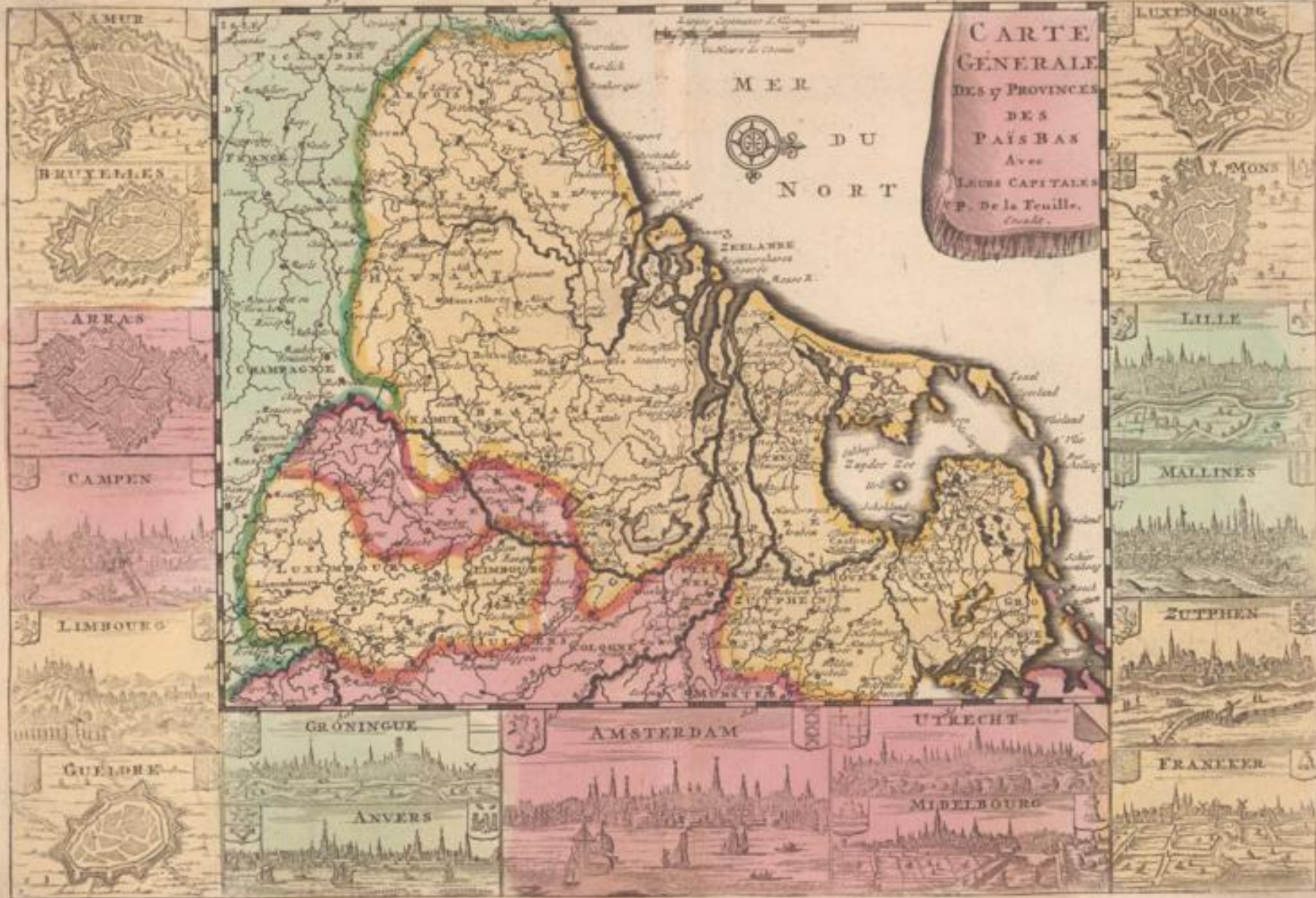



[Faint, mostly illegible text, possibly bleed-through from the reverse side of the page. The text is arranged in several lines and columns, with some words appearing to be "WILHELM", "KONIG", "PREUSSEN", "KONIGLICH", "KABINETT", "BIBLIOTHEK".]

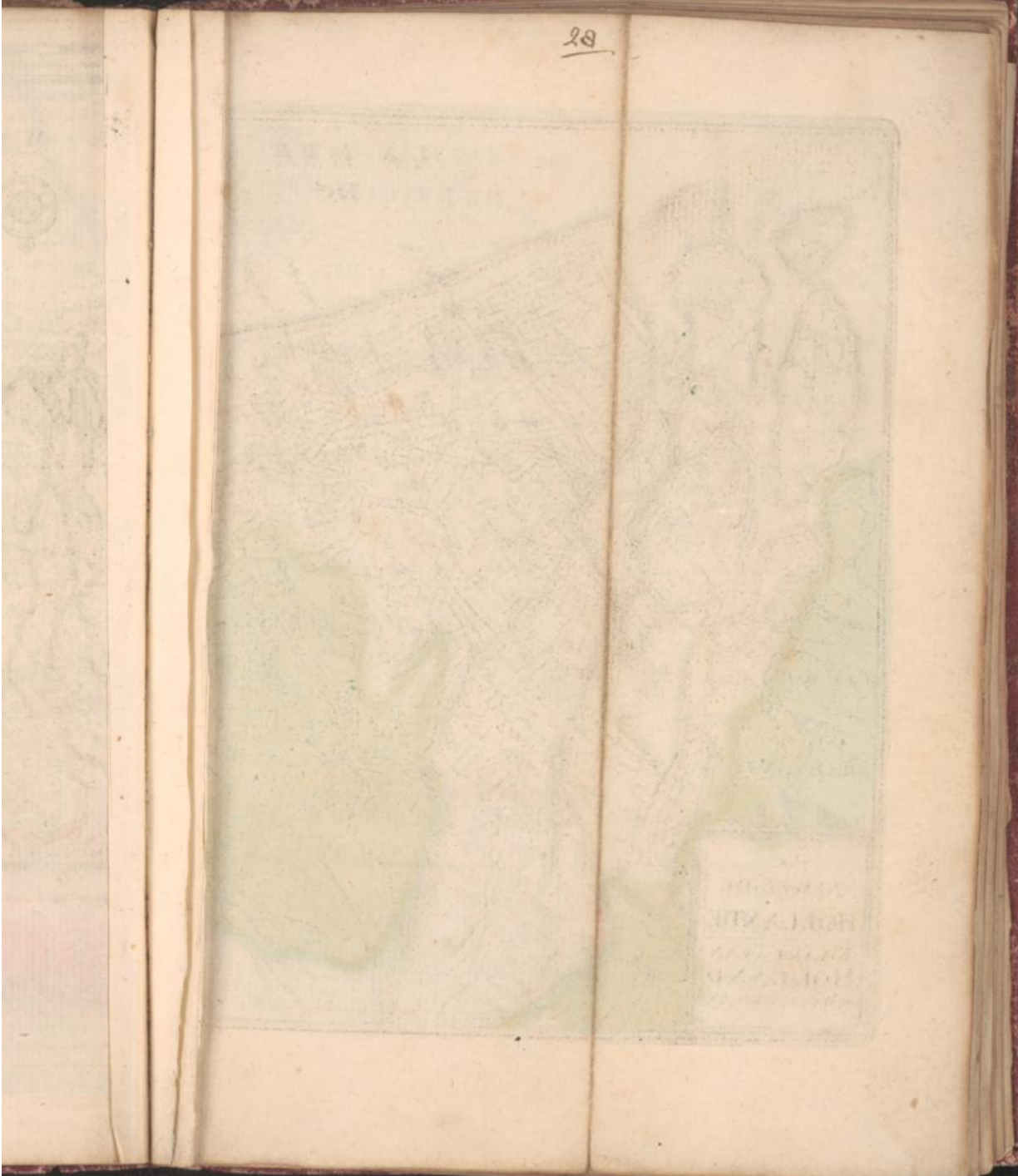




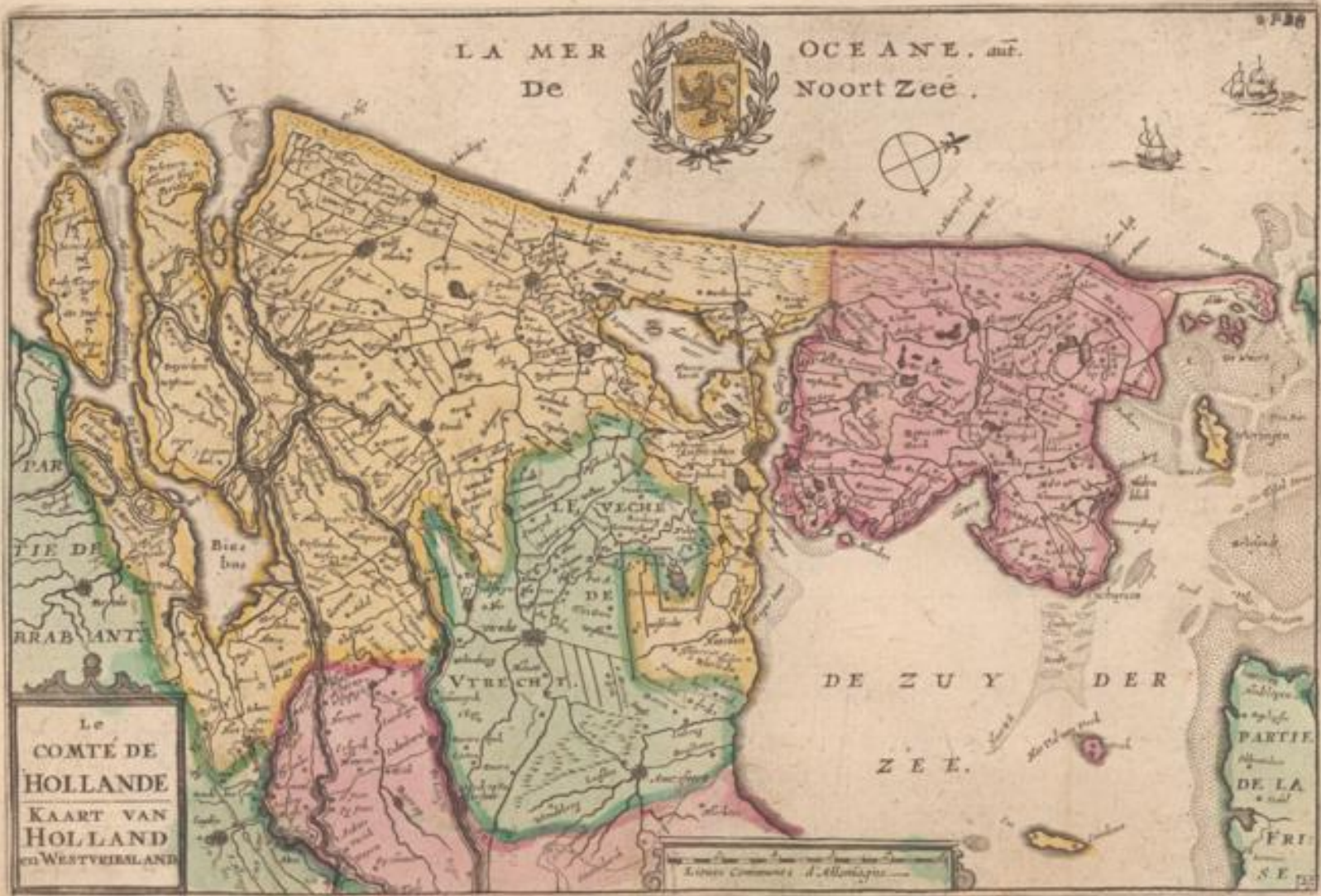







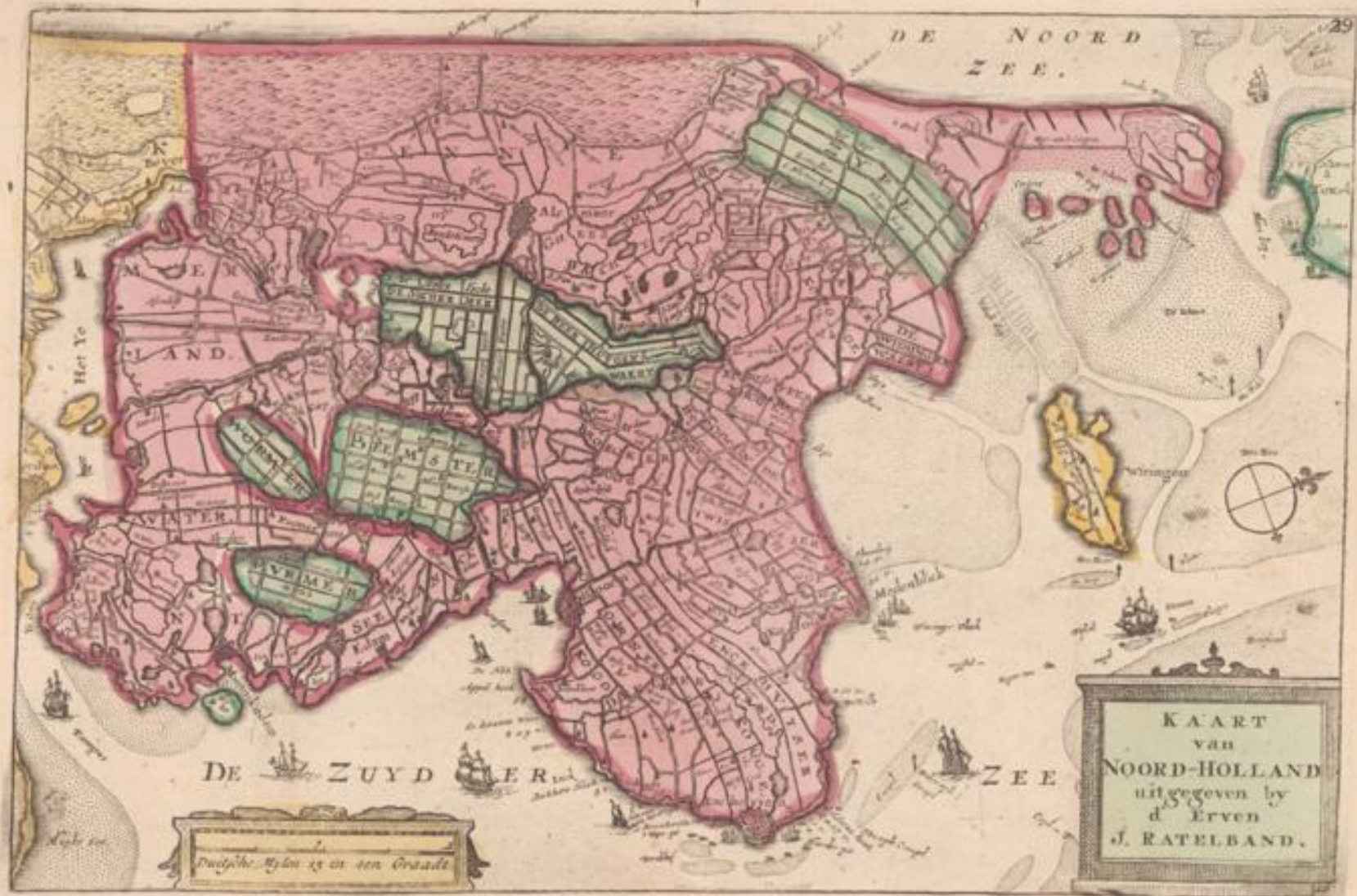


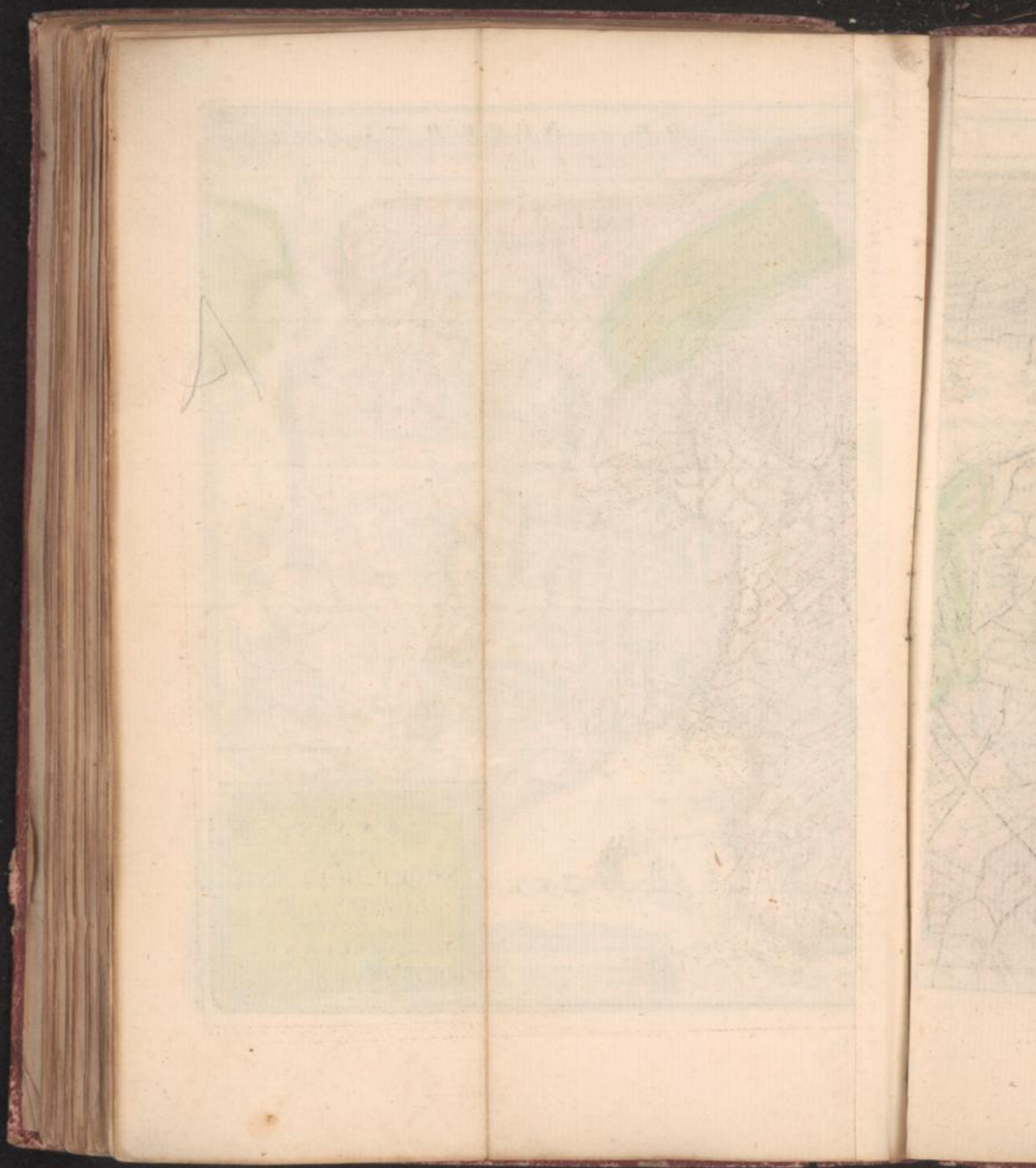




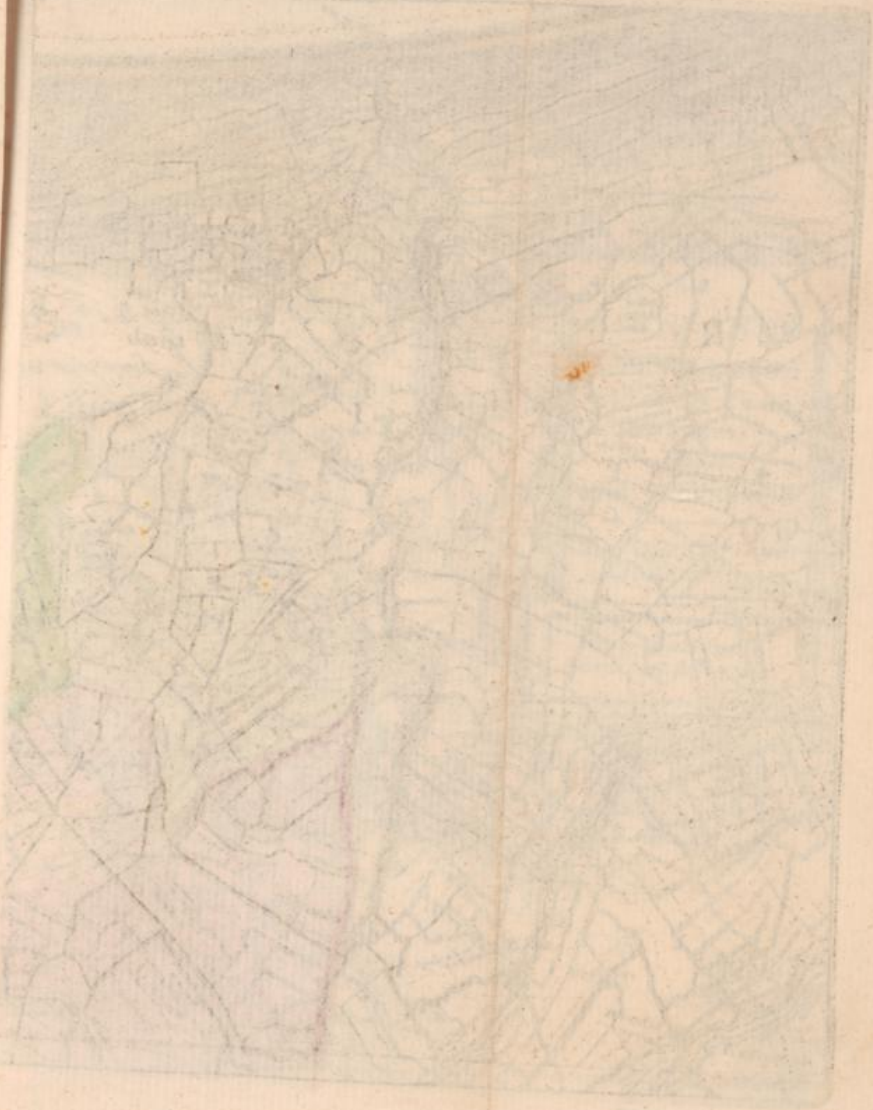


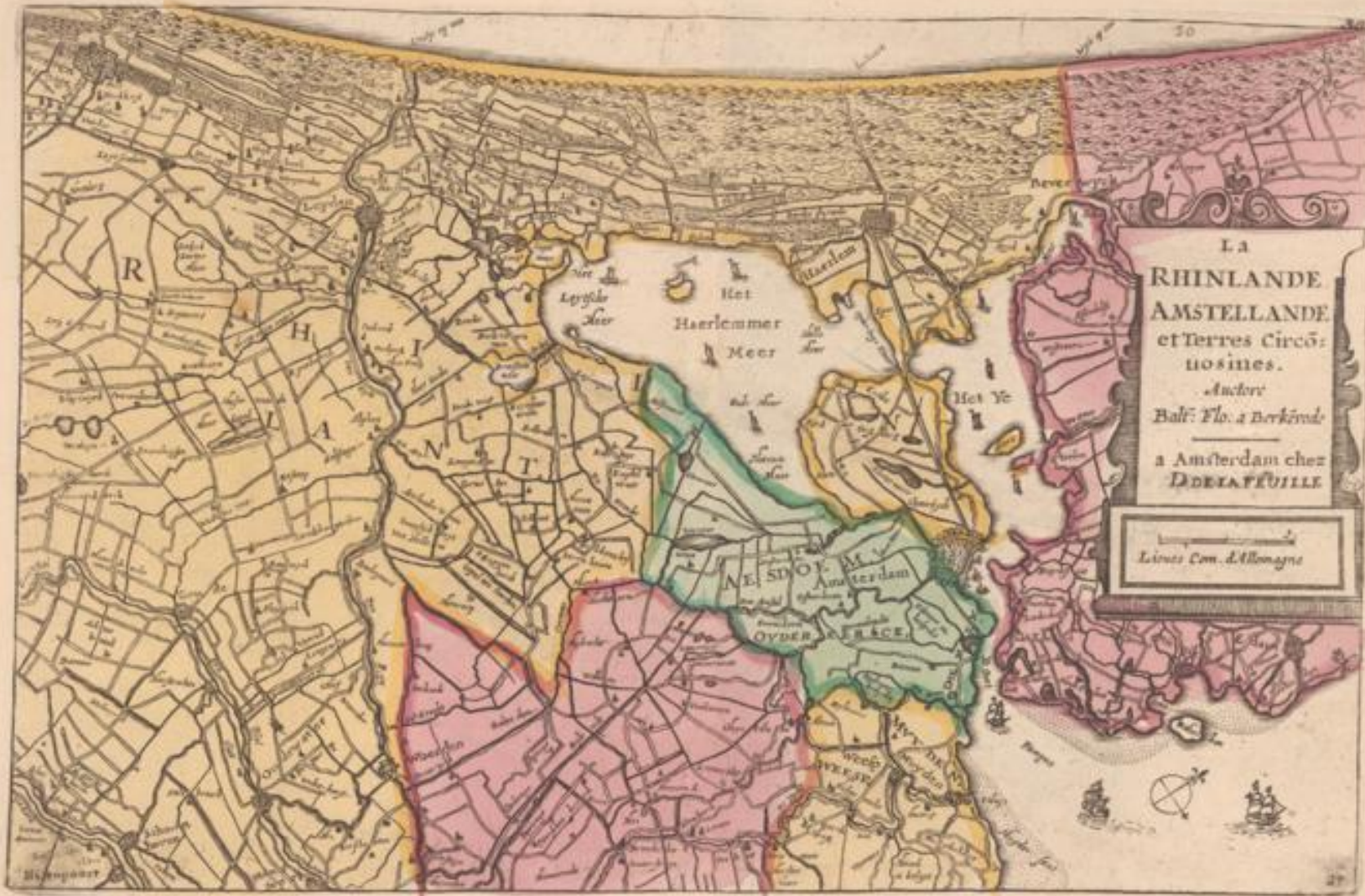
207

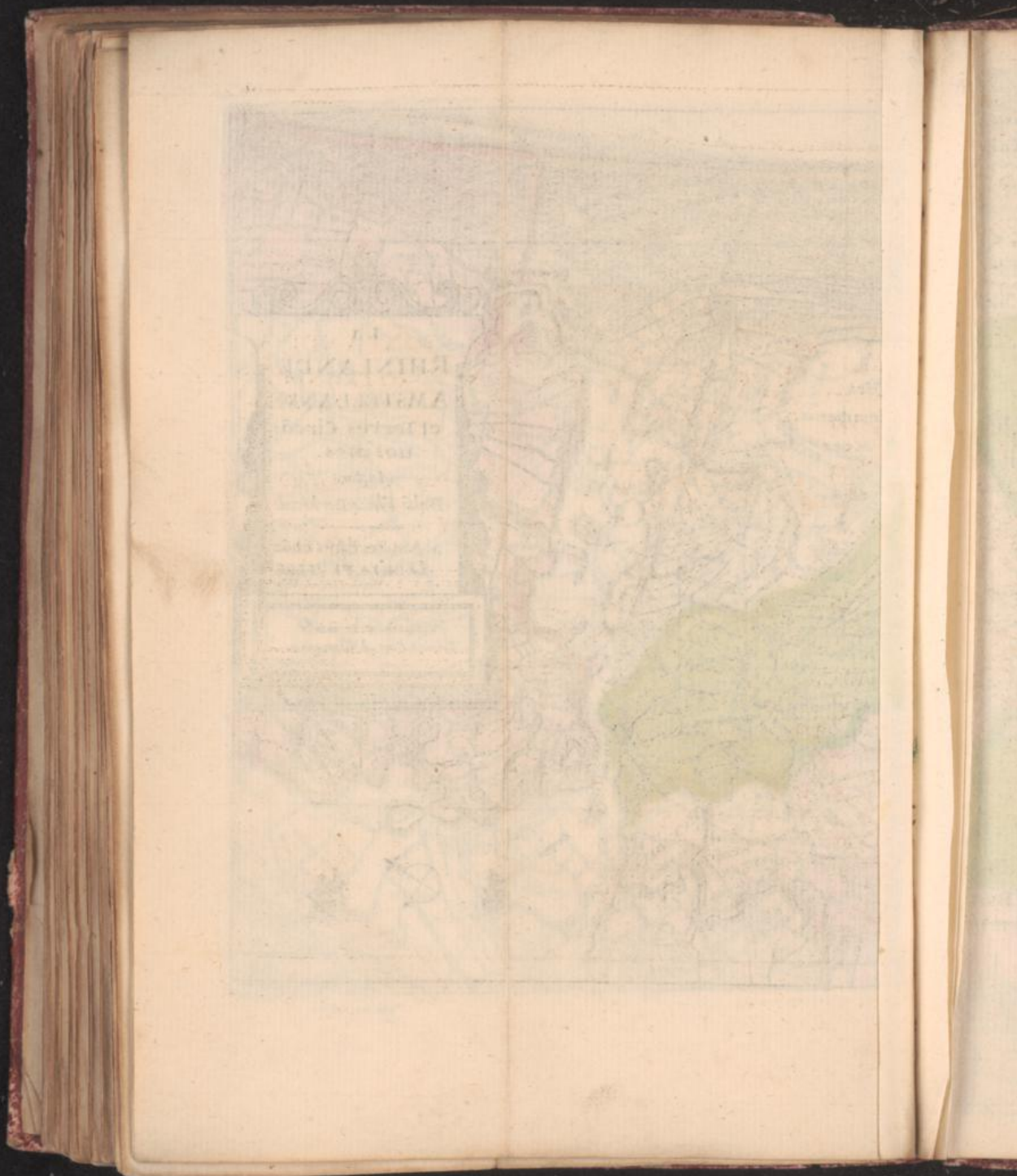





30

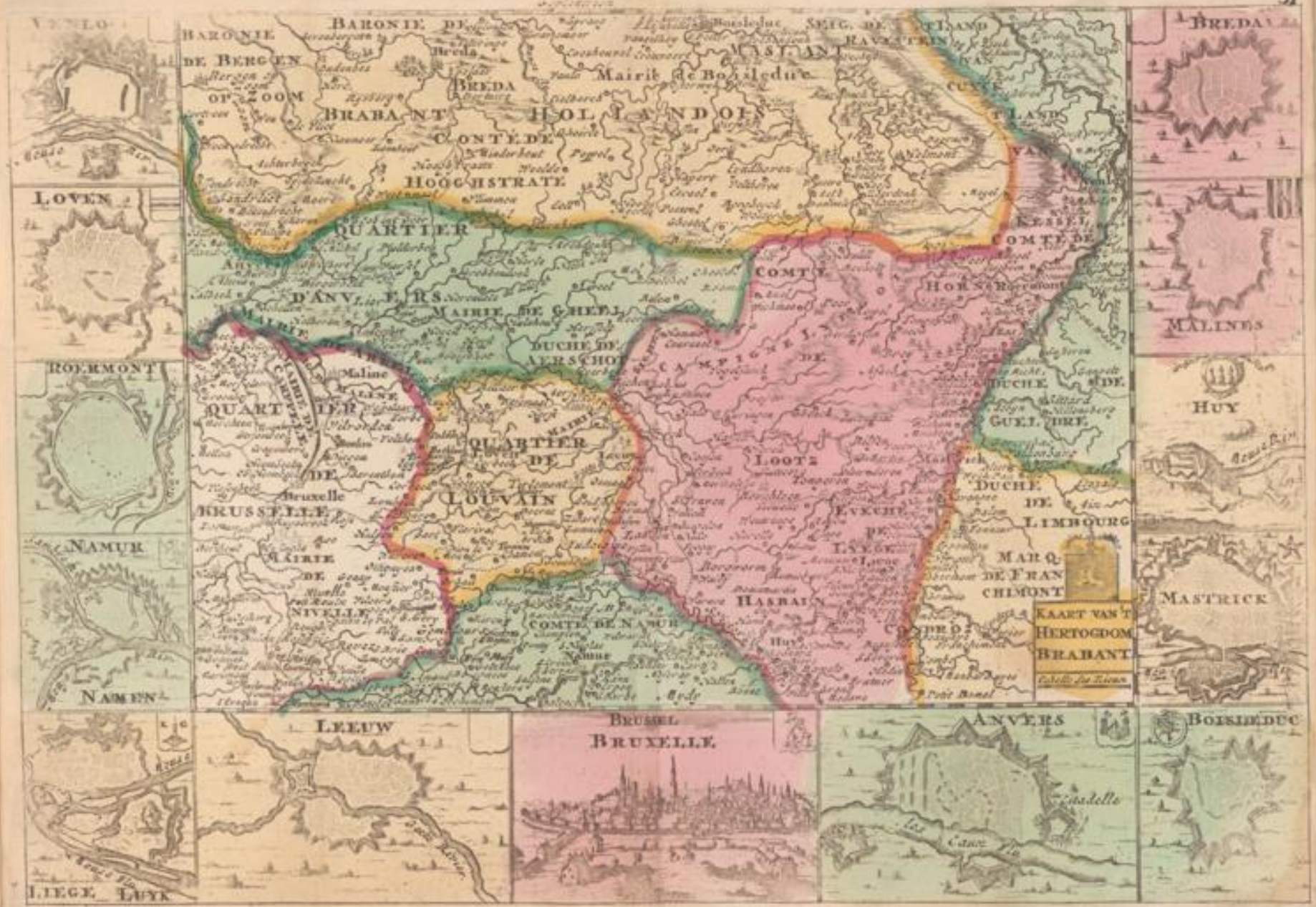








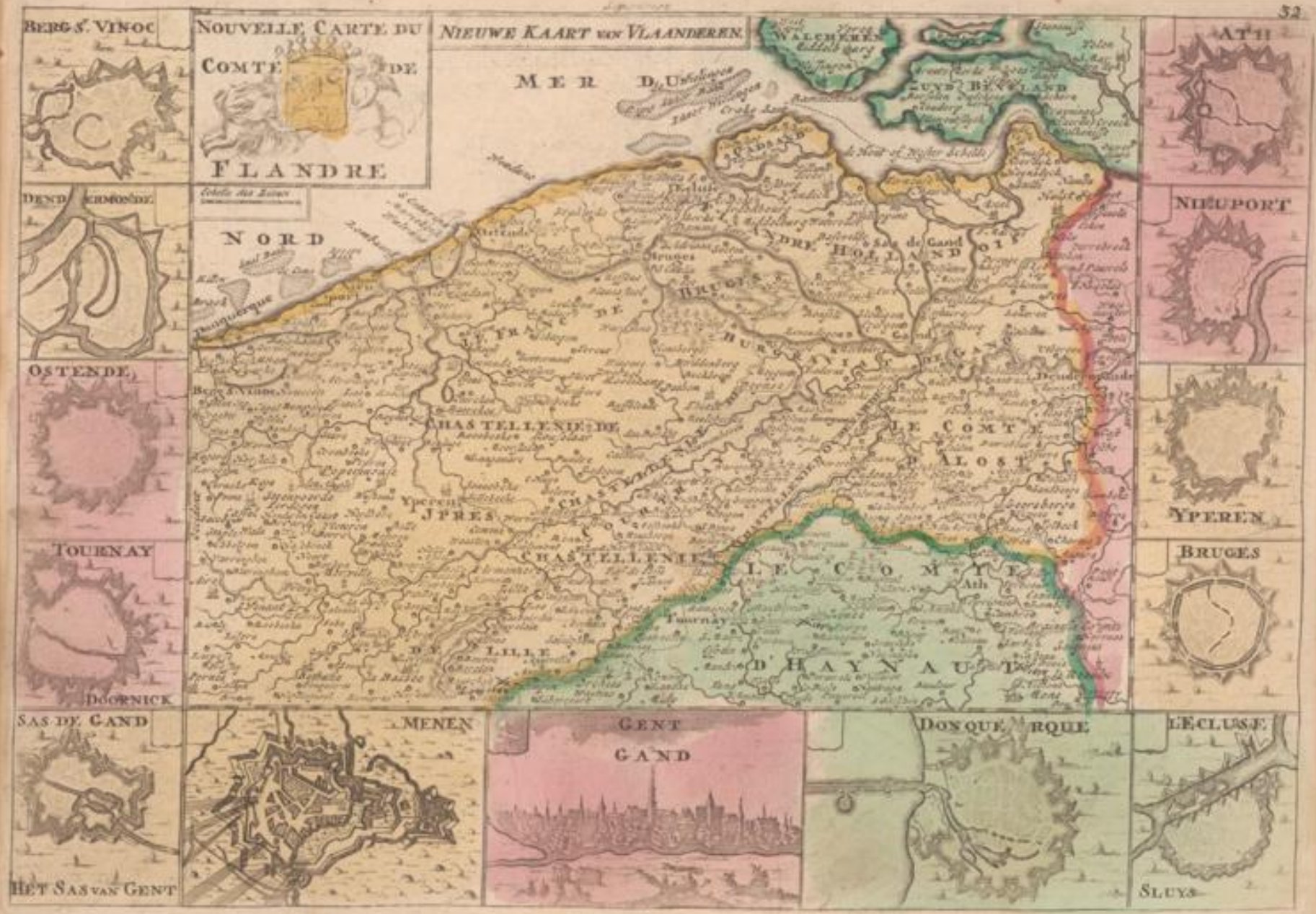




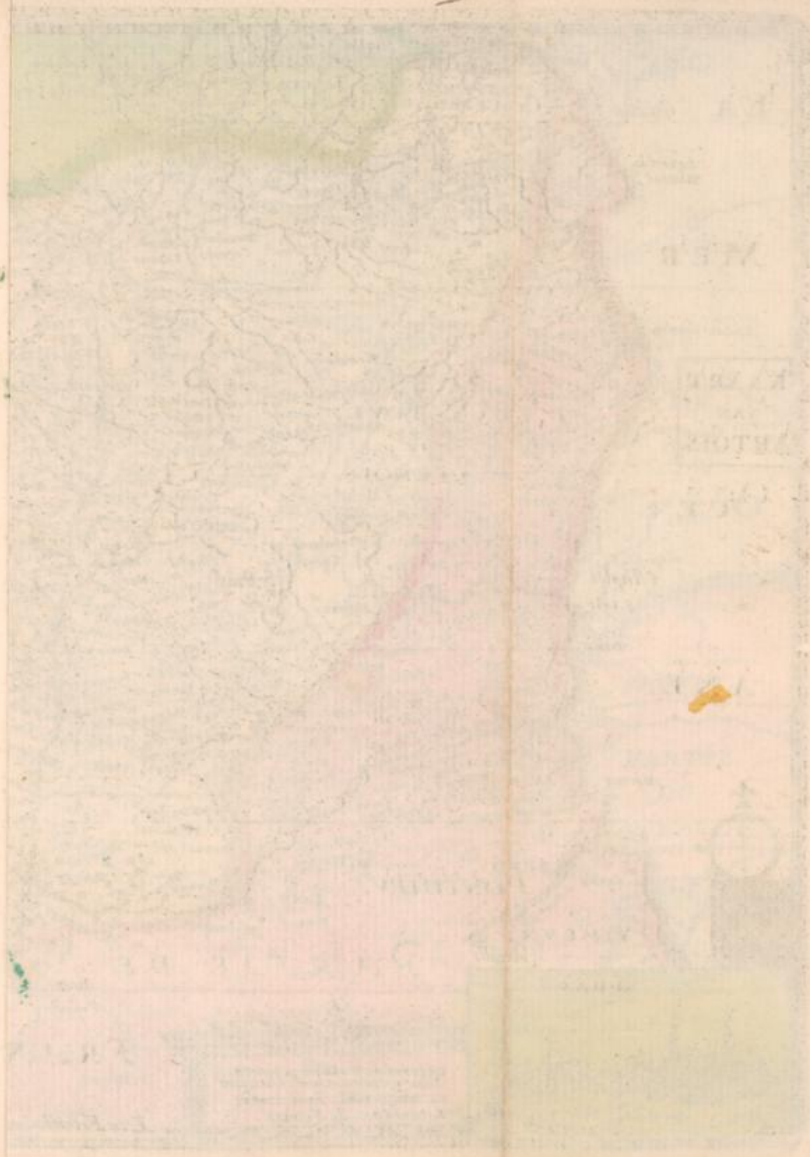















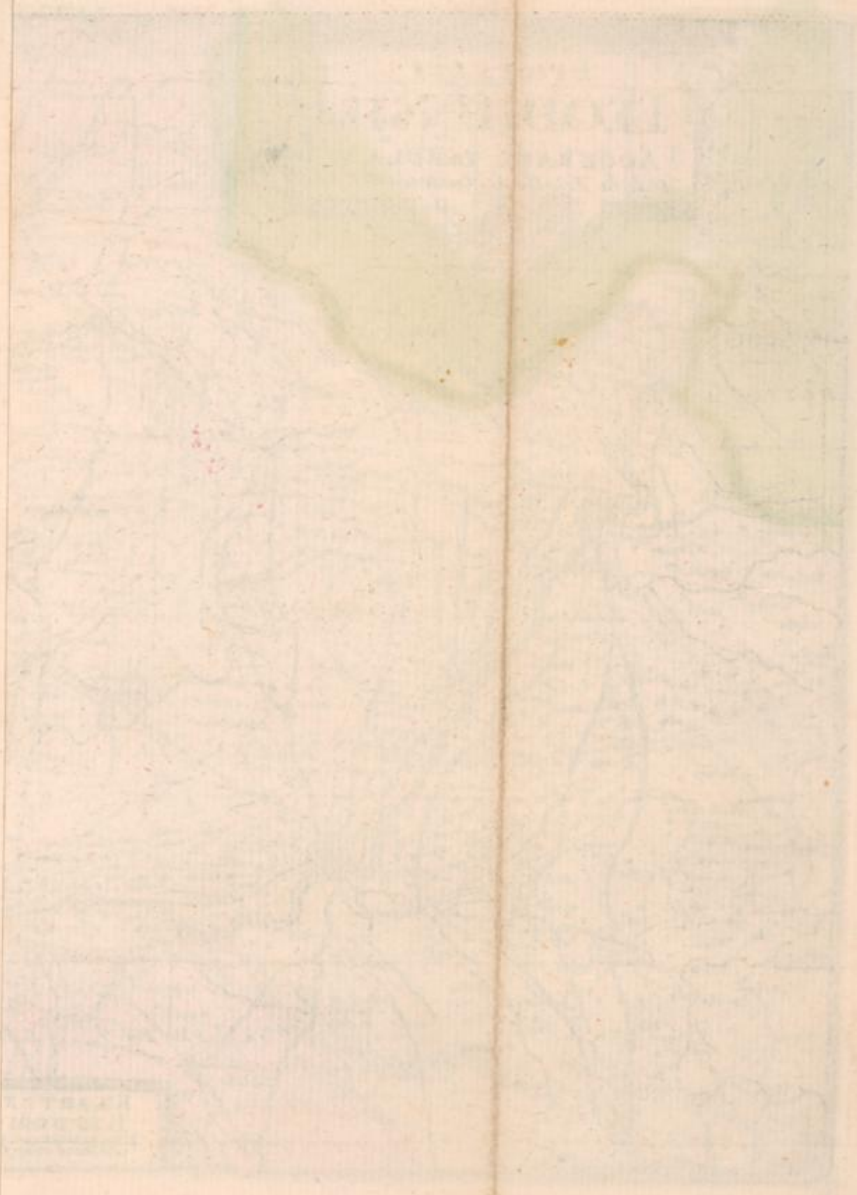













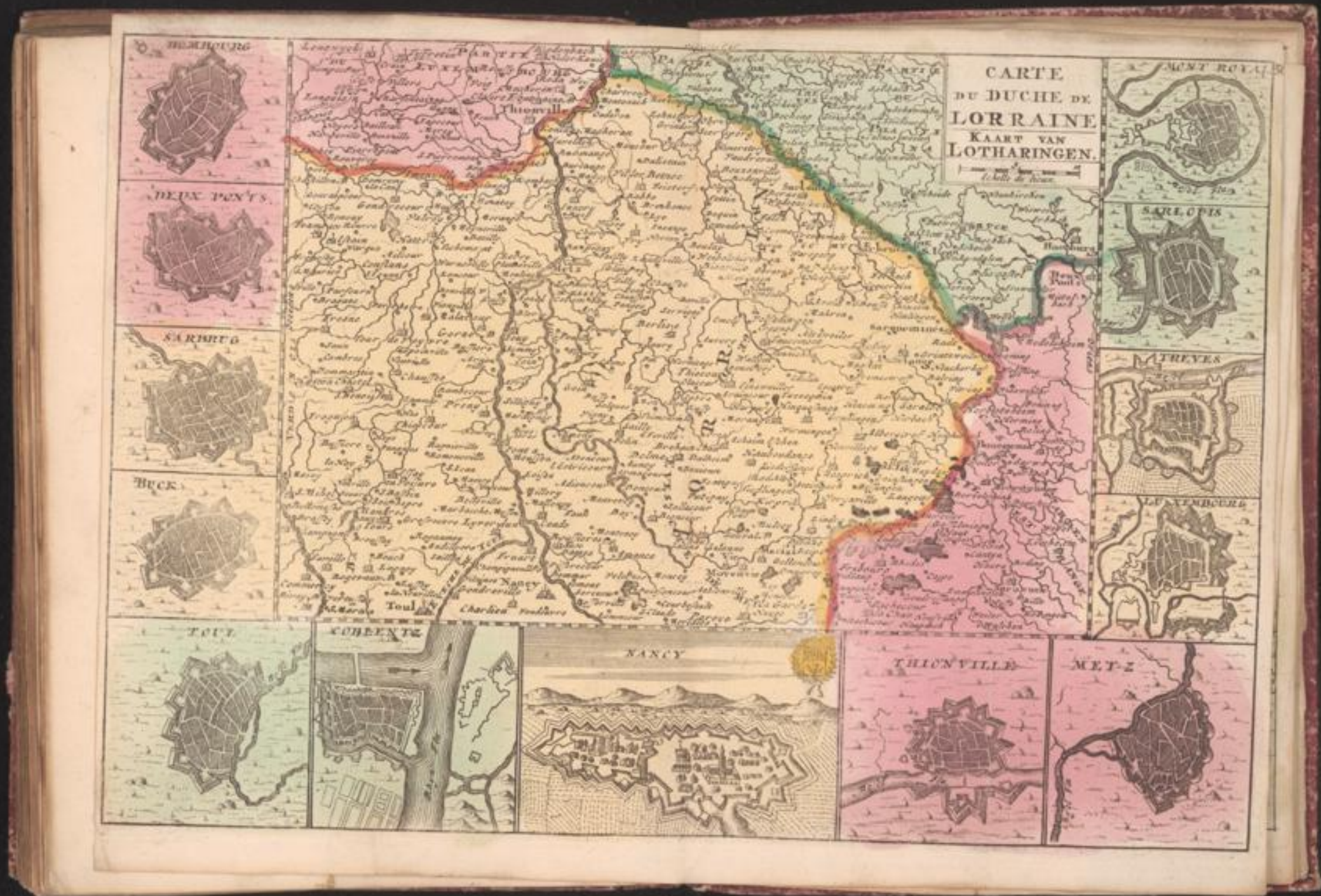


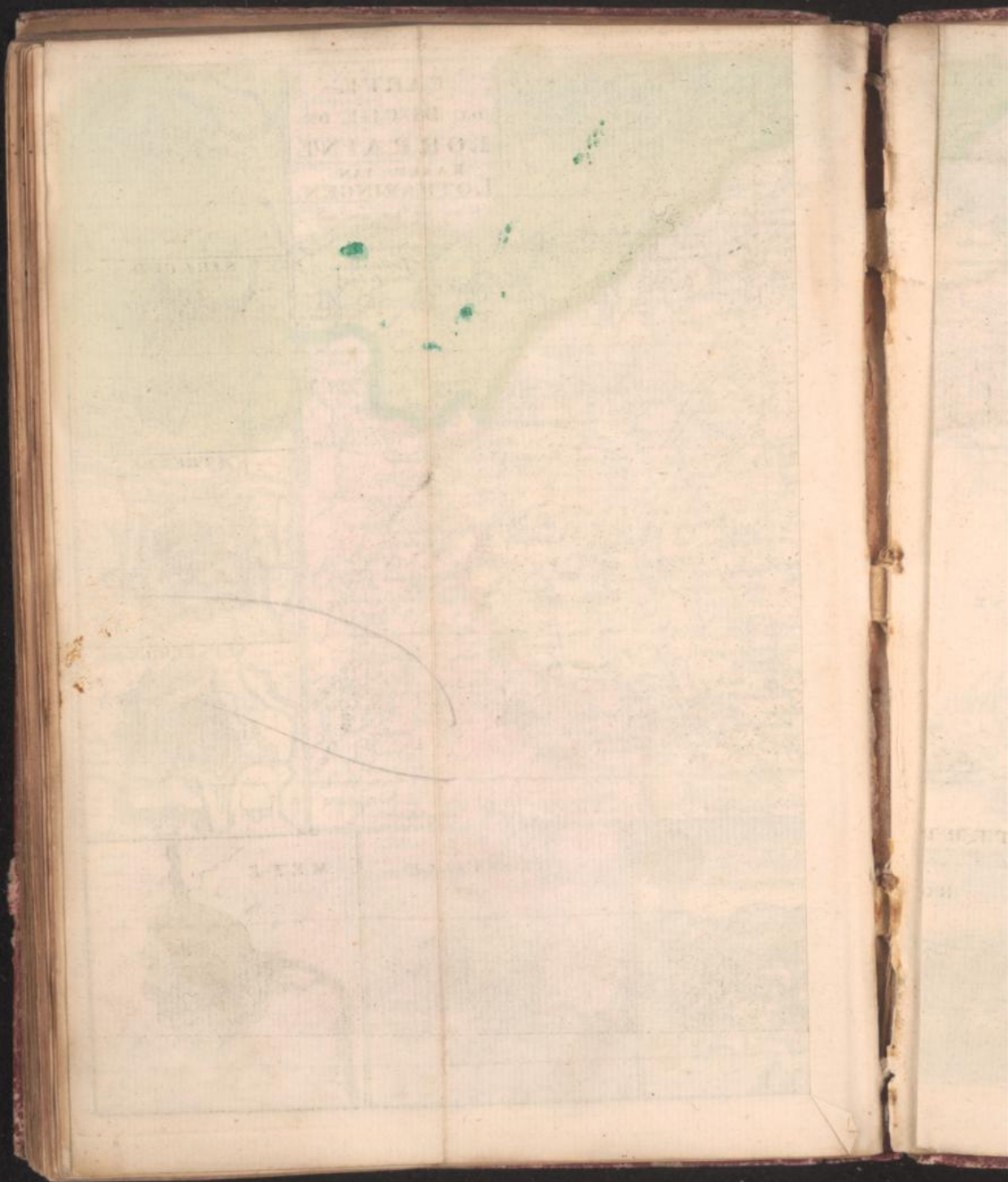


36









NOV 17 1851  
CARTER  
D. TALLE  
MR. MEDICAL



