

EX

*See Engraving*







EX FORMIS PETRI SCHENCK AMSTELÆDAMI. cum Priv. ord. Holl. et West-Frisiæ.

*Gr. Krieff sculpsit.*

*Phil. Kluver delin.*

*J. de Rabuis. sculp.*

Comptat  
Anno. 1703.  
F. M. avianus  
v. h. mistler.



Rara  
Bint 1403 (2<sup>o</sup>)

35. ...
33. ...
32. ...
31. ...
30. ...
29. ...
28. ...
27. ...
26. ...
25. ...
24. ...
23. ...
22. ...
21. ...
20. ...
19. ...
18. ...
17. ...
16. ...
15. ...
14. ...
13. ...
12. ...
11. ...
10. ...
9. ...
8. ...
7. ...
6. ...
5. ...
4. ...
3. ...
2. ...
1. ...



*[Faint, illegible handwritten text on aged paper]*



SLVIA

o. 48
















BODEIAN HAND-MADE






















BODLEY'S HEAD-MARK






BORLEIAN HAND-MADE





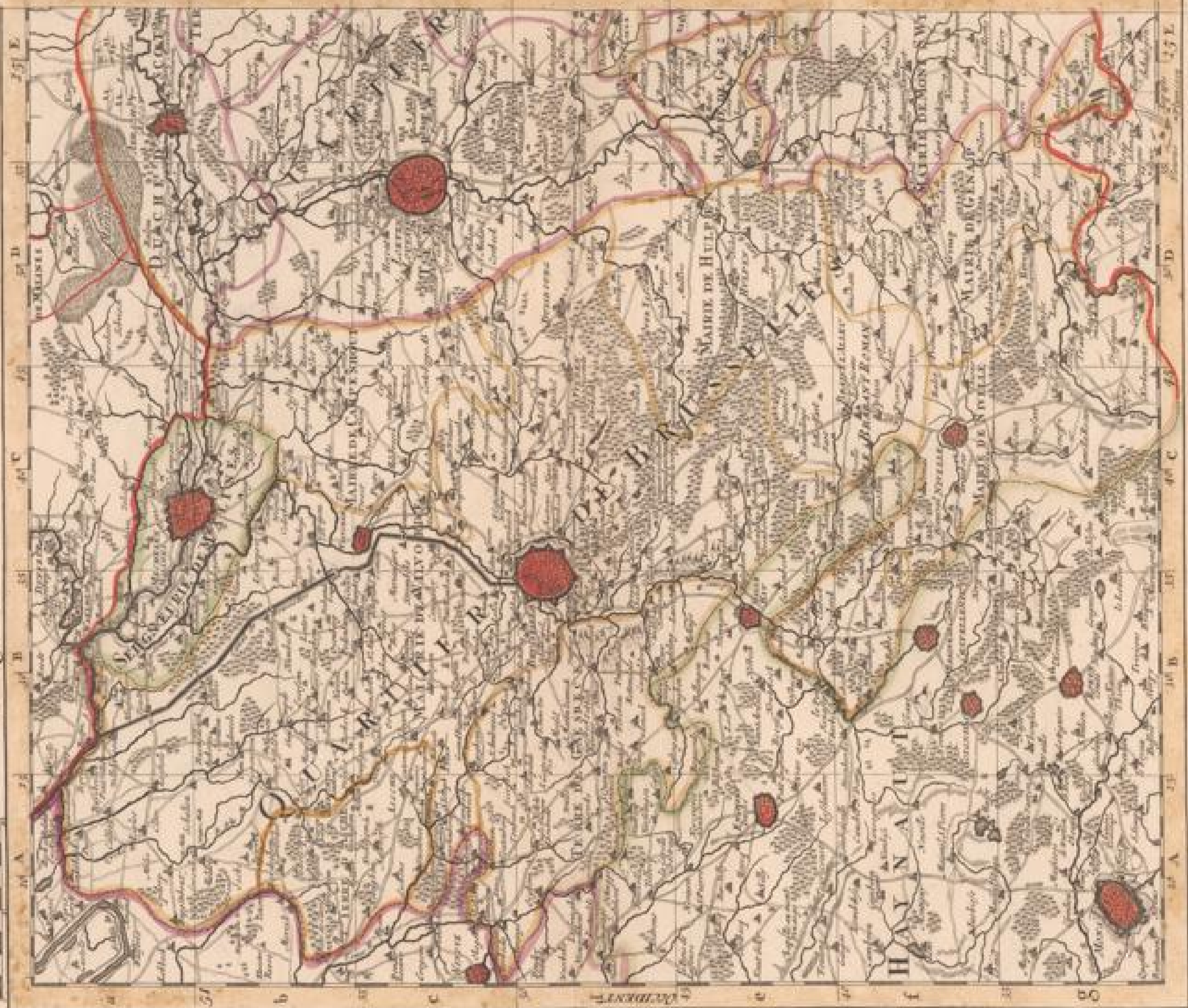









Partie Meridionale DU DUCHÉ DE BRABANT qui compr.  
*Les Quartiers de Louvain, Bruxelles, et Malines.*



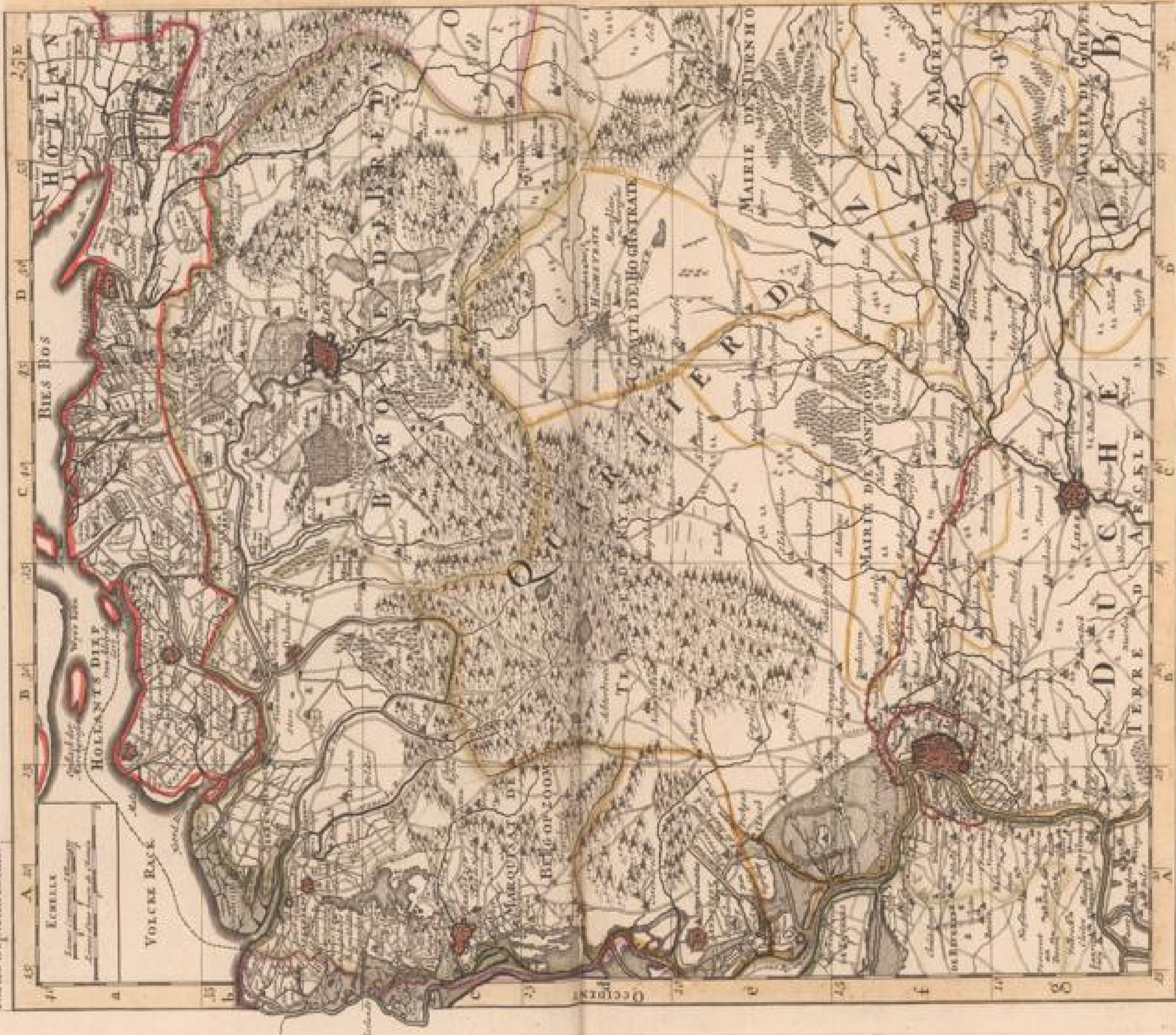







# LE DUCHÉ DE BRABANT, qui comprend les quartiers

Partie Septentrionale

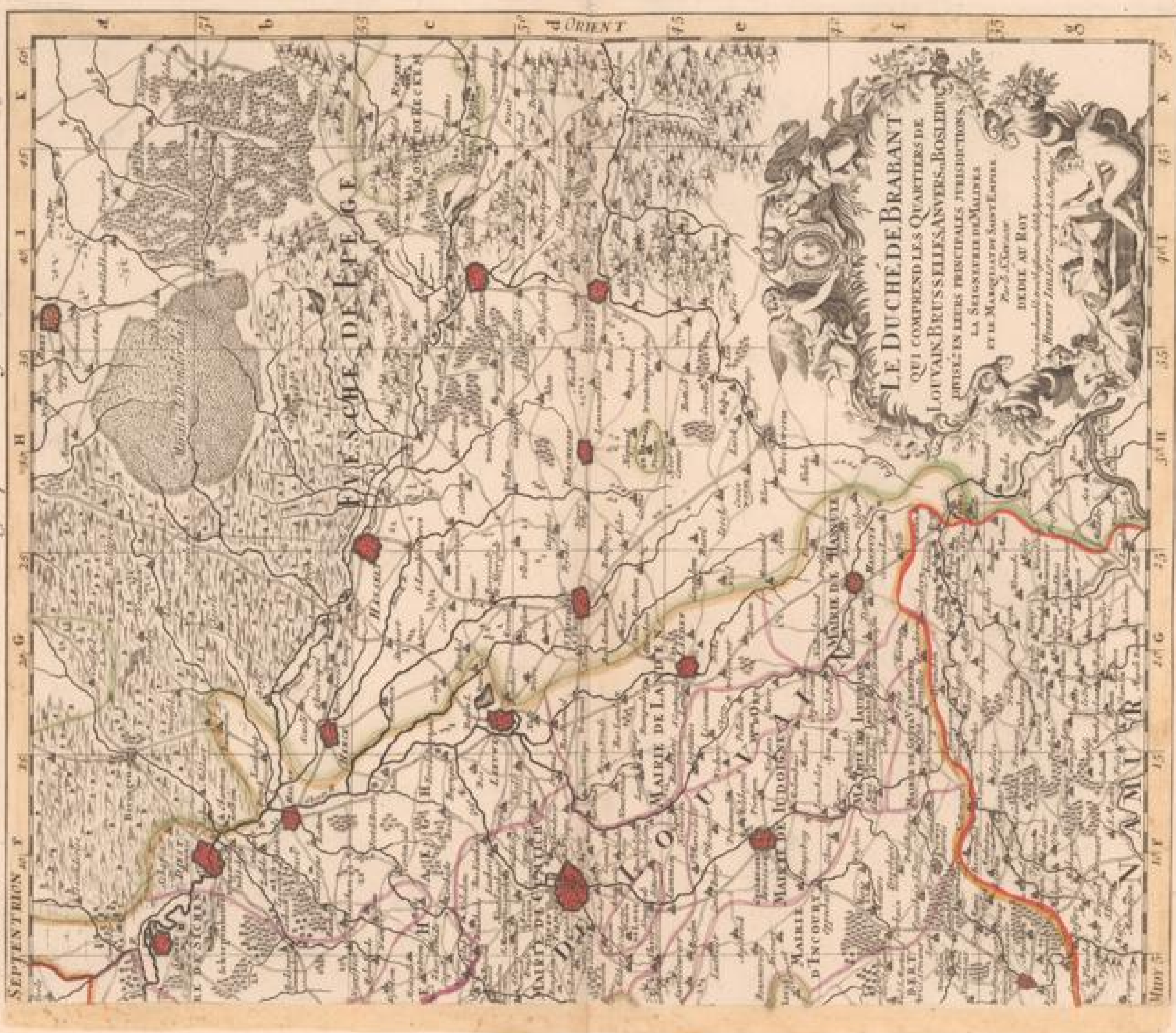








Partie Occidentale du **DUCHÉ de BRABANT**, qui comp<sup>te</sup> une Partie de l'Evêché de Liège. &c.  
*Par le S<sup>r</sup> SAVIGNON, Géographe du Roy.* AMSTERDAM chez J. MOYSE, et Compagnie, au Grand



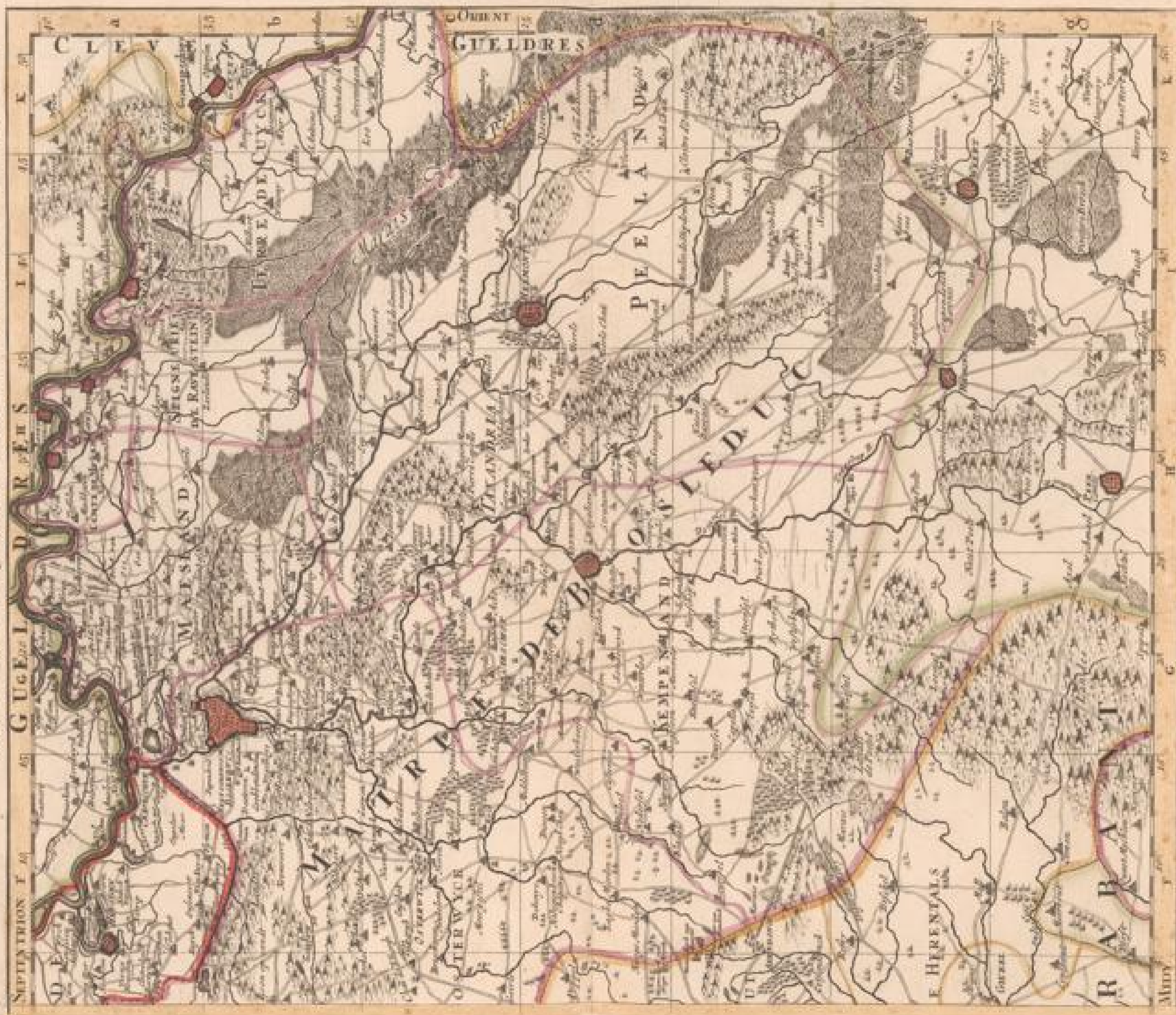
170








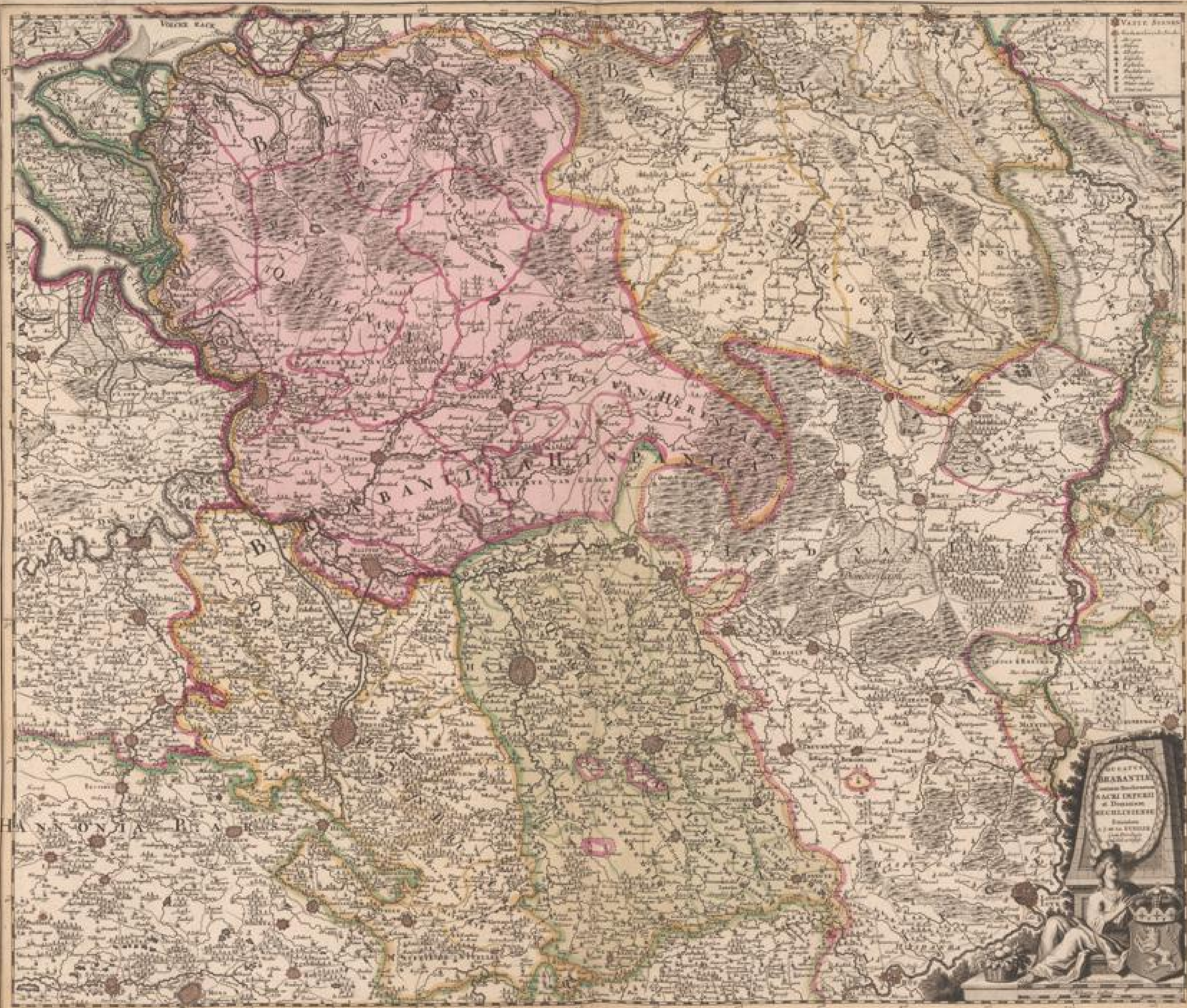
Partie Orientale du DUCHÉ de BRABANT qui comprend la MAIRIE de BOSLEDUC.  
*Par le S<sup>r</sup> Savvas Geographe du Roy. A. ANSTEDAM. del. P. VAN MEER. sculp.*






































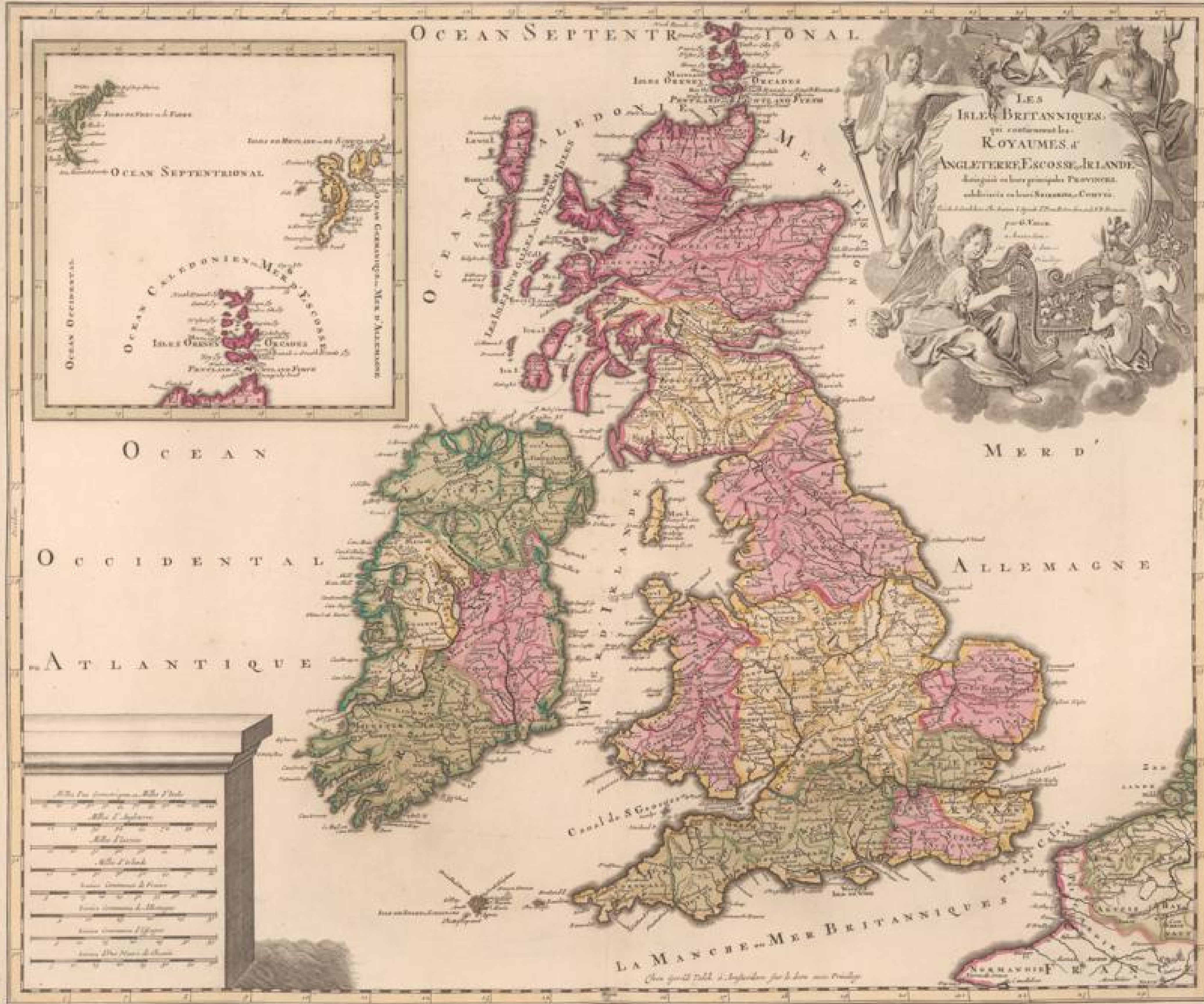















RODOLPHUS HYDRO



1891






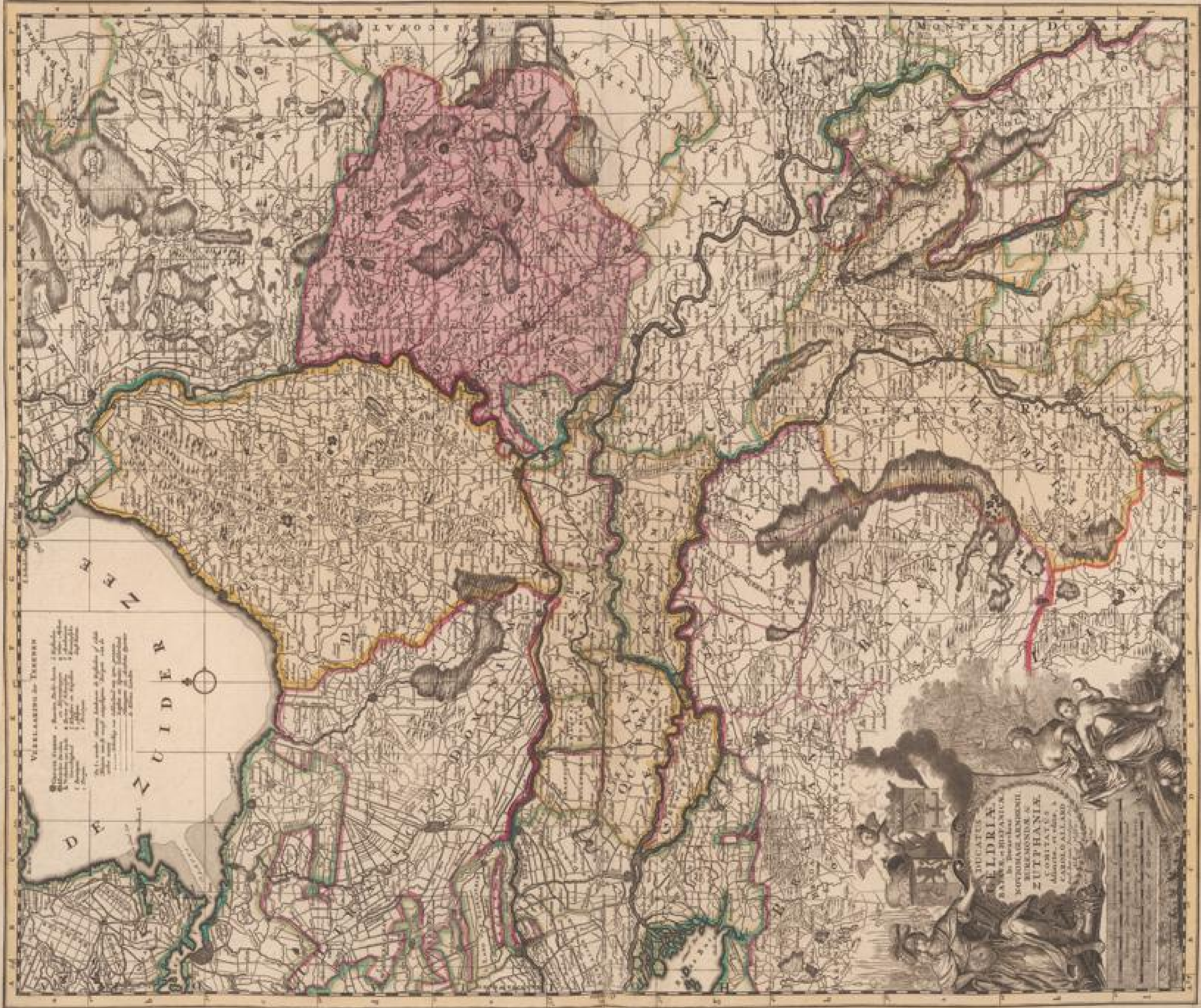


1880

1880

BOULEVARD - PARIS



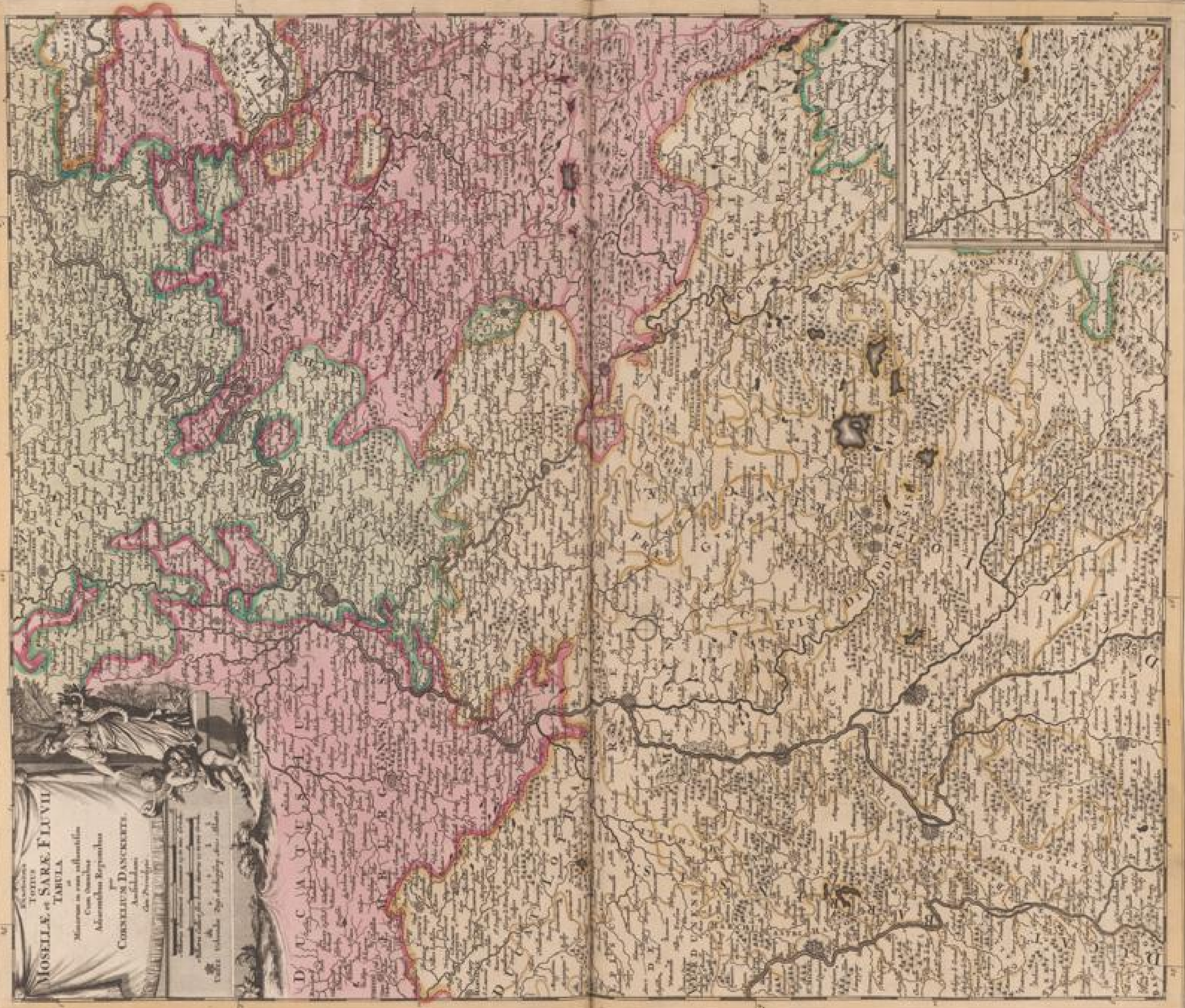






ВООТГЕТУИ - НУМД - НУМД



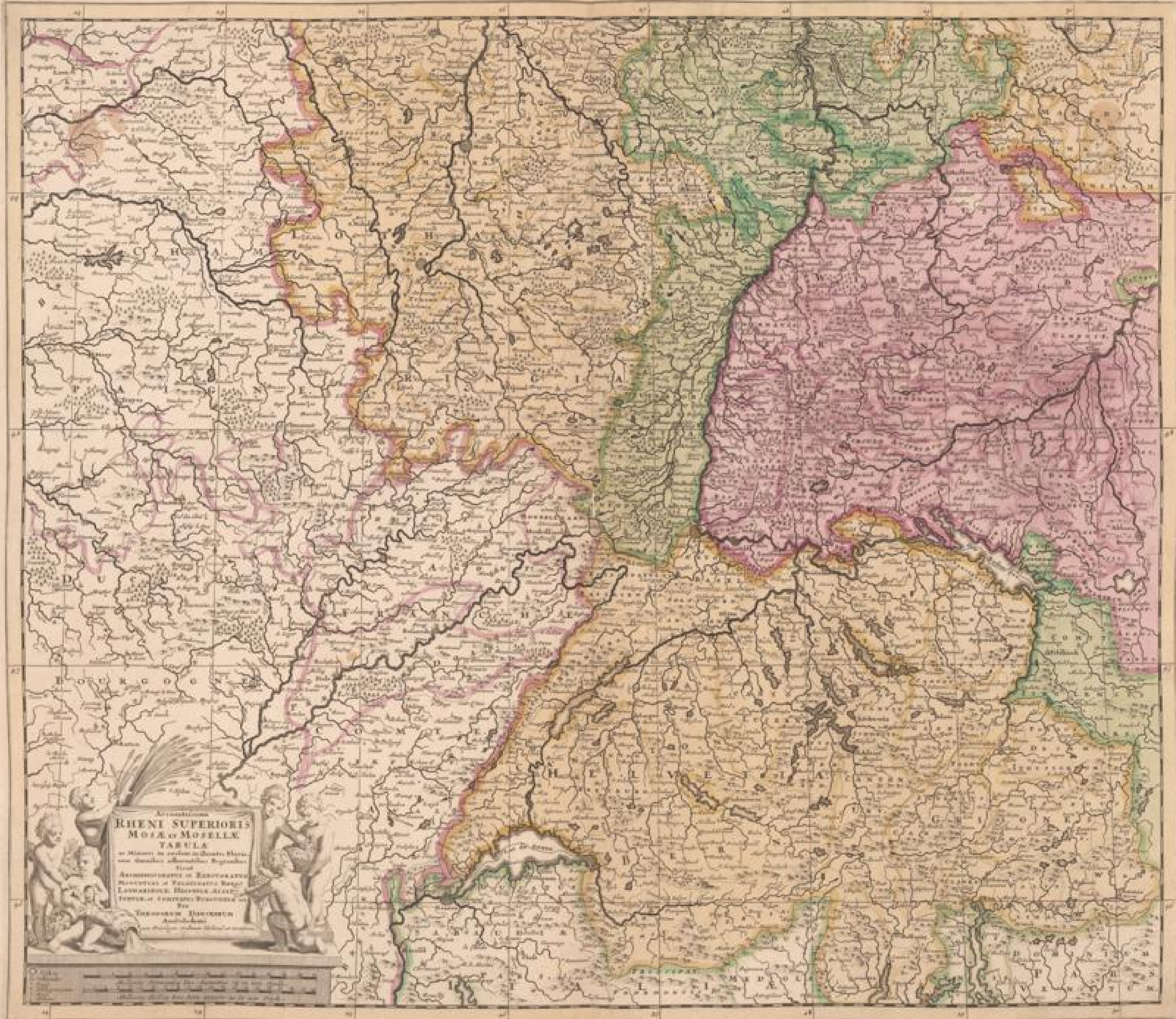


MOSELLA et SARA FLUVII  
 TABULA  
 Mensem in una exhibentem  
 Cum omnibus  
 Adjacentibus Regionibus  
 CORNELII DANCKERTS  
 Auctoris  
 Amstelredami  
 Anno 1711









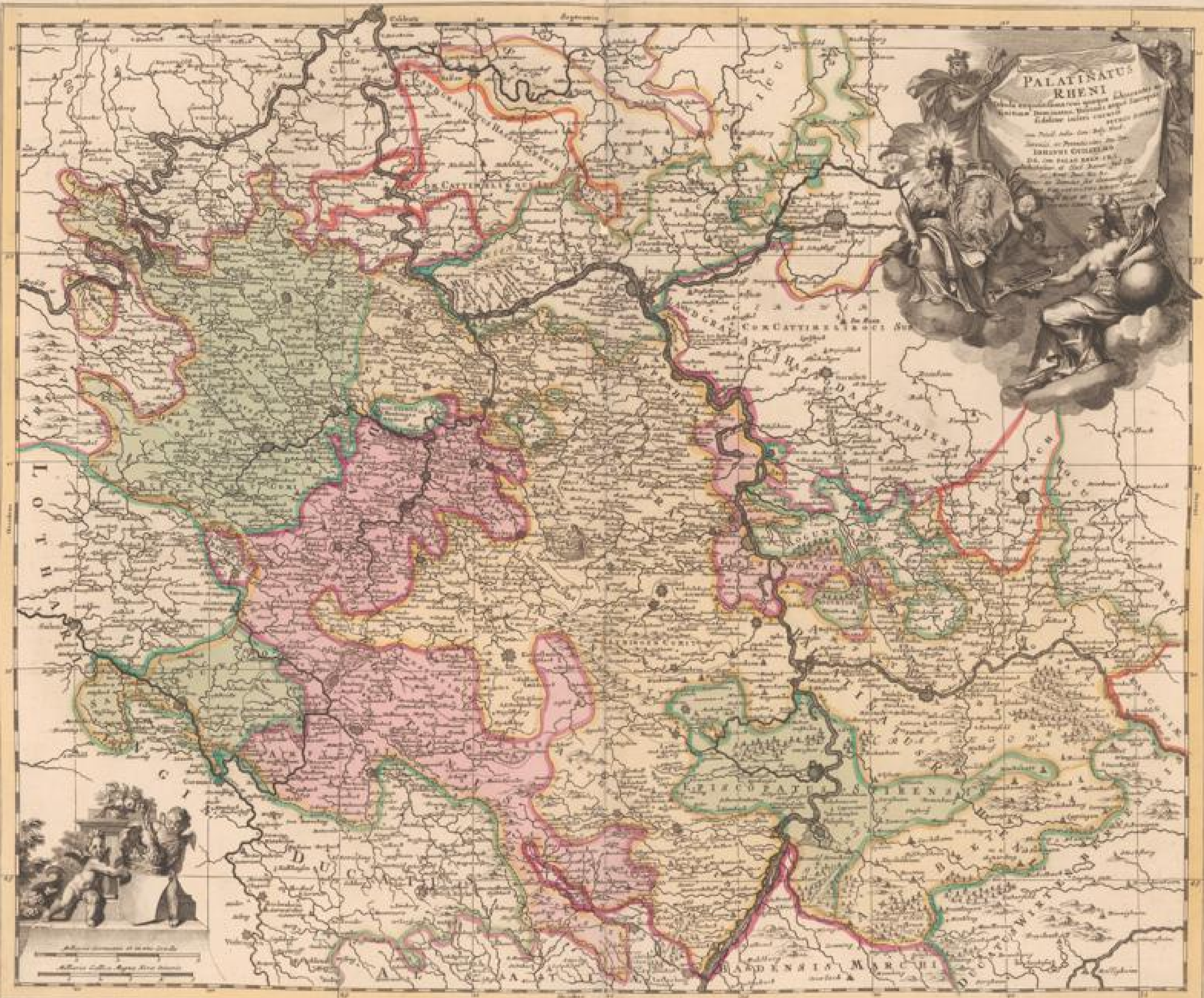








1845

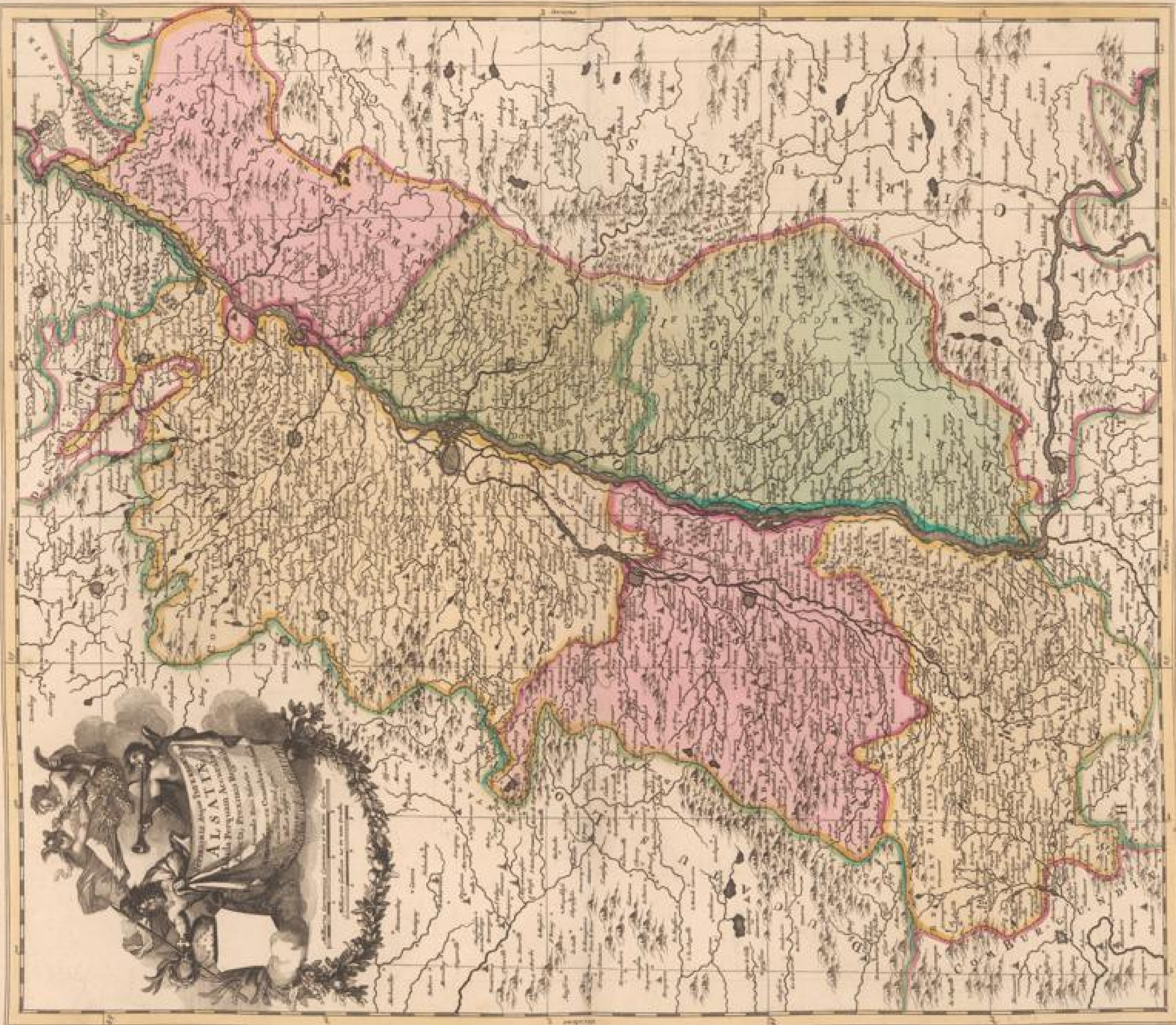










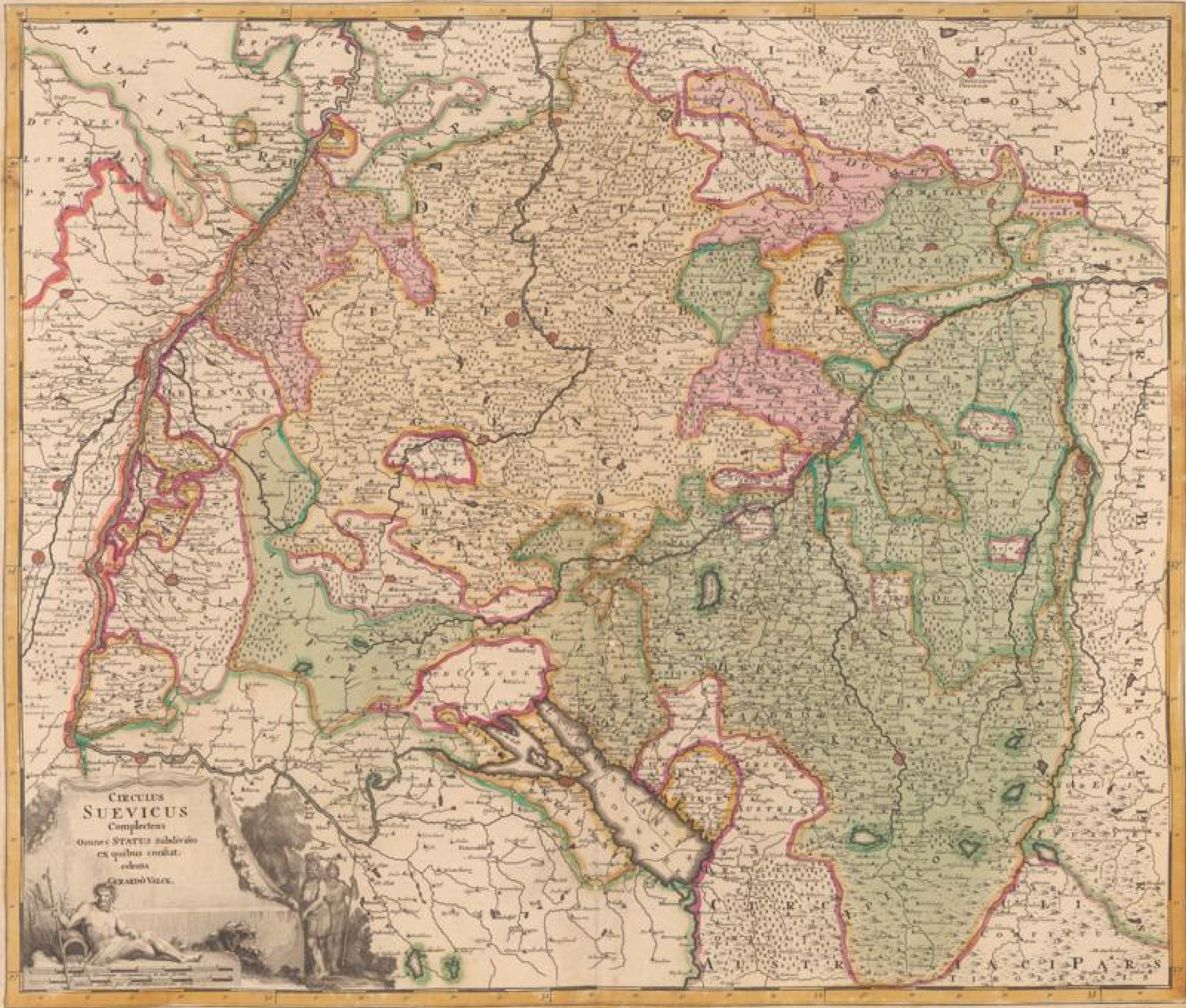














BODENHAND-MAPPE

















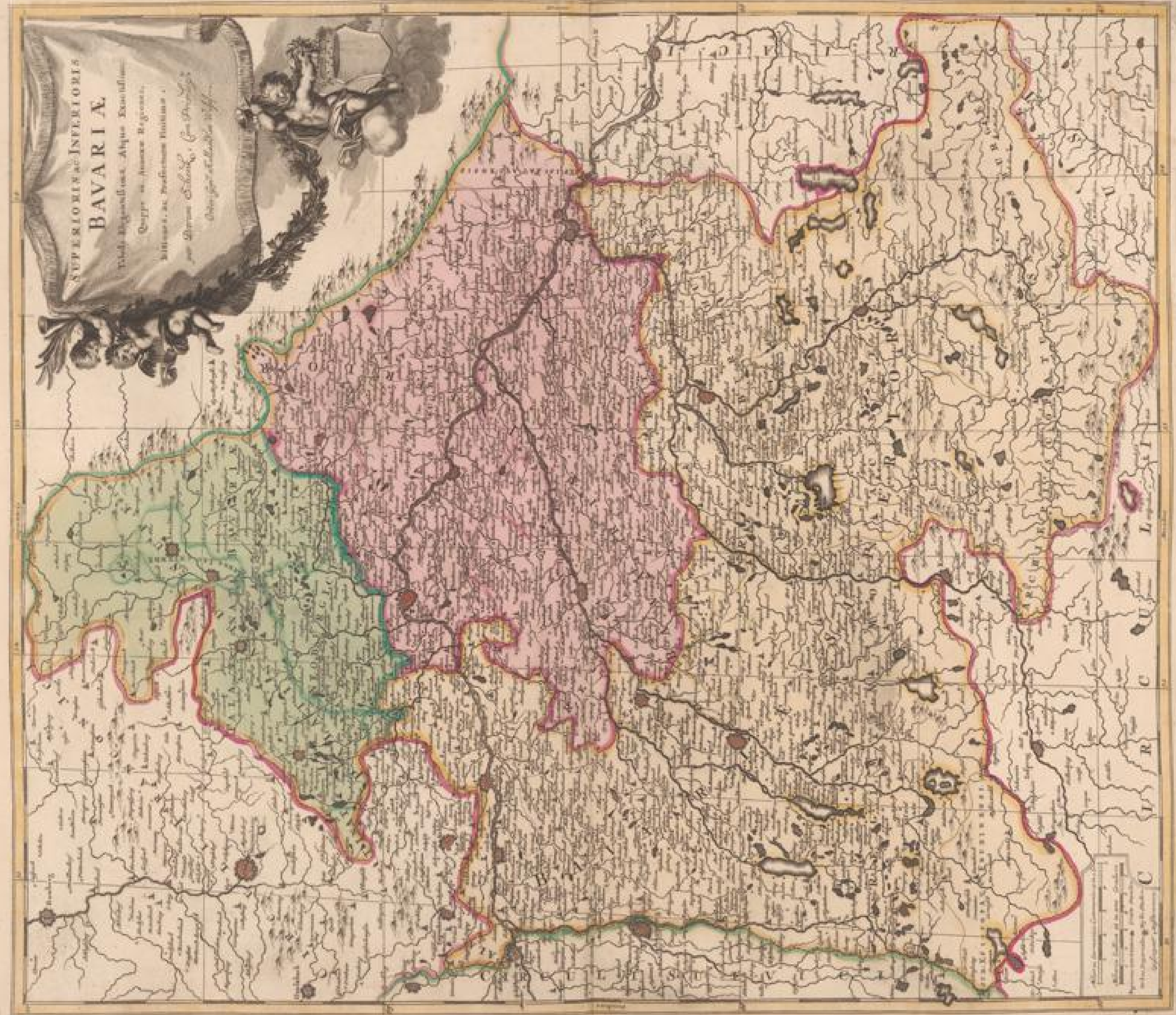
GENERALIS  
**LOTHARINGIA**  
 divisio in  
 DUCATUM PROPRIUM  
 et  
**BARRENSEM**  
 Quorum ultra Rhodanum continentur  
 EPISCOPATUS  
 METENSIS TULLENSIS VERDUNENSIS  
 METENSIS  
 TULLENSIS  
 VERDUNENSIS



RODLEIN HAND-MAD








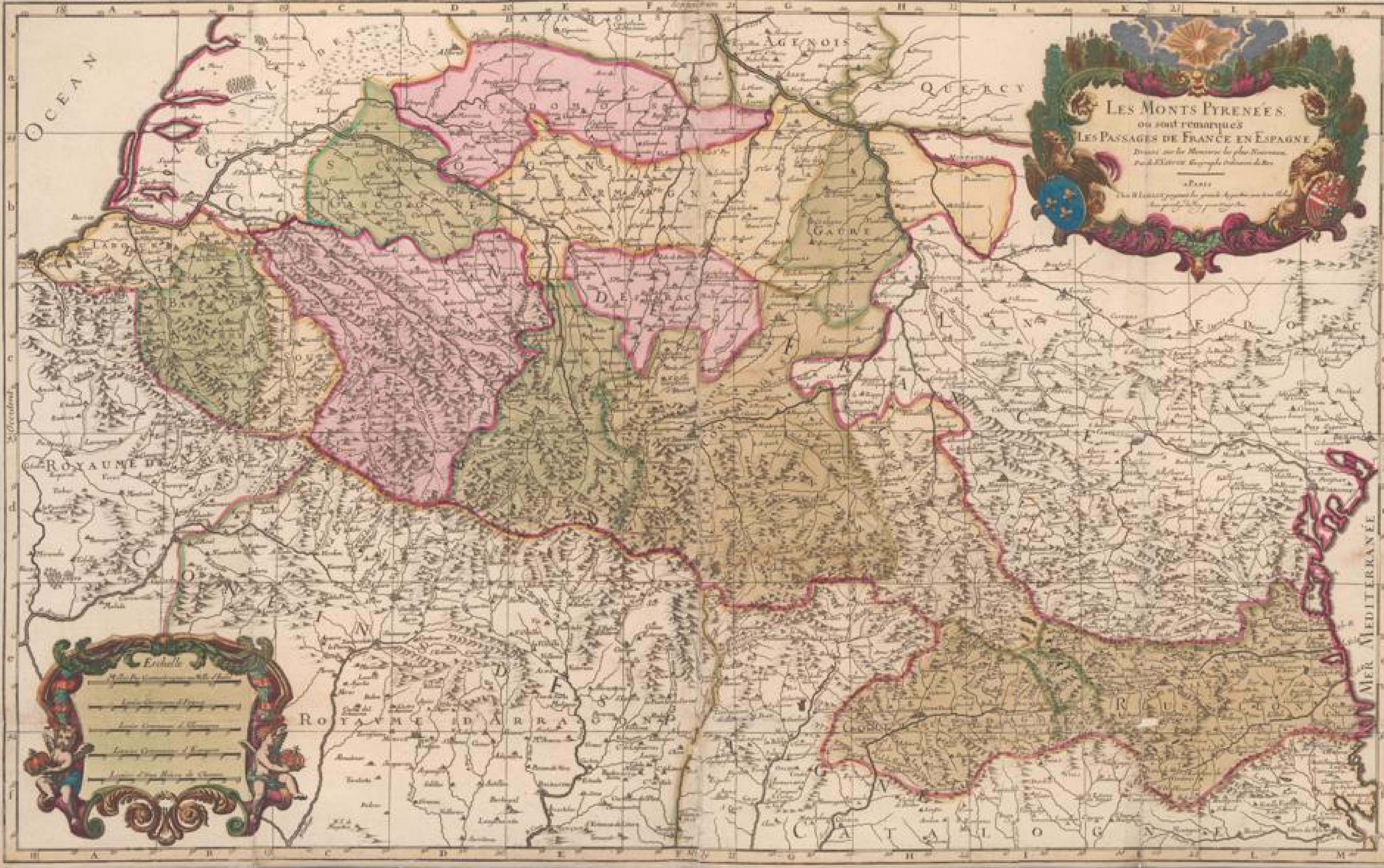






BODENKUNDE - HAVD


LES MONTS PYRENEES, OU SONT REMARQUEES LES PASSAGES DE FRANCE EN ESPAGNE, dresse' sur les Memoires les plus Nouveaux. Par K. C. DESSAUX, Geographe Ordinaire du Roy.



LES MONTS PYRENEES.  
 ou sont remarques  
 LES PASSAGES DE FRANCE EN ESPAGNE  
 Dressez sur les Memoires les plus Nouveaux.  
 Par K. C. DESSAUX, Geographe Ordinaire du Roy.  
 a Paris

Estelle  
 ...  
 ...  
 ...  
 ...



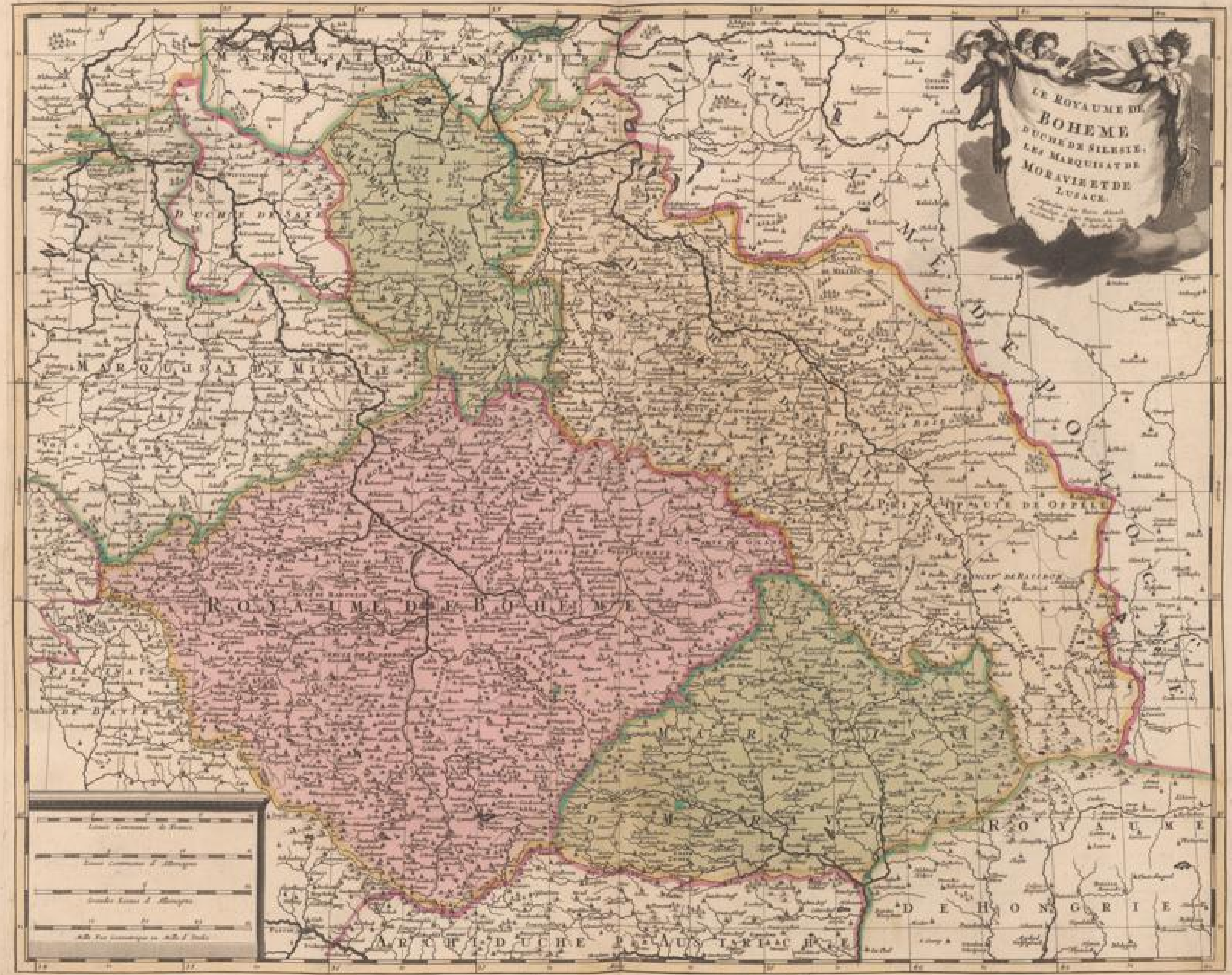


1523



RODOLPHUS HAVI


ESTATS DE LA COURONNE DE BOHEME. OU SONT LE ROYAUME DE BOHEME LE DUCHE DE SILESIE. LES MARQUISATS DE MORAVIE. ET DE LUSACE SUBDIVISES EN LEURS PRINCIPALES PARTIES. Dressé sur les Memoires de Jean Nannon par le Sr. D'ANVILLE Geographe ordinaire du Roy.








*[Faint, illegible text, possibly bleed-through from the reverse side of the page.]*








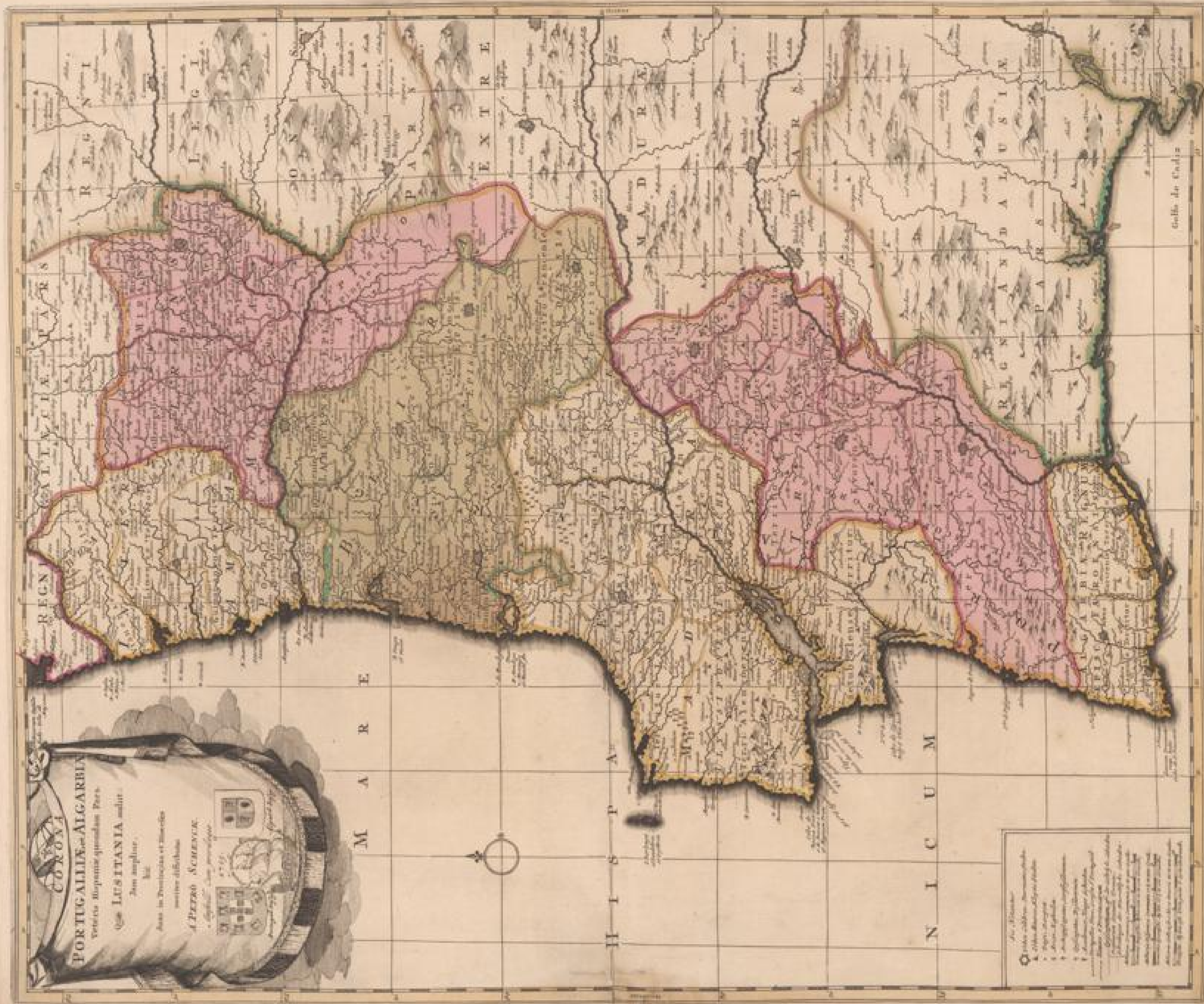




1930







**Q**uod adhibetur in hac  
 1. In Regno Castellae  
 2. In Regno Aragonis  
 3. In Regno Valentinae  
 4. In Regno Algarbiae  
 5. In Regno Lusitaniae  
 6. In Regno Siciliae  
 7. In Regno Sardiniae  
 8. In Regno Corsicae  
 9. In Regno Balearum  
 10. In Regno Mauritaniae  
 11. In Regno Gibraltari  
 12. In Regno Ceuta  
 13. In Regno Melitanae  
 14. In Regno Tunisiae  
 15. In Regno Marocinae  
 16. In Regno Mauritaniae  
 17. In Regno Gibraltari  
 18. In Regno Ceuta  
 19. In Regno Melitanae  
 20. In Regno Tunisiae  
 21. In Regno Marocinae  
 22. In Regno Mauritaniae  
 23. In Regno Gibraltari  
 24. In Regno Ceuta  
 25. In Regno Melitanae  
 26. In Regno Tunisiae  
 27. In Regno Marocinae  
 28. In Regno Mauritaniae  
 29. In Regno Gibraltari  
 30. In Regno Ceuta  
 31. In Regno Melitanae  
 32. In Regno Tunisiae  
 33. In Regno Marocinae  
 34. In Regno Mauritaniae  
 35. In Regno Gibraltari  
 36. In Regno Ceuta  
 37. In Regno Melitanae  
 38. In Regno Tunisiae  
 39. In Regno Marocinae  
 40. In Regno Mauritaniae  
 41. In Regno Gibraltari  
 42. In Regno Ceuta  
 43. In Regno Melitanae  
 44. In Regno Tunisiae  
 45. In Regno Marocinae  
 46. In Regno Mauritaniae  
 47. In Regno Gibraltari  
 48. In Regno Ceuta  
 49. In Regno Melitanae  
 50. In Regno Tunisiae  
 51. In Regno Marocinae  
 52. In Regno Mauritaniae  
 53. In Regno Gibraltari  
 54. In Regno Ceuta  
 55. In Regno Melitanae  
 56. In Regno Tunisiae  
 57. In Regno Marocinae  
 58. In Regno Mauritaniae  
 59. In Regno Gibraltari  
 60. In Regno Ceuta  
 61. In Regno Melitanae  
 62. In Regno Tunisiae  
 63. In Regno Marocinae  
 64. In Regno Mauritaniae  
 65. In Regno Gibraltari  
 66. In Regno Ceuta  
 67. In Regno Melitanae  
 68. In Regno Tunisiae  
 69. In Regno Marocinae  
 70. In Regno Mauritaniae  
 71. In Regno Gibraltari  
 72. In Regno Ceuta  
 73. In Regno Melitanae  
 74. In Regno Tunisiae  
 75. In Regno Marocinae  
 76. In Regno Mauritaniae  
 77. In Regno Gibraltari  
 78. In Regno Ceuta  
 79. In Regno Melitanae  
 80. In Regno Tunisiae  
 81. In Regno Marocinae  
 82. In Regno Mauritaniae  
 83. In Regno Gibraltari  
 84. In Regno Ceuta  
 85. In Regno Melitanae  
 86. In Regno Tunisiae  
 87. In Regno Marocinae  
 88. In Regno Mauritaniae  
 89. In Regno Gibraltari  
 90. In Regno Ceuta  
 91. In Regno Melitanae  
 92. In Regno Tunisiae  
 93. In Regno Marocinae  
 94. In Regno Mauritaniae  
 95. In Regno Gibraltari  
 96. In Regno Ceuta  
 97. In Regno Melitanae  
 98. In Regno Tunisiae  
 99. In Regno Marocinae  
 100. In Regno Mauritaniae





1080


1080

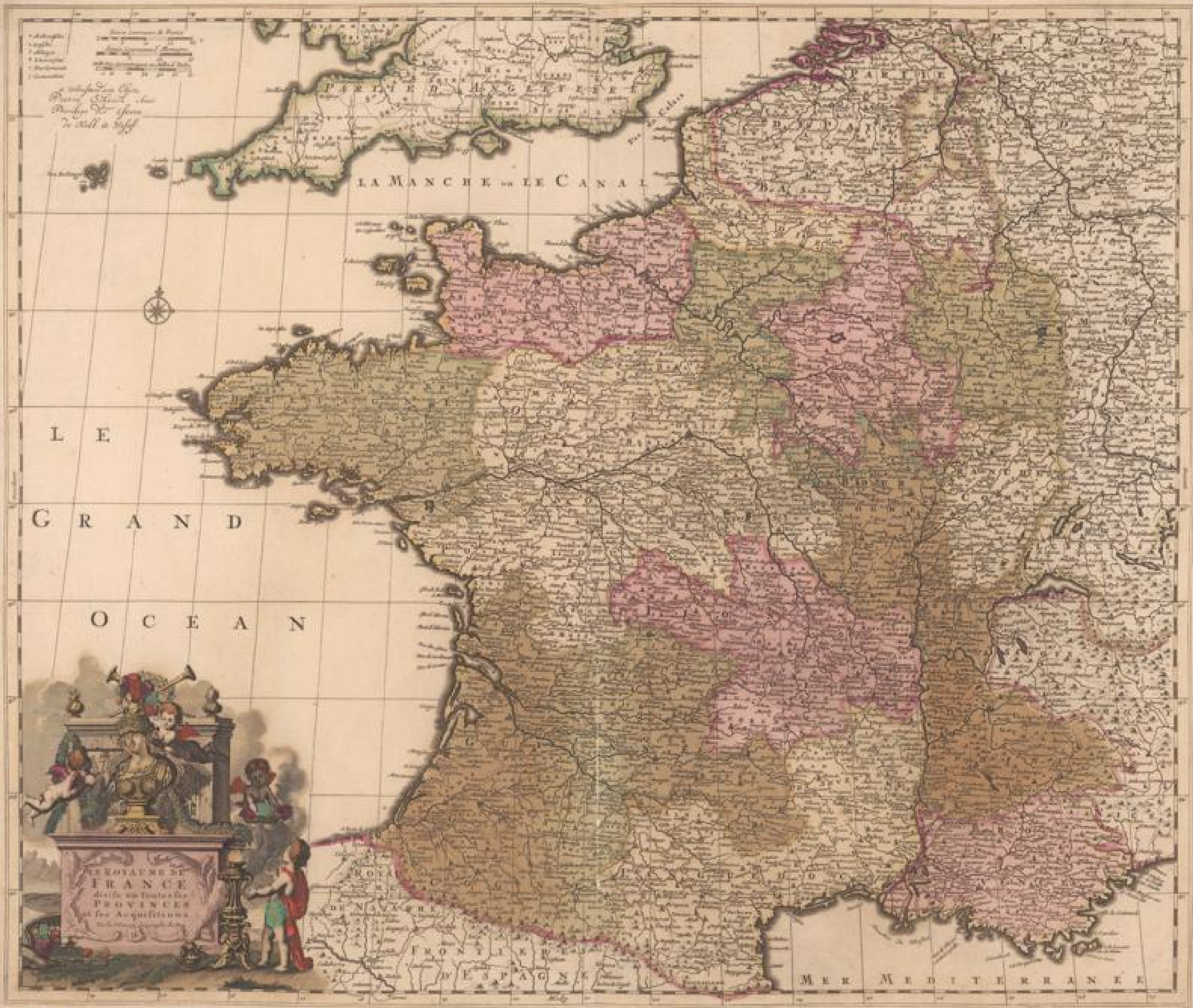




BODLEIAN HAND-MADE














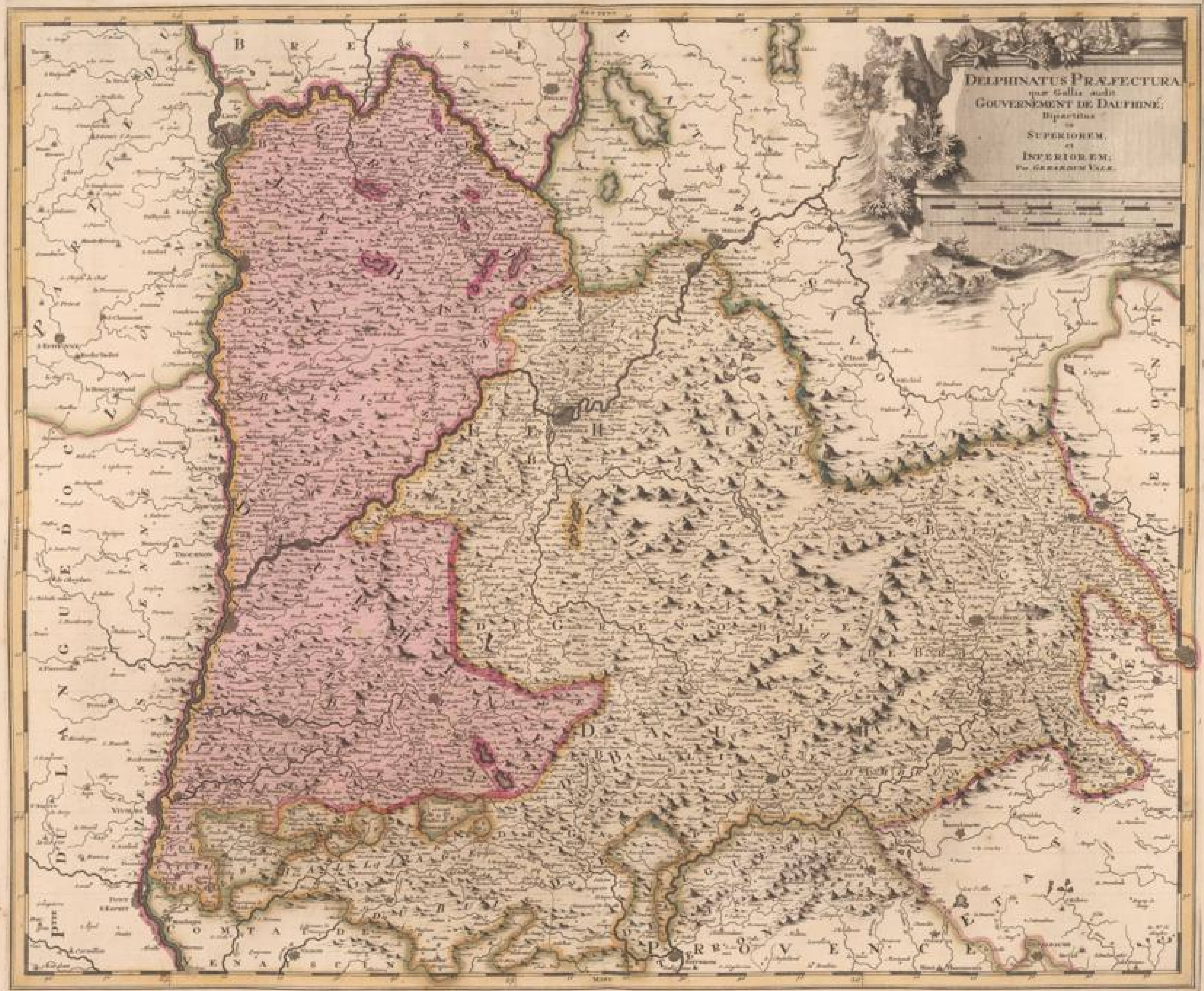
















21



8  
1790  
1791  
1792  
1793  
1794  
1795  
1796  
1797  
1798  
1799  
1800


1801  
1802  
1803  
1804  
1805  
1806  
1807  
1808  
1809  
1810  
1811  
1812

1813  
1814  
1815  
1816  
1817  
1818  
1819  
1820  
1821  
1822  
1823  
1824  
1825  
1826  
1827  
1828  
1829  
1830

















089




LES MONTAGNES DES ALPES, ou sont remarqués LES PASSAGES DE FRANCE EN ITALIE, LE DUCHÉ DE MILAN, et LES ÉTATS DU DUC DE SAVOYE, qui appartiennent LE DUCHÉ DE SAVOYE, et LA PRINCIPAUTÉ DE PIEMONTE.

Dressé sur les Mémoires du plus Nôtre, par le Sr. LANTIER, Géographe Ordinaire du Roy.

















UNIVERSITÄTS- UND  
LANDESBIBLIOTHEK DÜSSELDORF










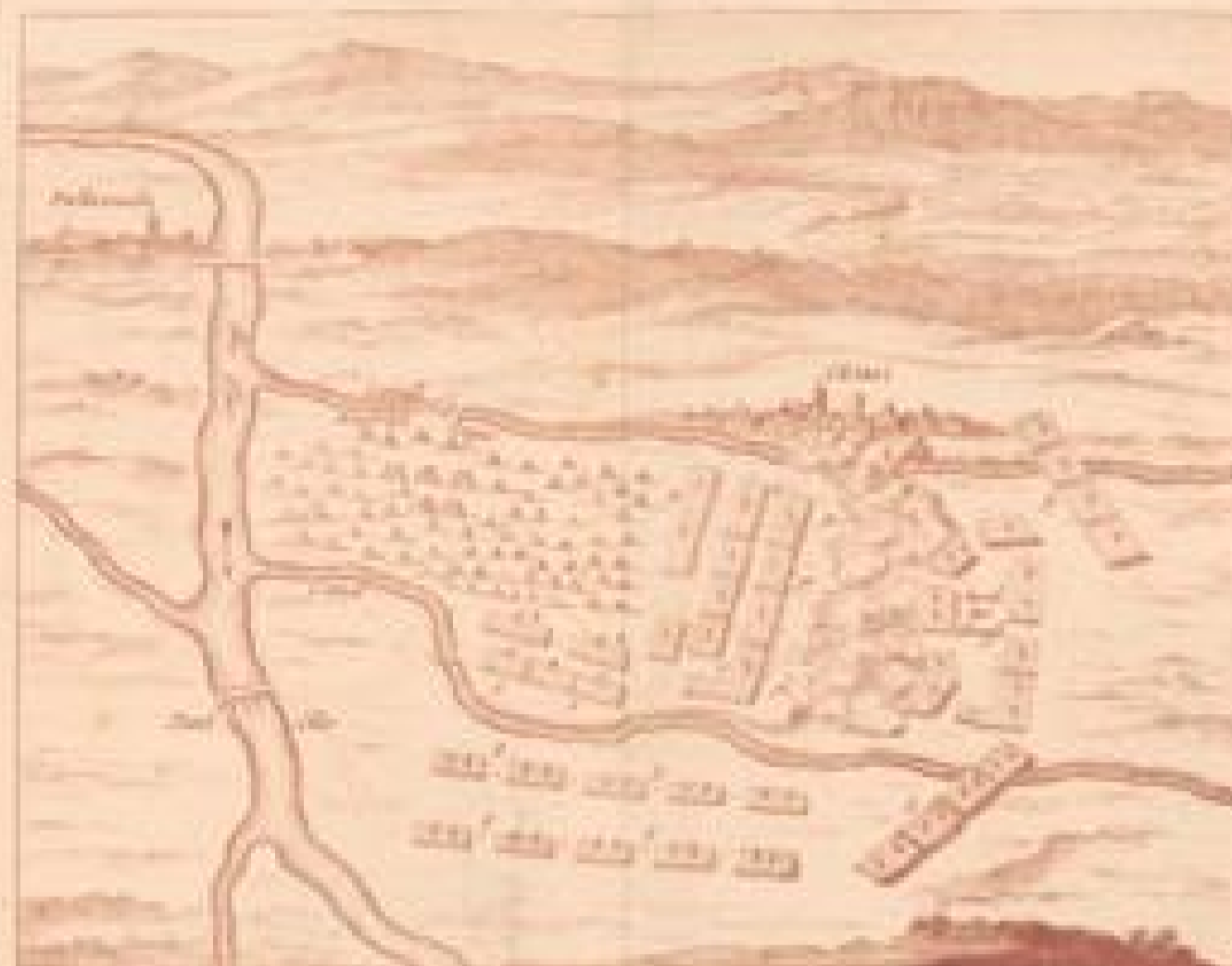
GOETTERANFANGS-ALPHABET



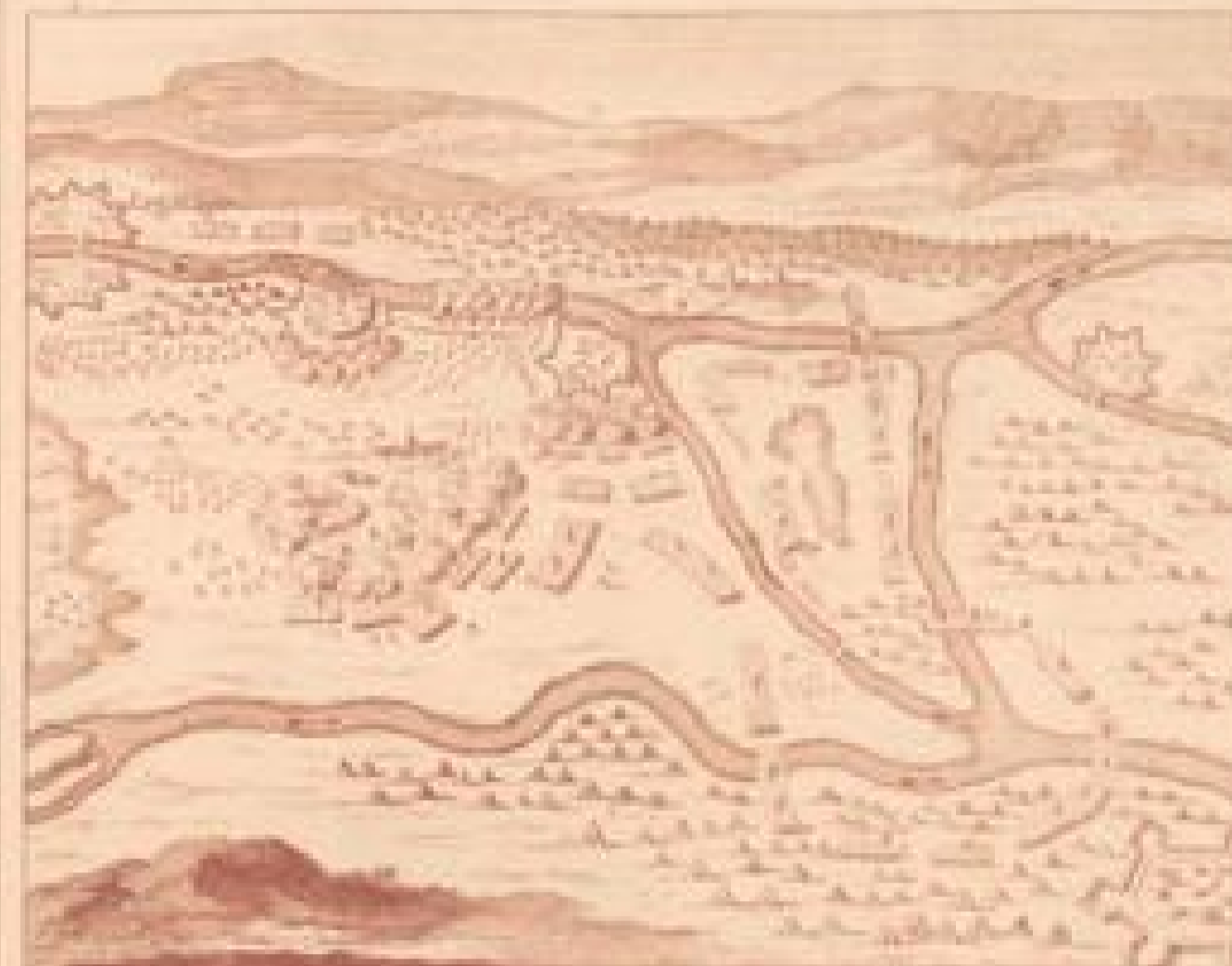




*Die Stadt von ...*



*Plan der ...*



*Die Stadt von ...*



*Die Stadt von ...*



*Die Stadt von ...*



*Die Stadt von ...*



*Die Stadt von ...*



*Die Stadt von ...*



*Die Stadt von ...*





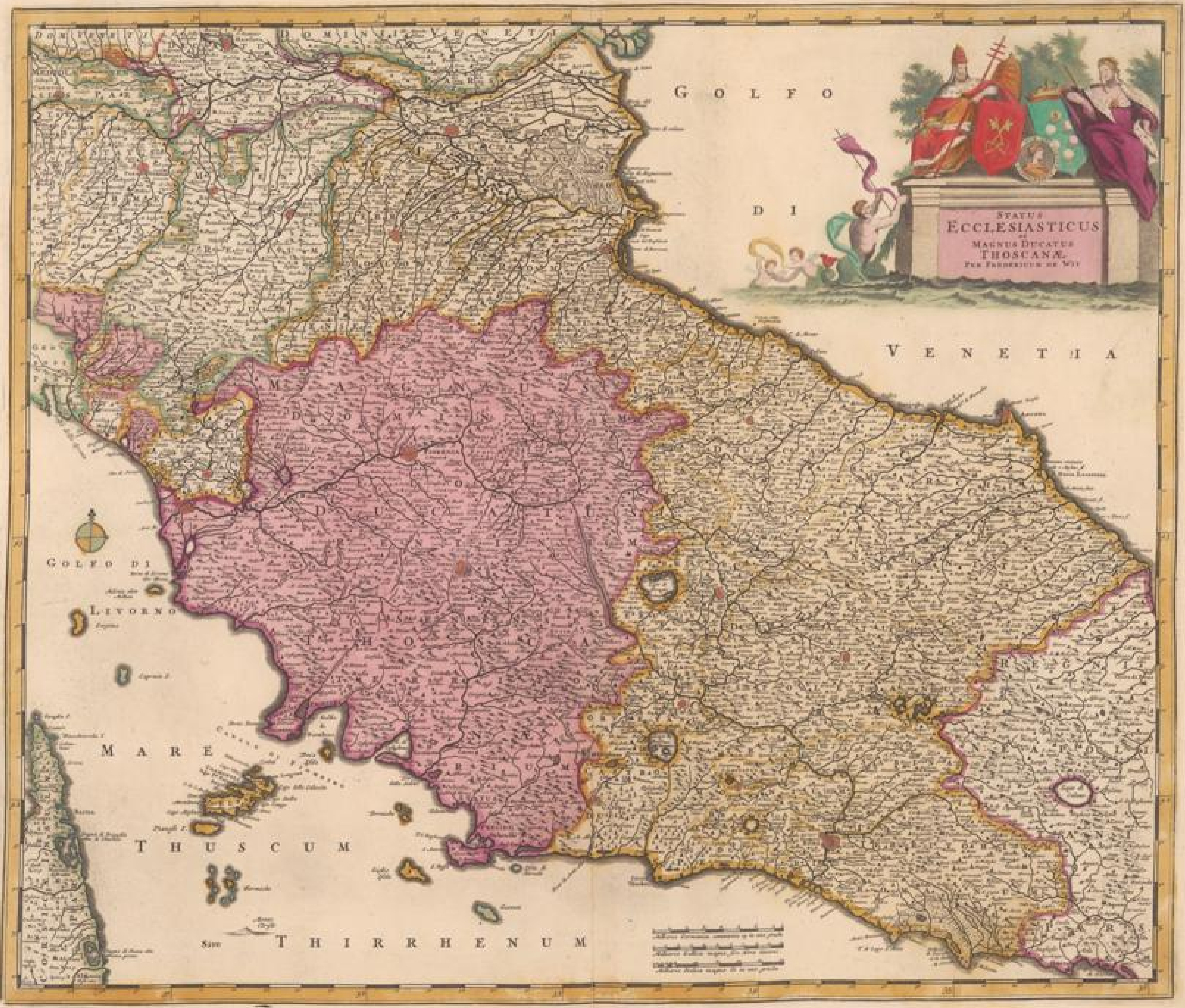







BODLEIAN HAND














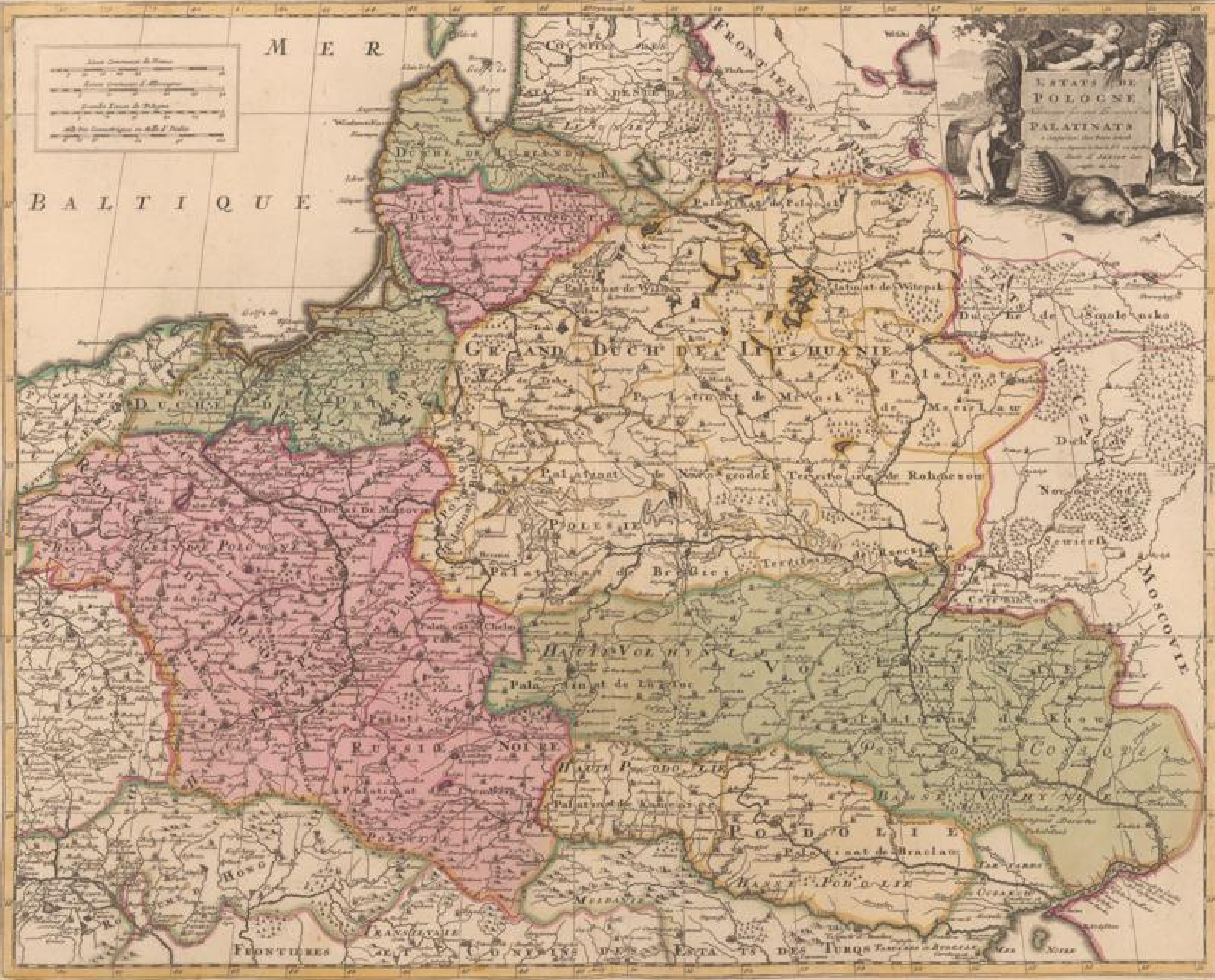









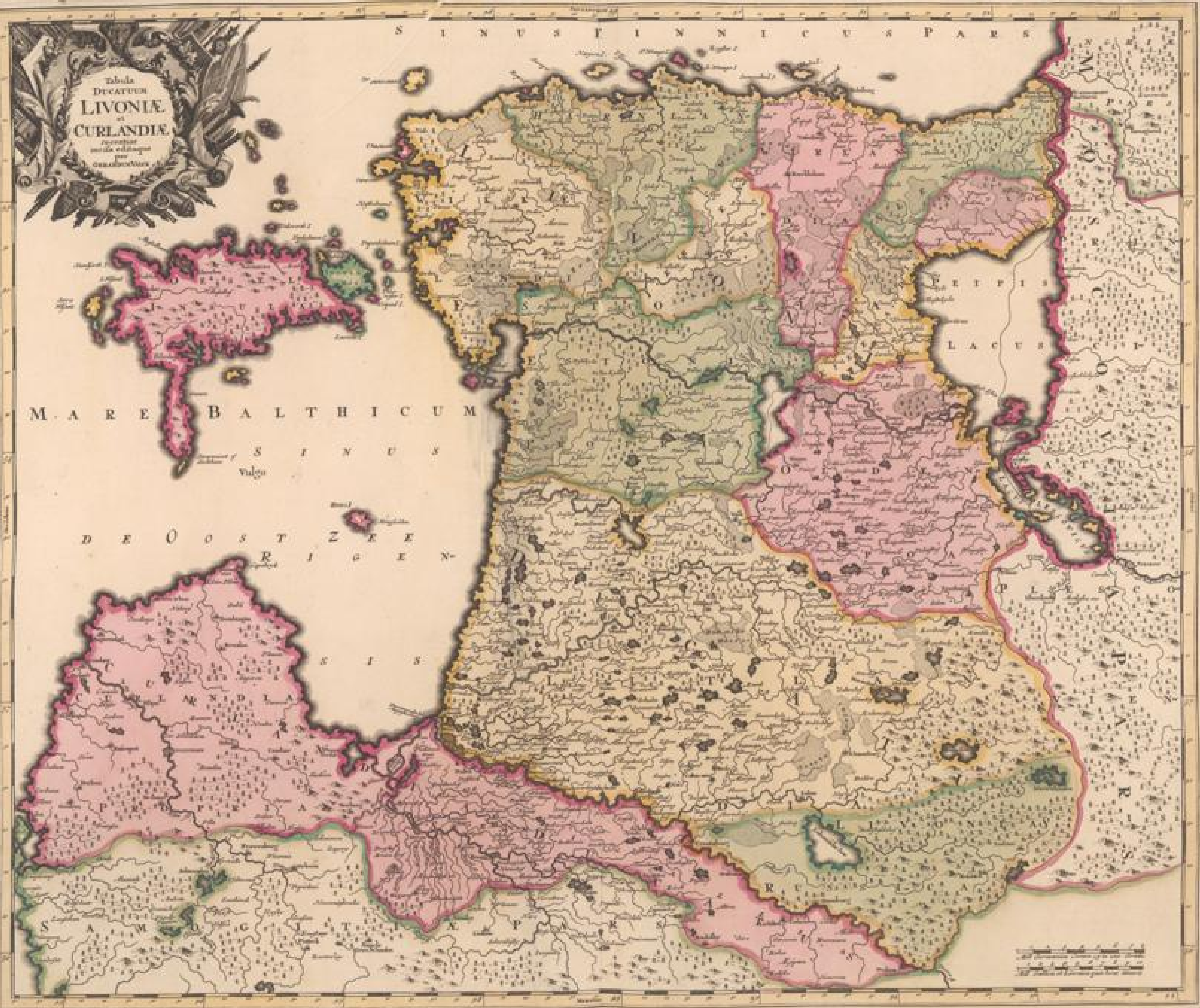
REGNI POLONIE MAGNI DUCATUS LITHUANIE RELIQUARUMQUE POLONIS SUBDITARUM REGIONUM TABULA edita curatibus PETRI SCHENCK







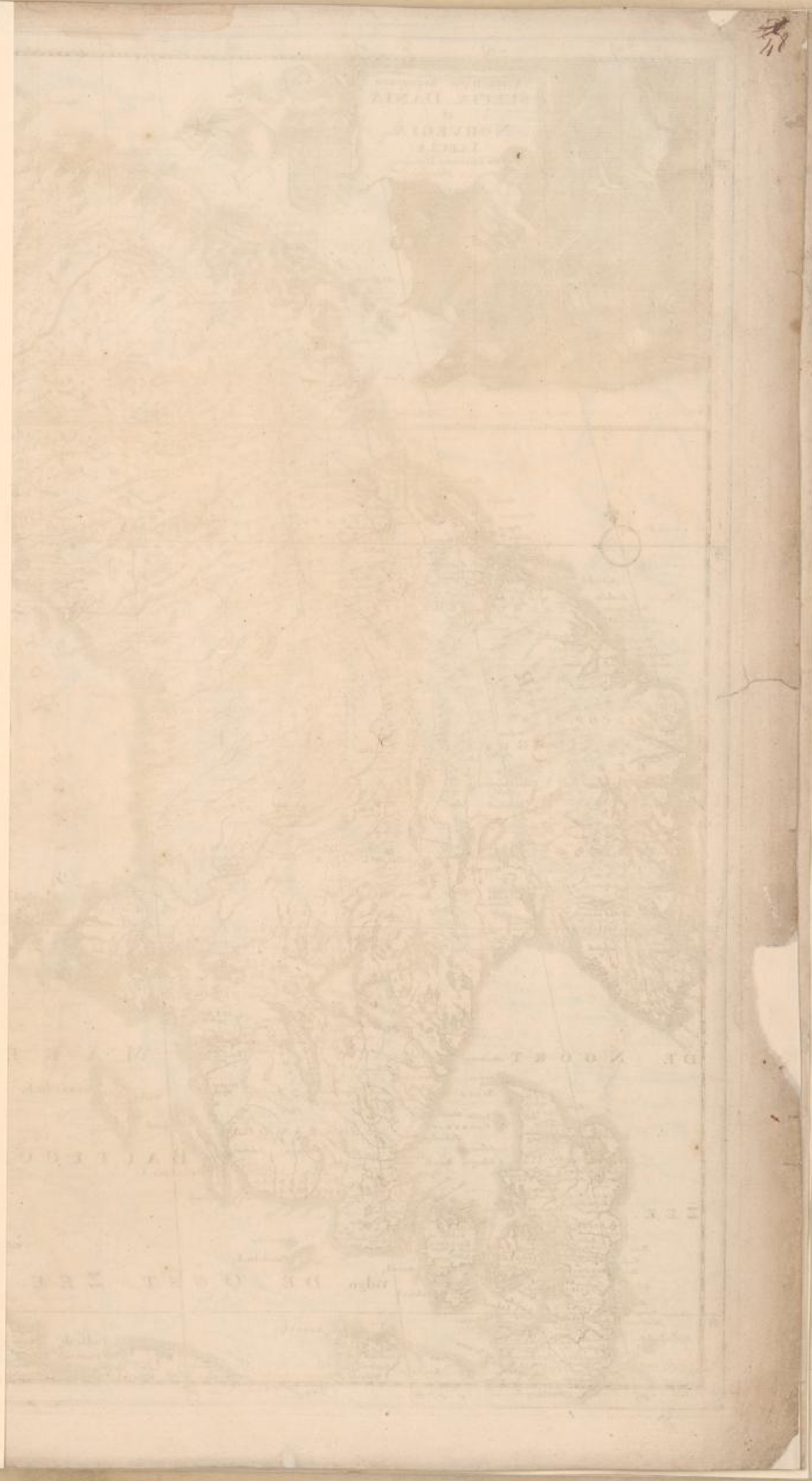








11
















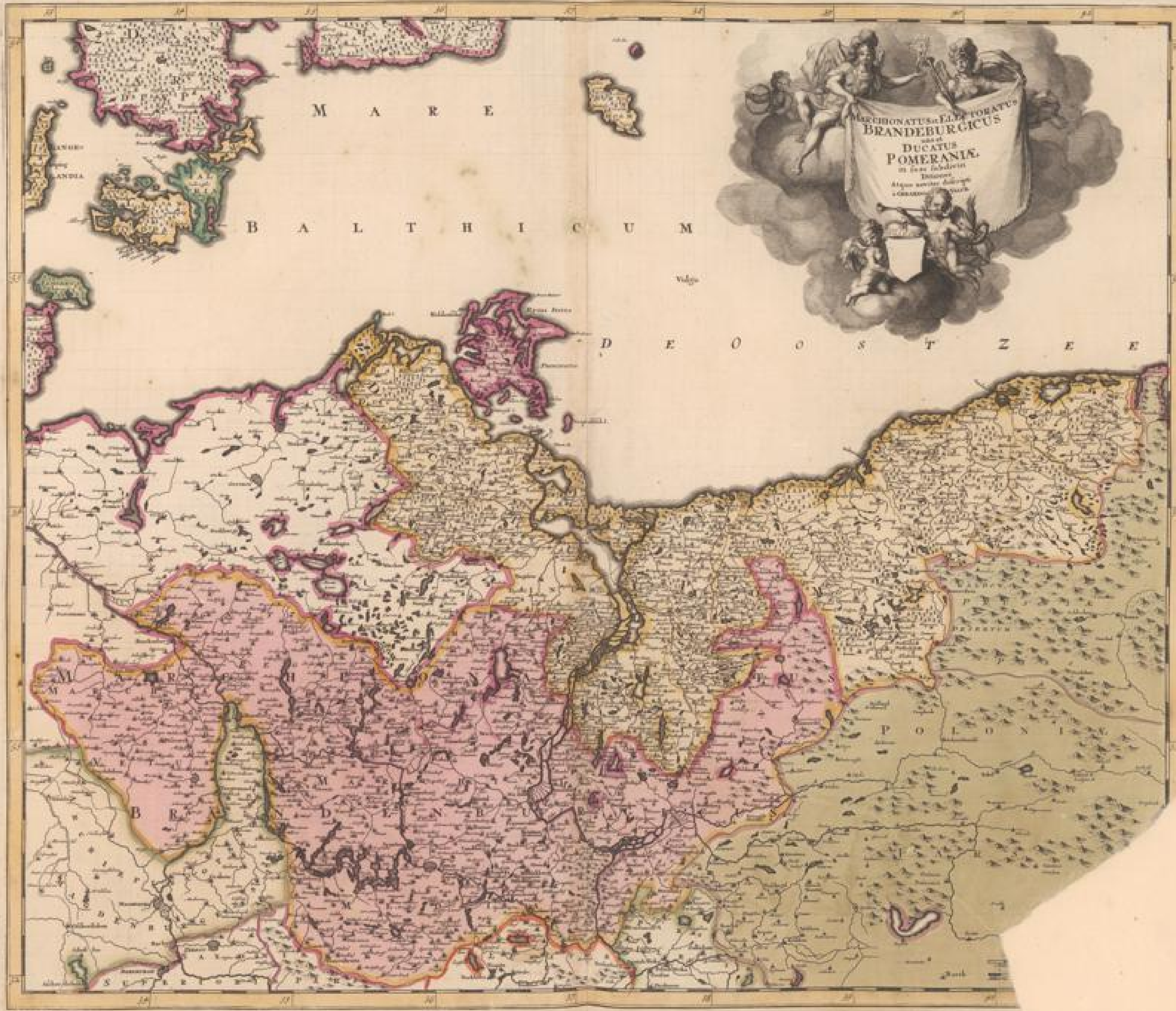














RODOLPHUS HANDEL




IMPERIUM TURCICUM COMPLECTENS EUROPA, ASIA ET AFRICA, ARABIA, QUE  
 REGIONES ac PROVINCIAS PLURIMAS: INDUSTRIA et LABORE Petri Schenck.



AIN de L'EMPIRE de GRAND  
 SEIGNEUR DES TURCS  
 EUROPEEN ASIE ET EN AFRIQUE  
 divisé en tous ses  
 PAYS ou GOUVERNEMENTS  
 on voit aussi remarquer  
 les Etats qui sont tributaires.





































BOULEVARD



















Restauriert

Restauriert 1985 / UB Düsseldorf / sklt



