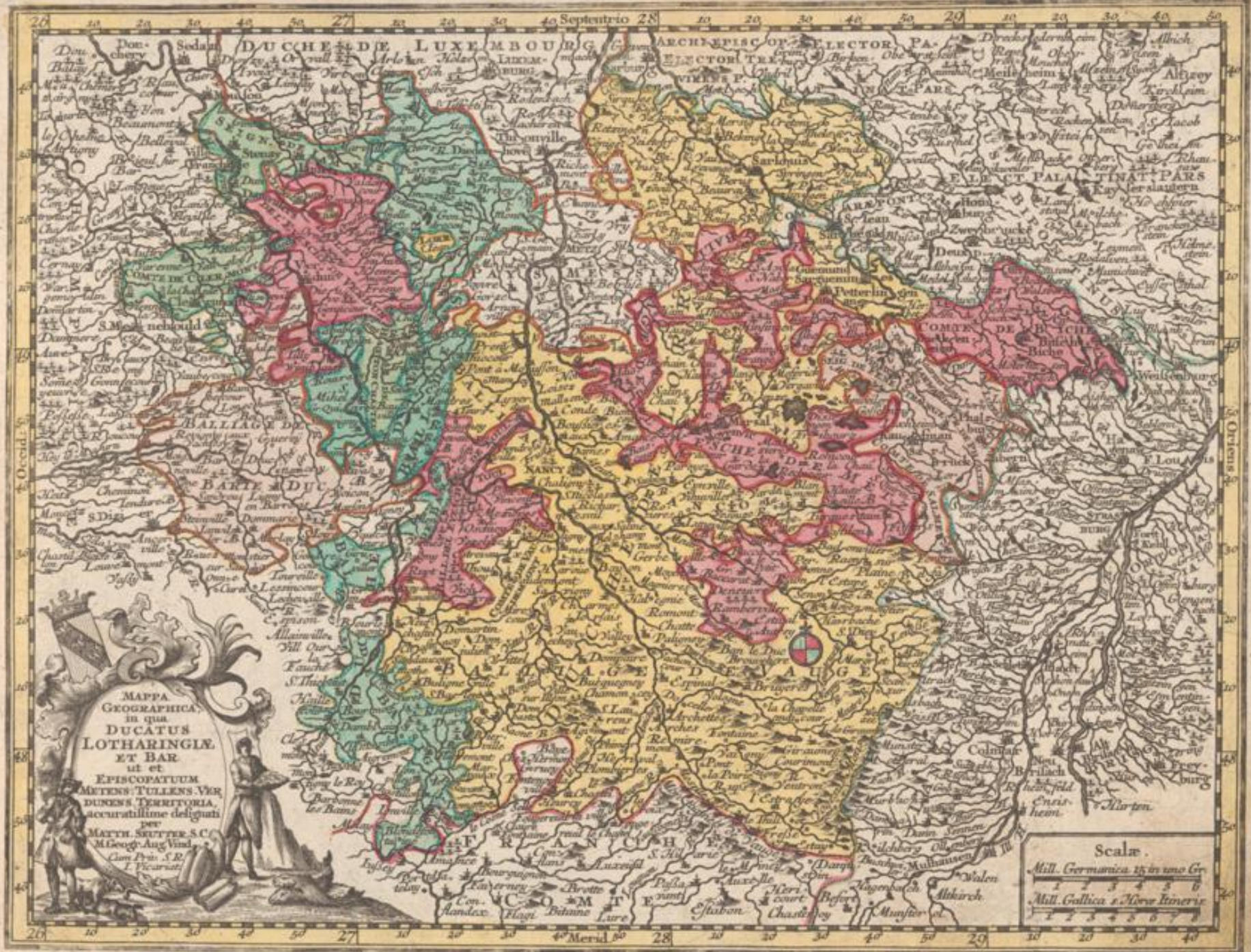


Anno in Verlag bey T. C. Lotter, Geogr. in Augsburg.



Agens in Verlag bey Tob. Conrad Lotter, Geogr. in Augsburg.

Andreas Silberstein Sculp.






Agens im Verlag bey T. C. Lotter, Geogr. in Augsburg.



Angeas in Vindob. by Tobias Amad. Lotter. Geogr. in Augsbury.

P. L. Com. jussu





Anno in Verlag bei Tob. Lott, Geogr. in Augsburg.






Angelo im Verlag bey Joh. Gessner, Geogr. in Augsbury.

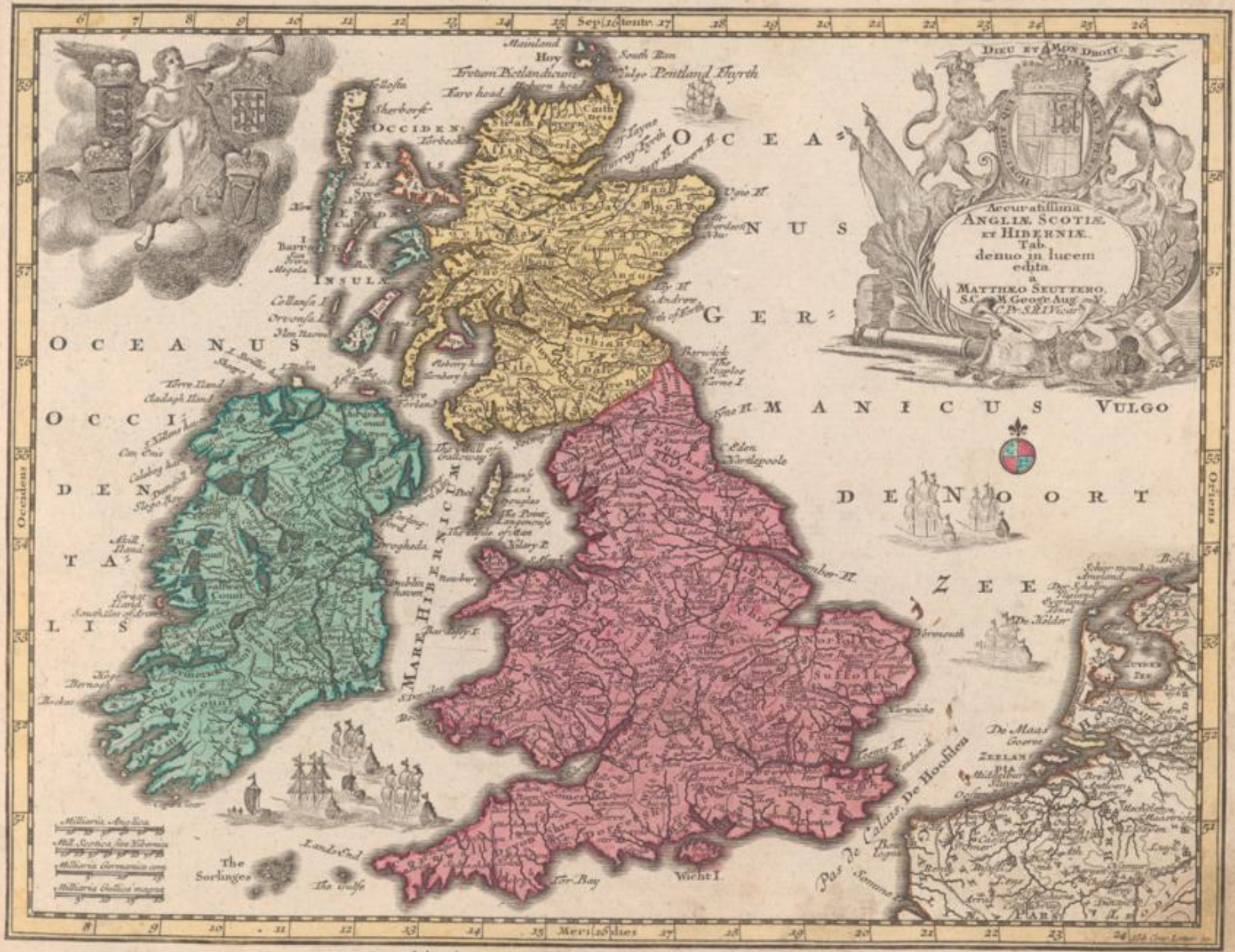
Cum Priv. S. R. I. Privilegio.

T. C. L. A. 1704












Agens im Verlag bey Tob. Conrad Lotter, Geogr. in Augsburg.









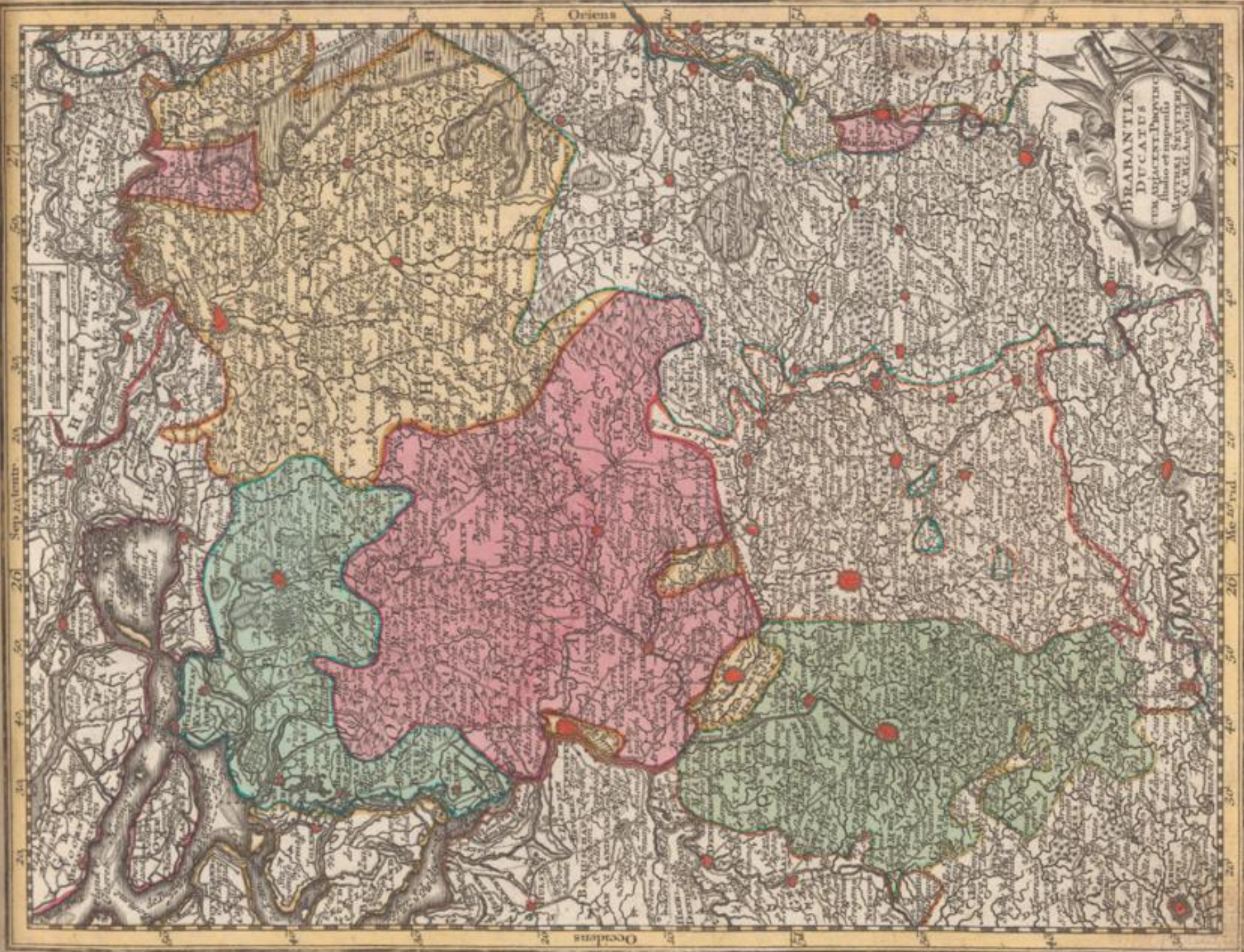


DUCATUS
LUXEMBURG
 distinctus Limbibus
 Majorum et Minorum
 exacte delineatus et in luce editus
 a
MATTHIÆO SEUTTER
 S.C.M.G. Aug.Vind.
 C.Dr. S.R.I.Vic.

Scala
 Milliaris Germanica
 Milliaris Gallica

Angew im Verlag bey T. C. Lotter, Geogr. in Augsburg.





Ab officio seu Vindoburgensi T. C. Lechner, Geogr. m. Aug. b.
 Gem. Prag. S. B. J. H. Journal.







Anzeig im Verlag bey T. C. Lotter Geogr. in Augsburg.

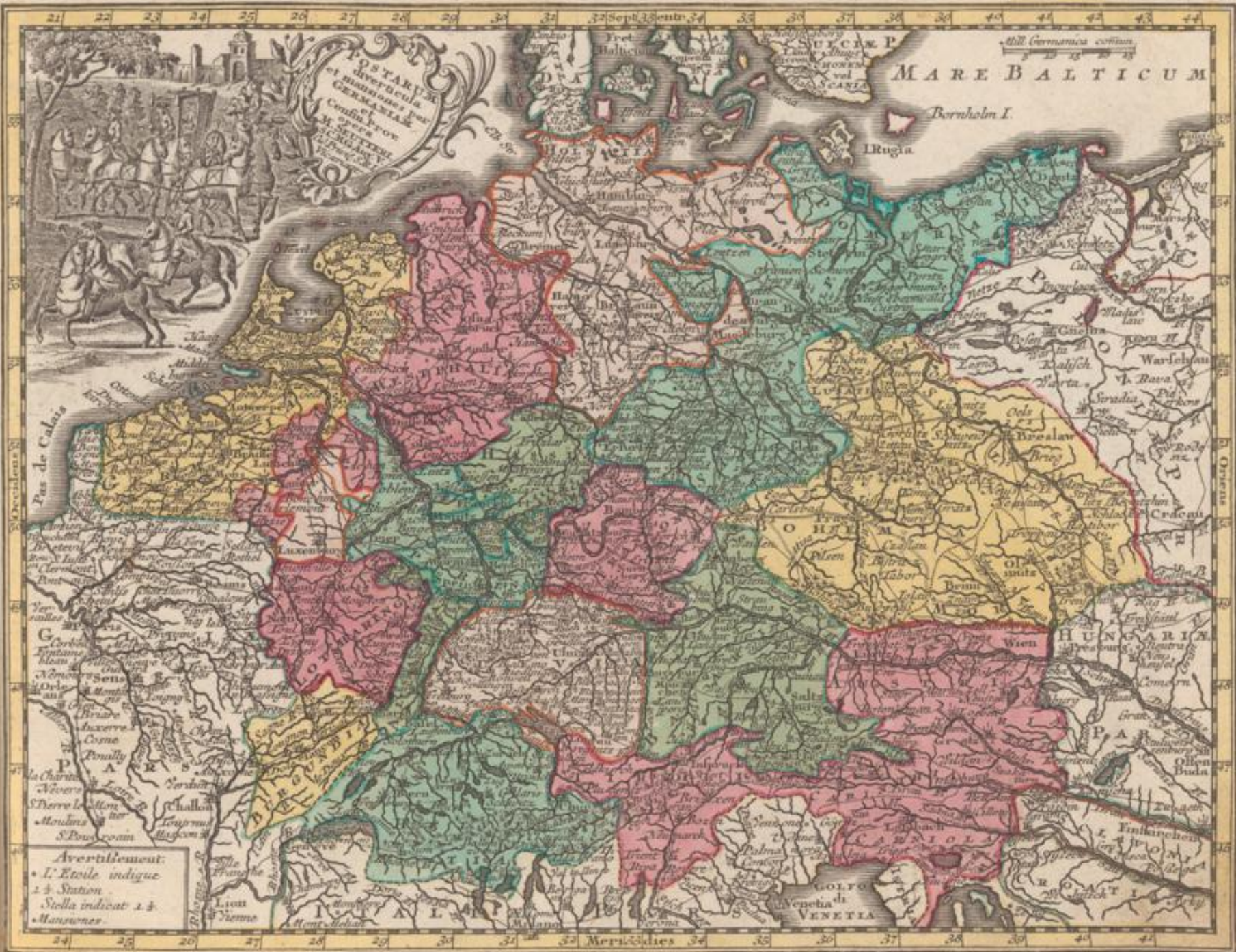




Anexo im Verlag bey Tob. Com. Lotter, Geogr. in Augsburg.








Anno in Verlag bey Tob. Com. Lotter, Geogr. in Augsburg.

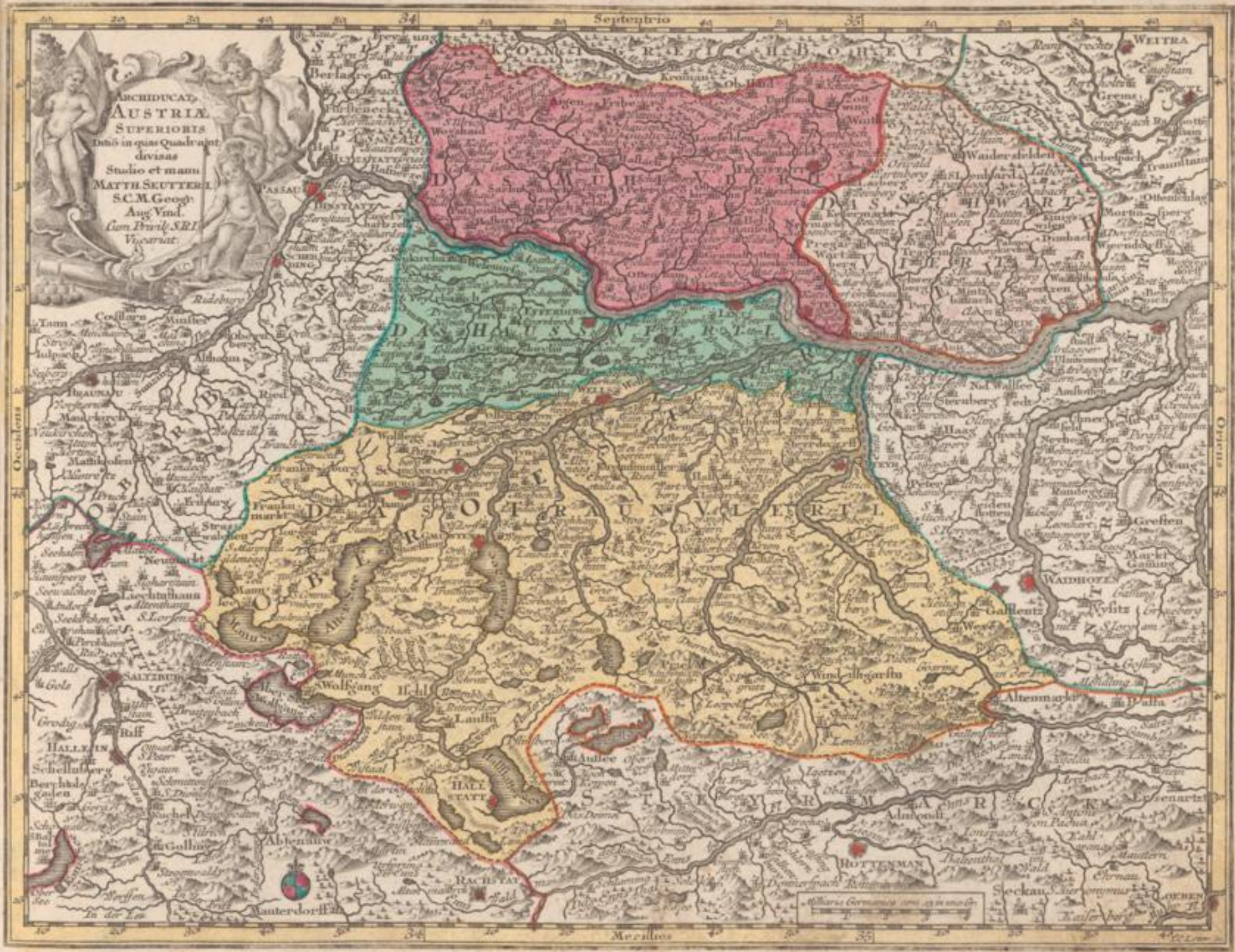
Tab. Com. Lotter, Geogr.





Argao in Verlag bei Tobias Conrad Lotter, Geogr. in Augsburg.



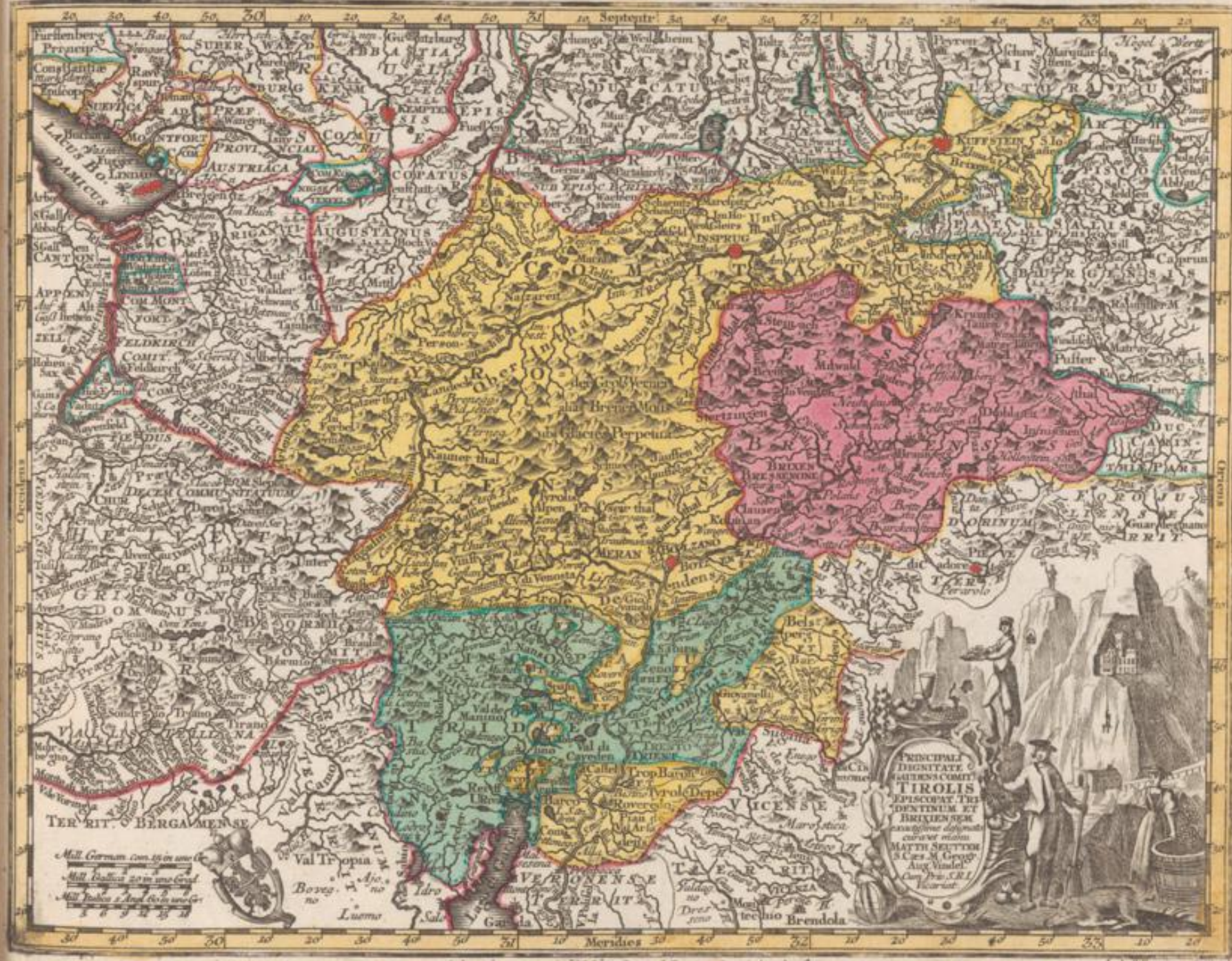


Austria im Verlag bey Tob. Gmrad Lotter, Geogr. in Augburg.






Anno in Verlag bey Tob: Conrad Lotter, Geogr: in Augsburg.




Angene im Verlag bey Tobias Conrad Lotter, Geogr. in Augsburg.

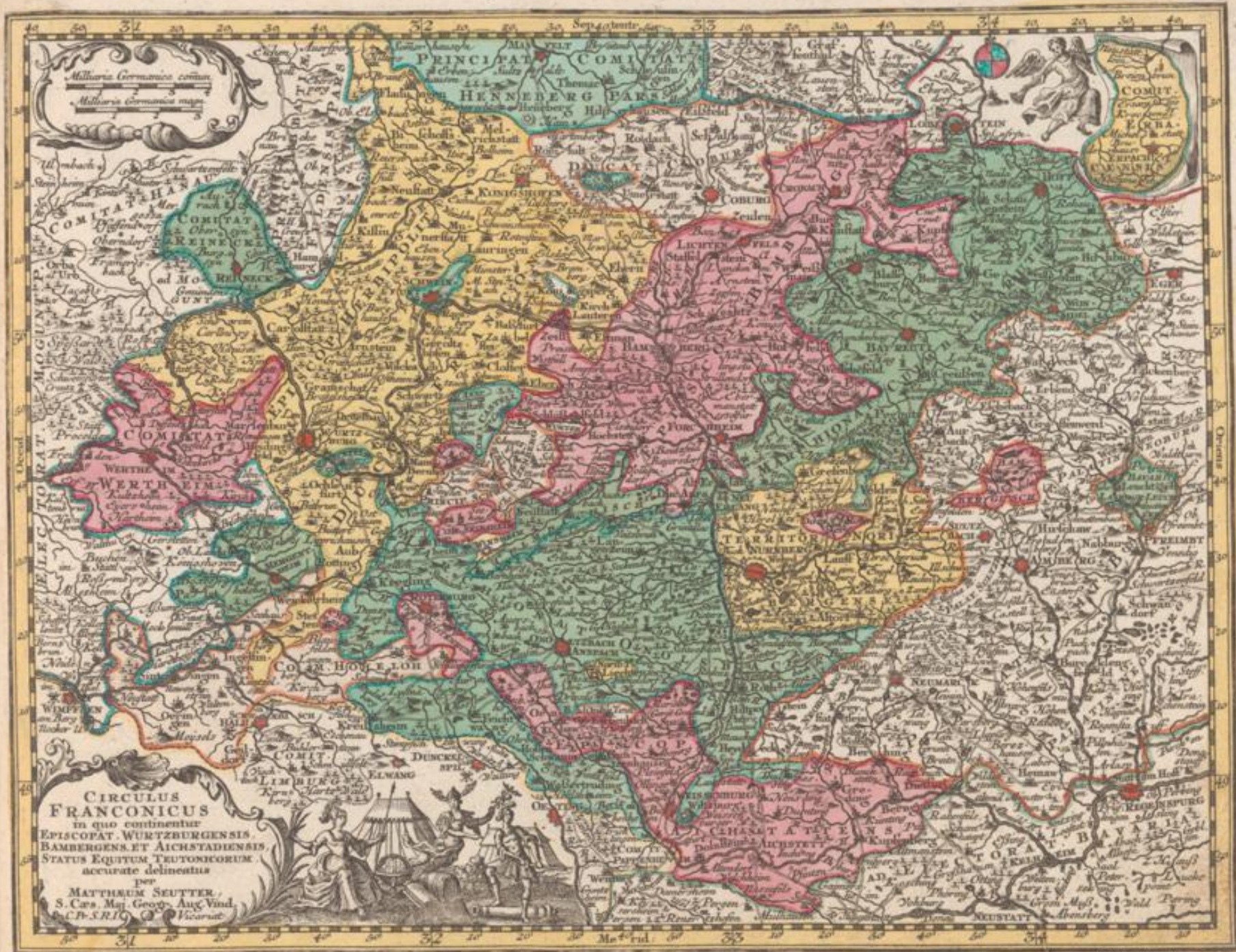
And. Silberstein Sculp.










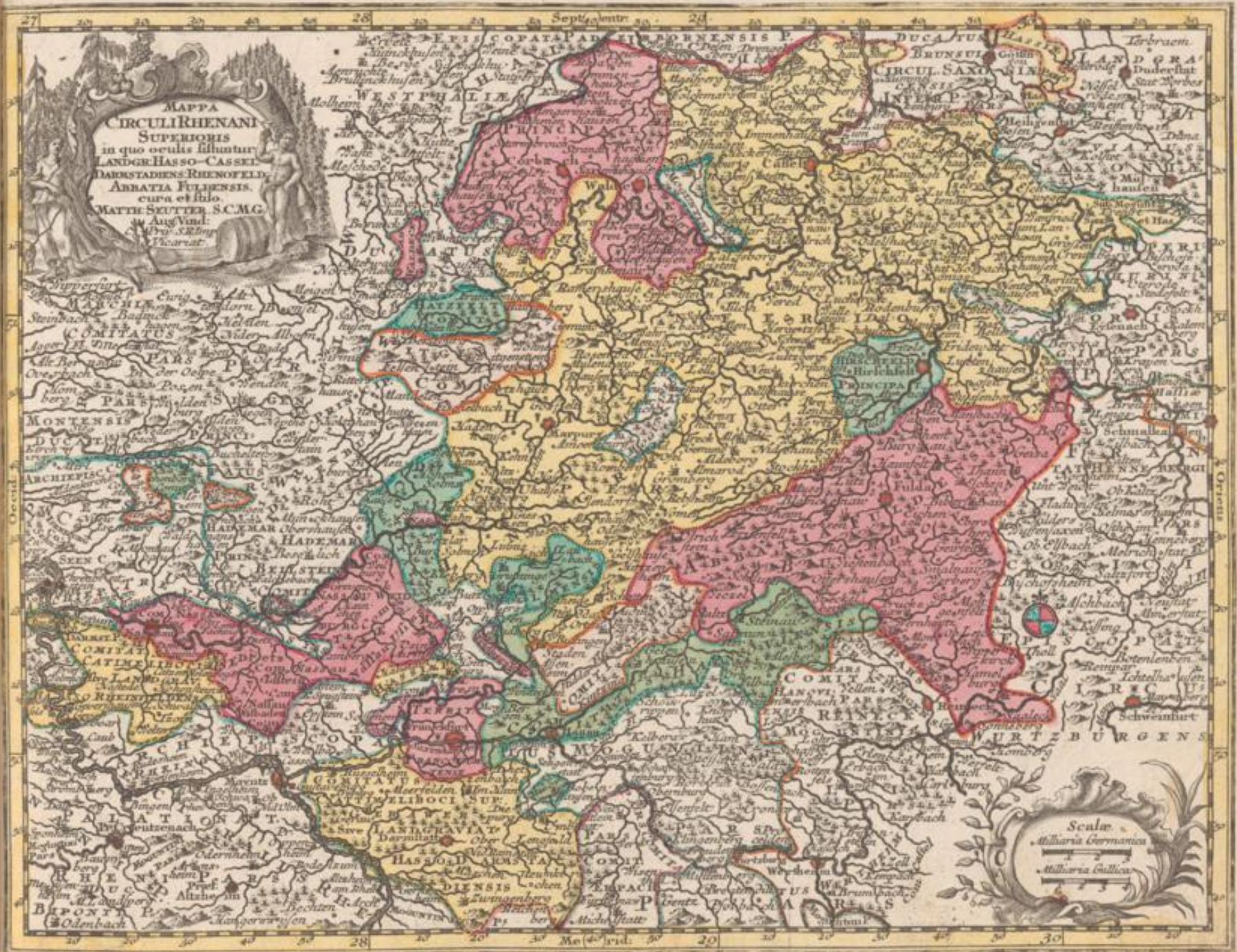


Arxens im Verlag bei Joh. Geogr. in Augsburg.


And. Silberlin Sculp.

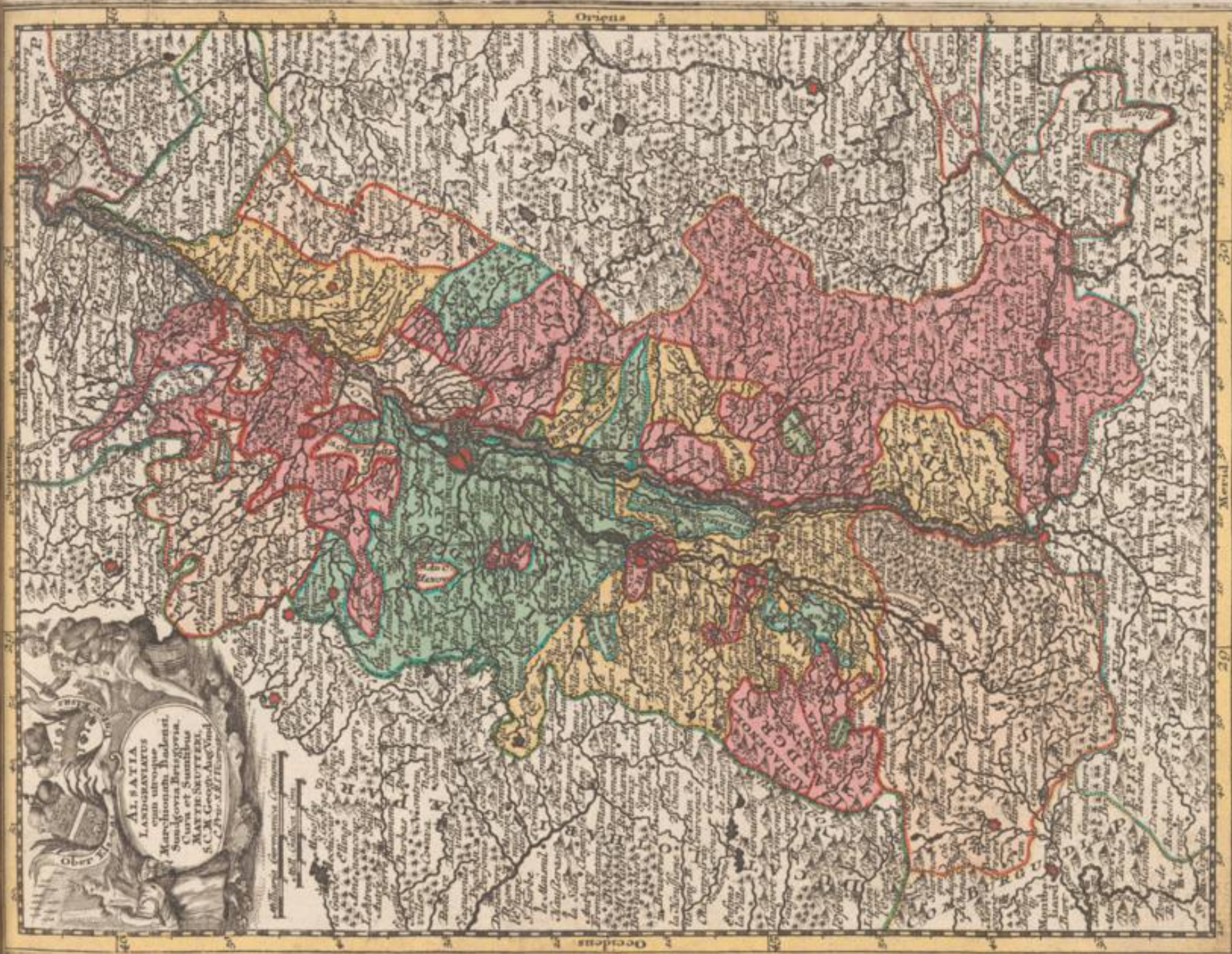






Anzeigen im Verlag bey Job. Cuvj. Lotter, Geogr. in Augsb.





Prussia in 1717 by Tob. Corr. Lotter Geogr. in Augsburg.





Anger in Verlag bey Tob. Com. Lotter; Geogr. in Augsburg.






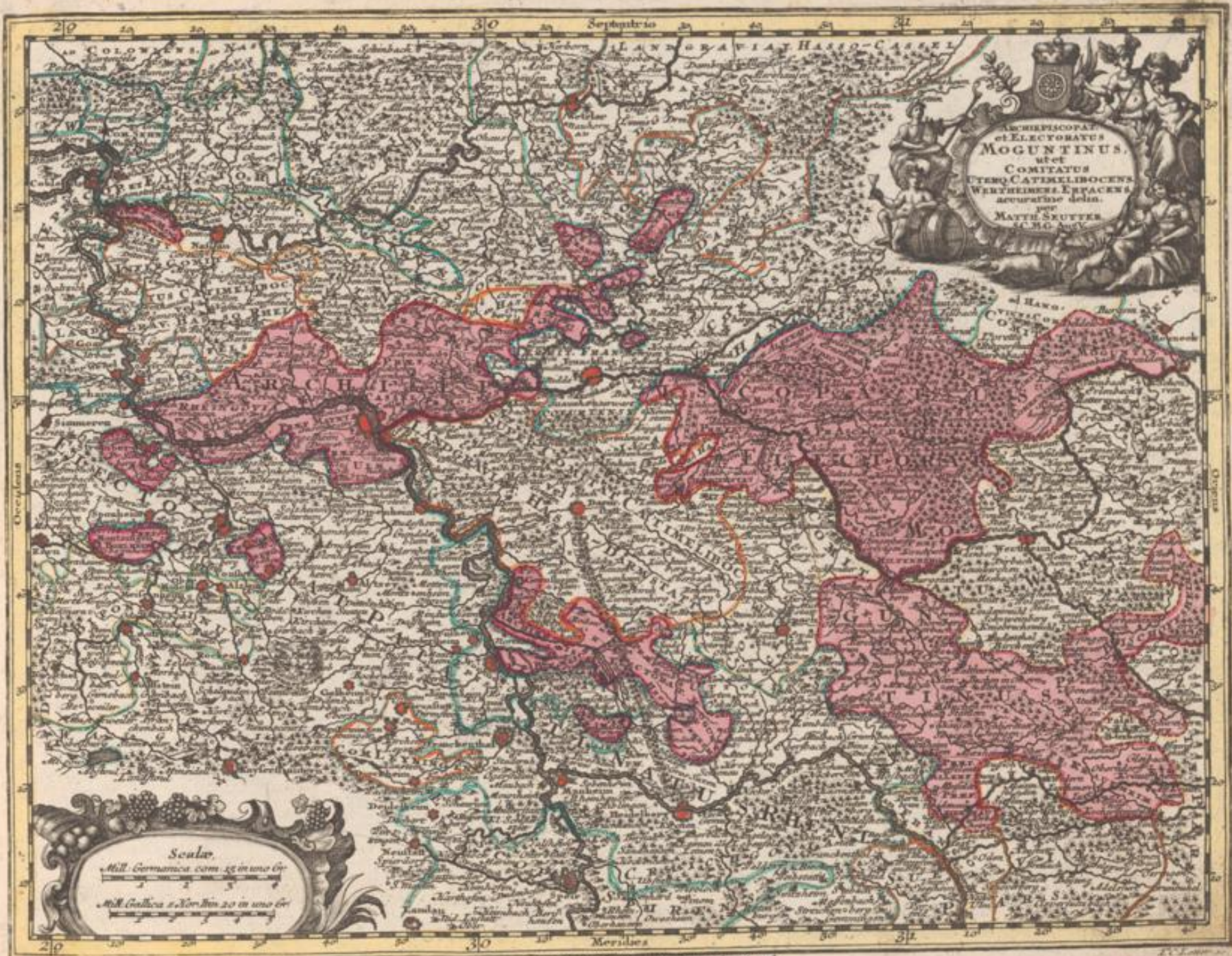
PALATINATUS INFERIOR
 sive
**ELECTORATUS PALATINUS
 AD RIENUM**
 cum adjacentibus
 Archi-Episcopatu Moguntino,
 Episcop. spirensi, et Wormahensi
 Cura et Studio
MATTHEI SEUTTERI
 S.C.M. Geogr. Ang. Viadr.
 cum Privilegio Sac. Rom. Imp.
 Vice-regis



111 German. cum 15 in uno Gradu
 1111 Gallica sine horis. In 20 in uno Gr.

Arzano im Verlag bey Tbb. Gorr. Lotter, Geogr. in Augsburg.




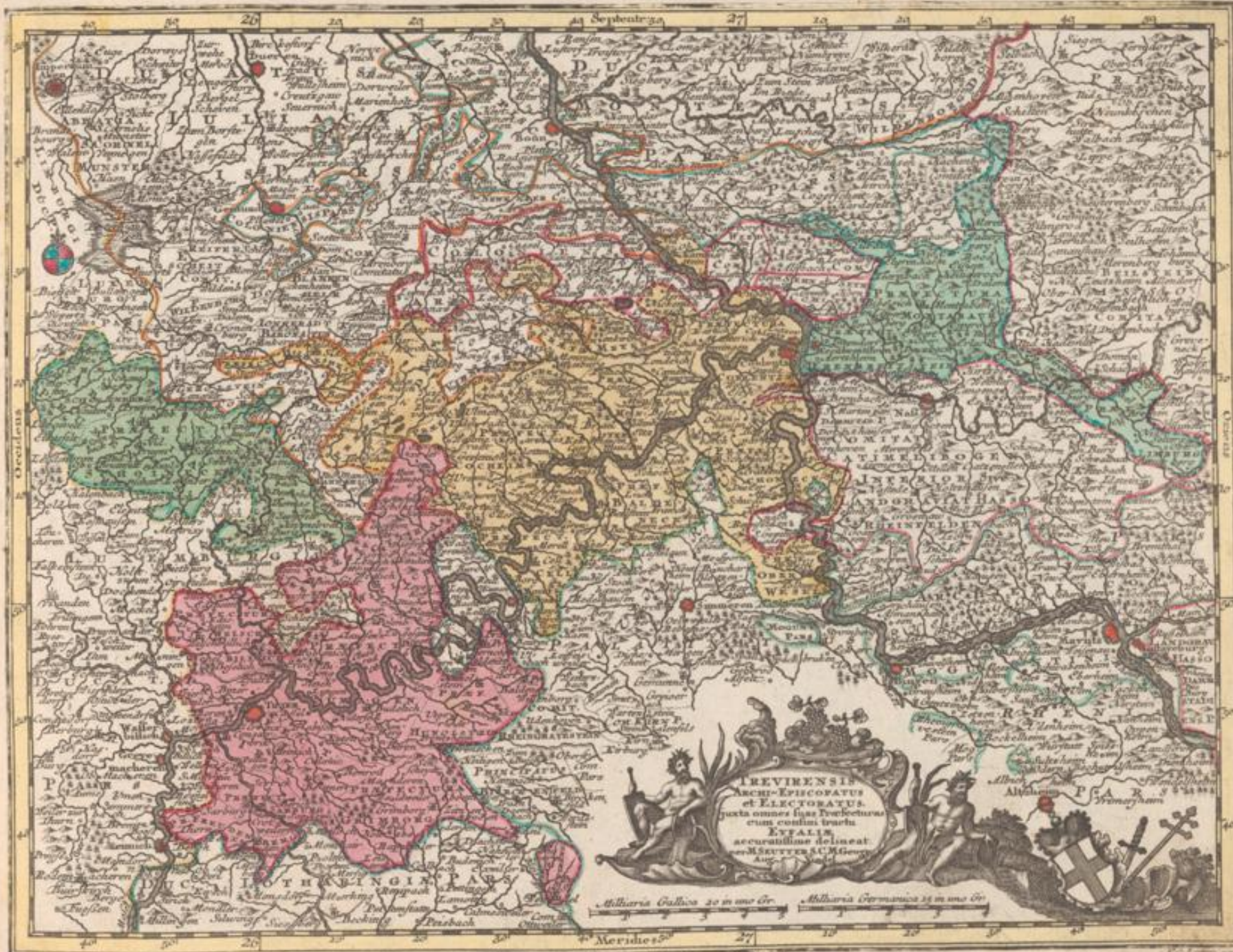


ARCHIEPISCOPATUS
 et ELECTORATUS
MOGUNTINUS.
 ut et
 COMITATUS
 VITENSIS, CATHELIBOCENSIS,
 WERTHEIMENSIS, ELPACKENSIS
 accuratissime delineatus.
 per
 MATTHEUM SCUTTERUM
 A. M. D. C. C. C.

Scala.
 Mill. Germanica cum 25 in uno Gr.
 Mill. Gallica 2.100.000 in uno Gr.

Argentorati in Verlag bey T. C. I. Otter, Geographi in Augsb.

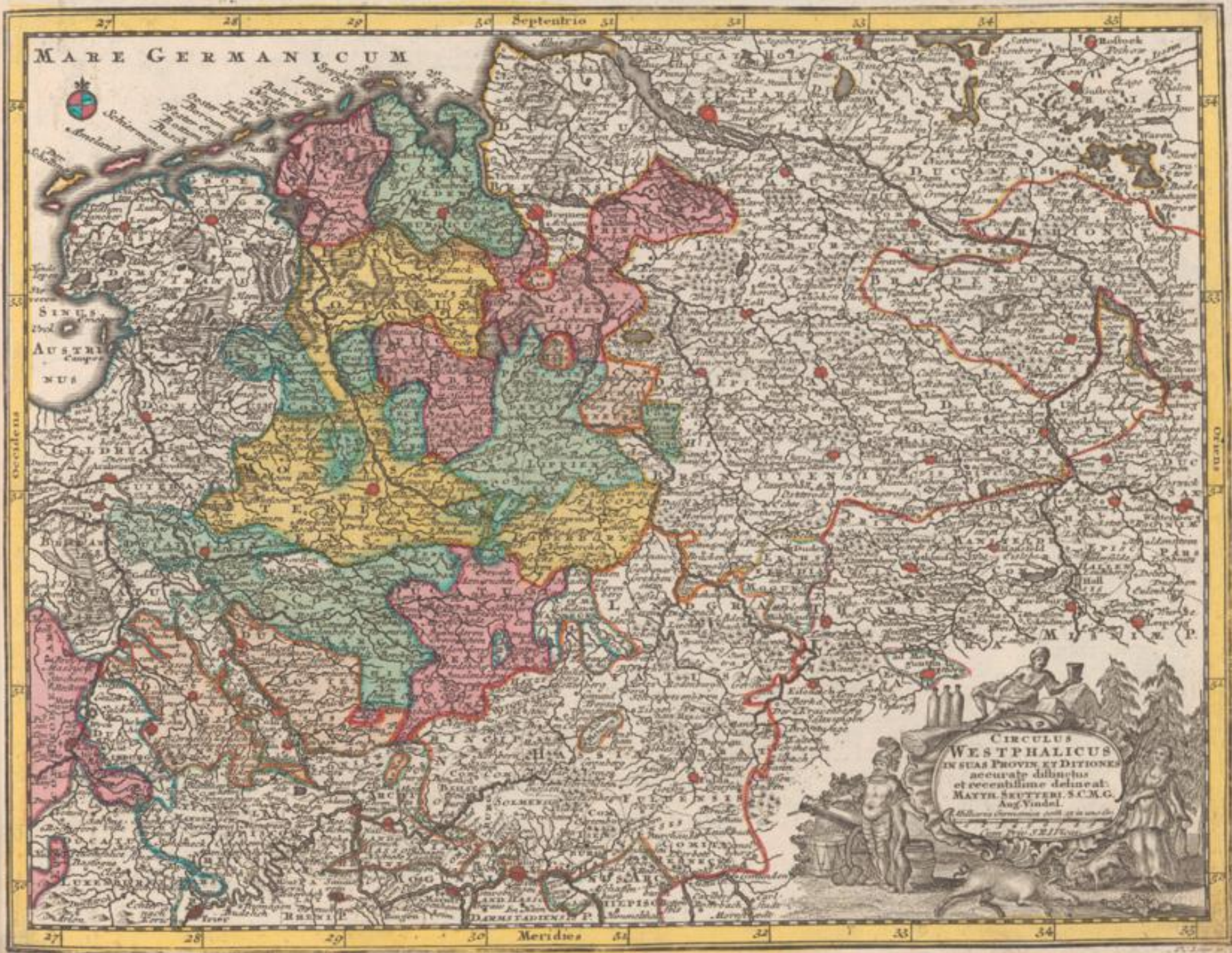





Archieps in Vrbis bij T. Conr. Lotter. Geogr. in Augsbury.

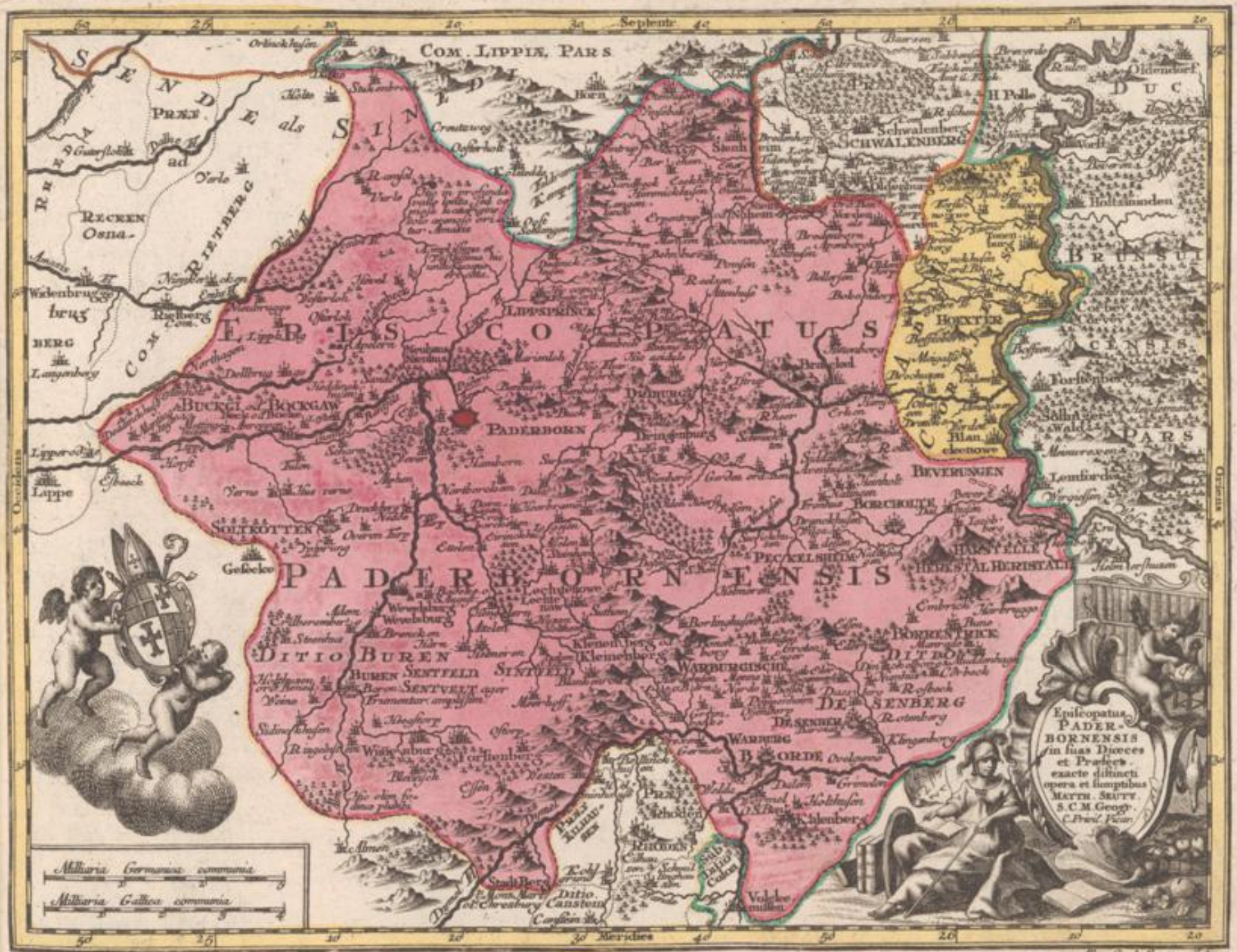






Arceus in Verlag bey Tob. Conrad Lotter Geogr. in Augsburg.





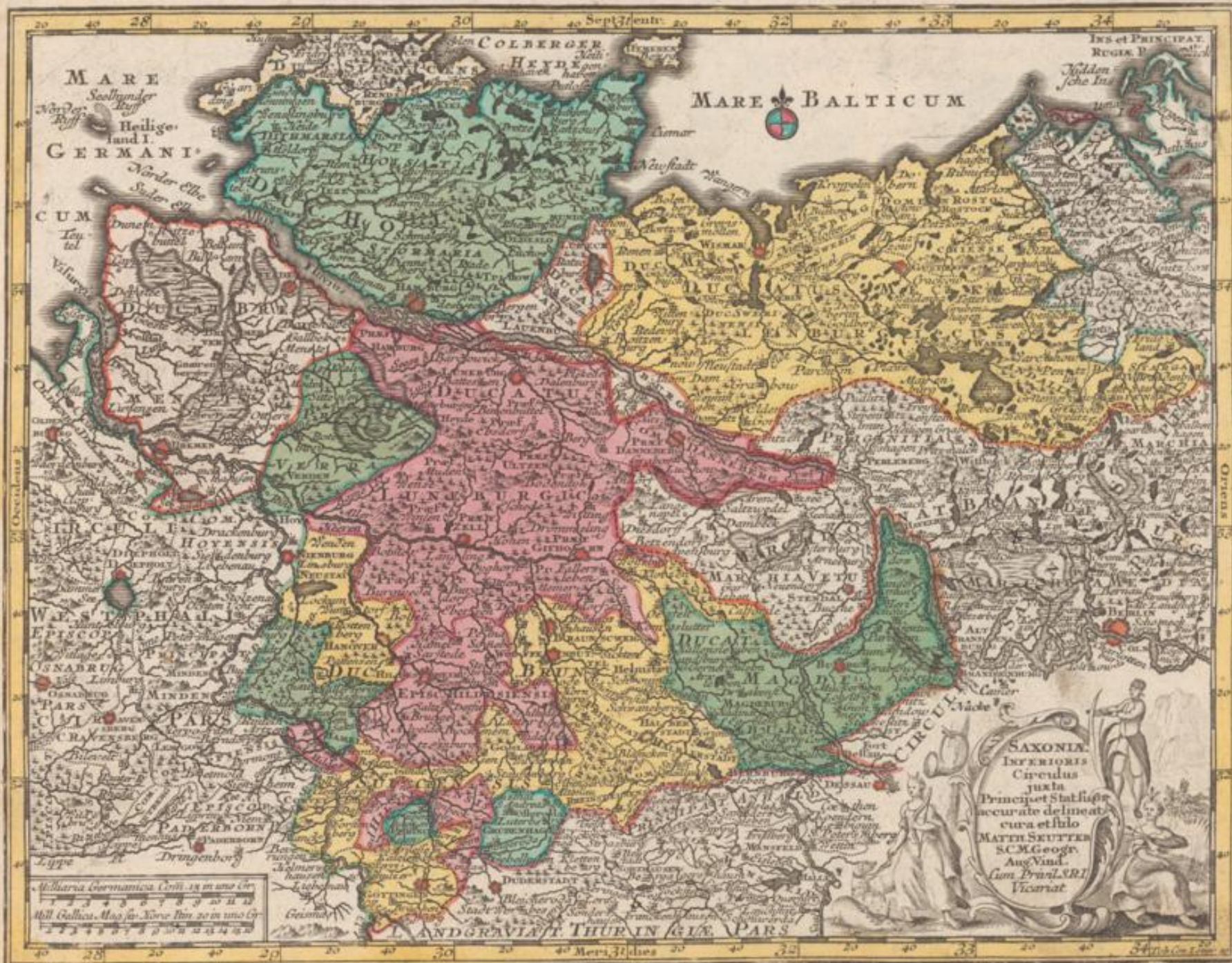
Anſehen im Verlay bey Tob. Gess. Lotter, Geogr. in Augſburg.

Abt. Carl Sautter ſculp.









Agens im Verlag bei T. Com. Lotze, Geogr. in Augsburg.




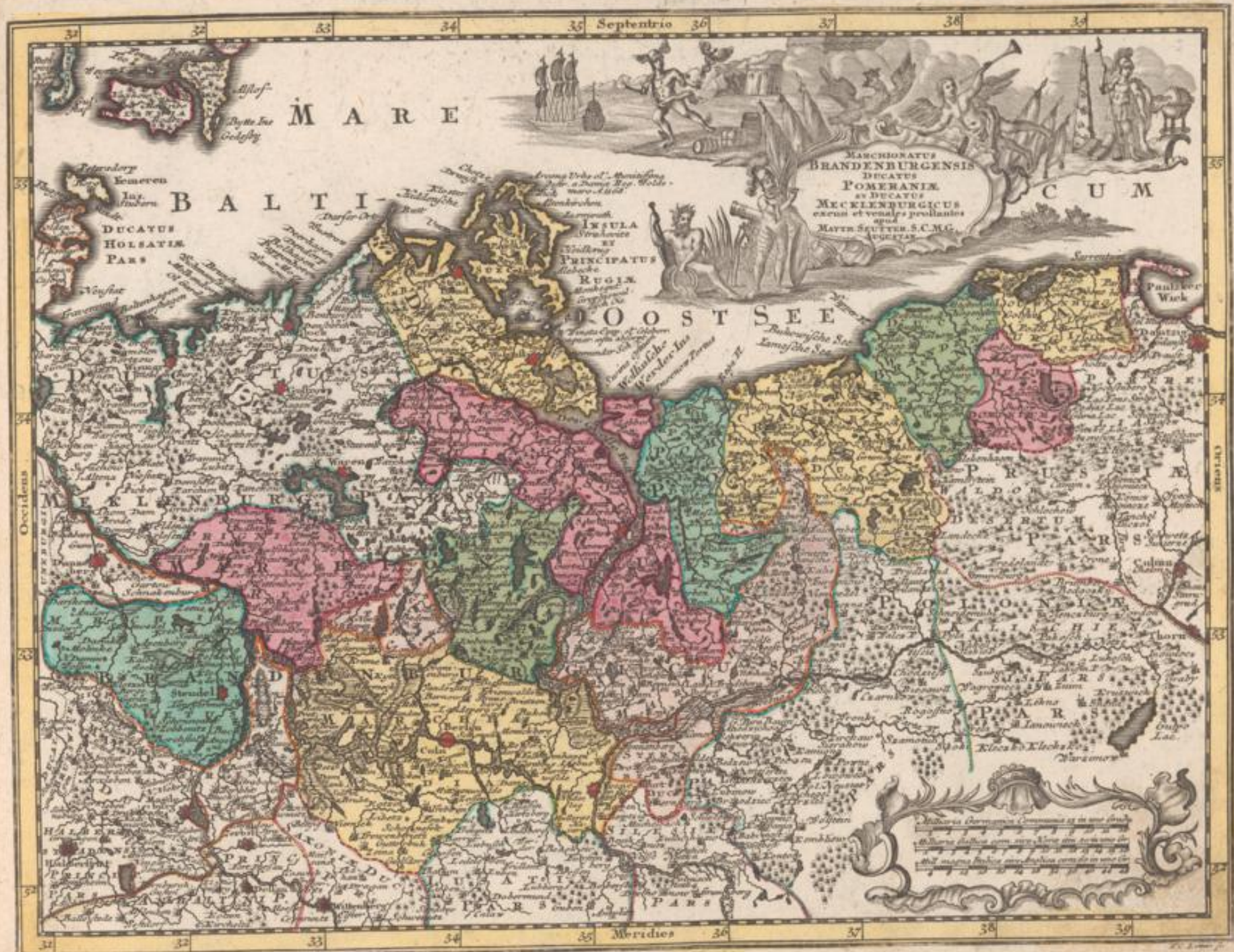


SAXONIA
SUPERIORIS
Circulus illius
Ducatus Electoratus
Saxon March Misnia
Landi Thuring Princ
Anhalt Schwarzburg etc
cum aliis inferis et
adiacent Provinciis
accurate delineat.
per
MATTH. SEUTTER
SCMG. Auc. Viend.
Com. Praep. XII
Vicarius.

Anexo im Verlag bey Esh. Com. Lotter. Geogr. in Augsburg.

Esh. Com. Lotter.





Argens in Verlag bey Tob: Conrad Lotter, Geogr. in Augsburg.


Cum Or. et Priv. S. R. I. Imperat.

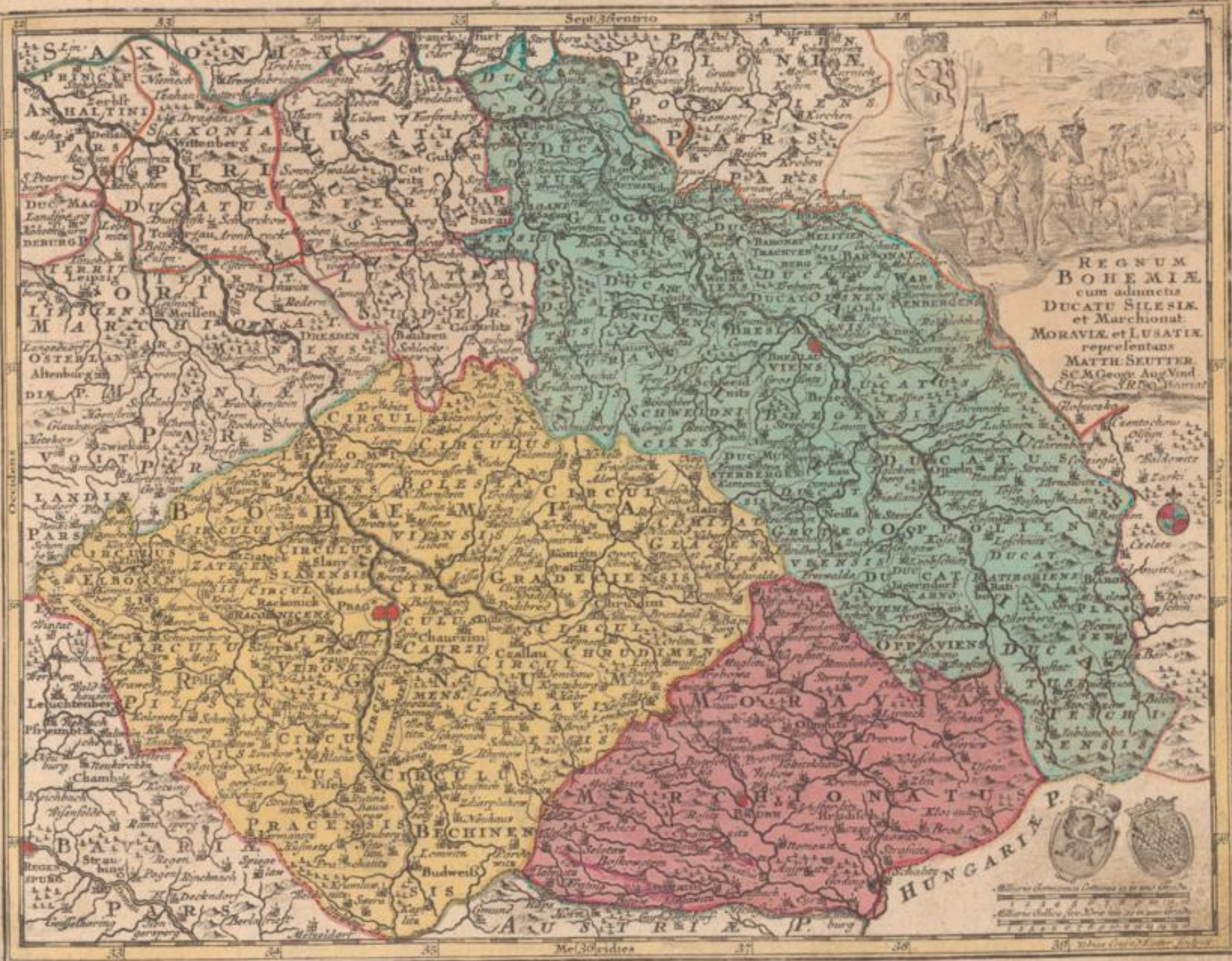






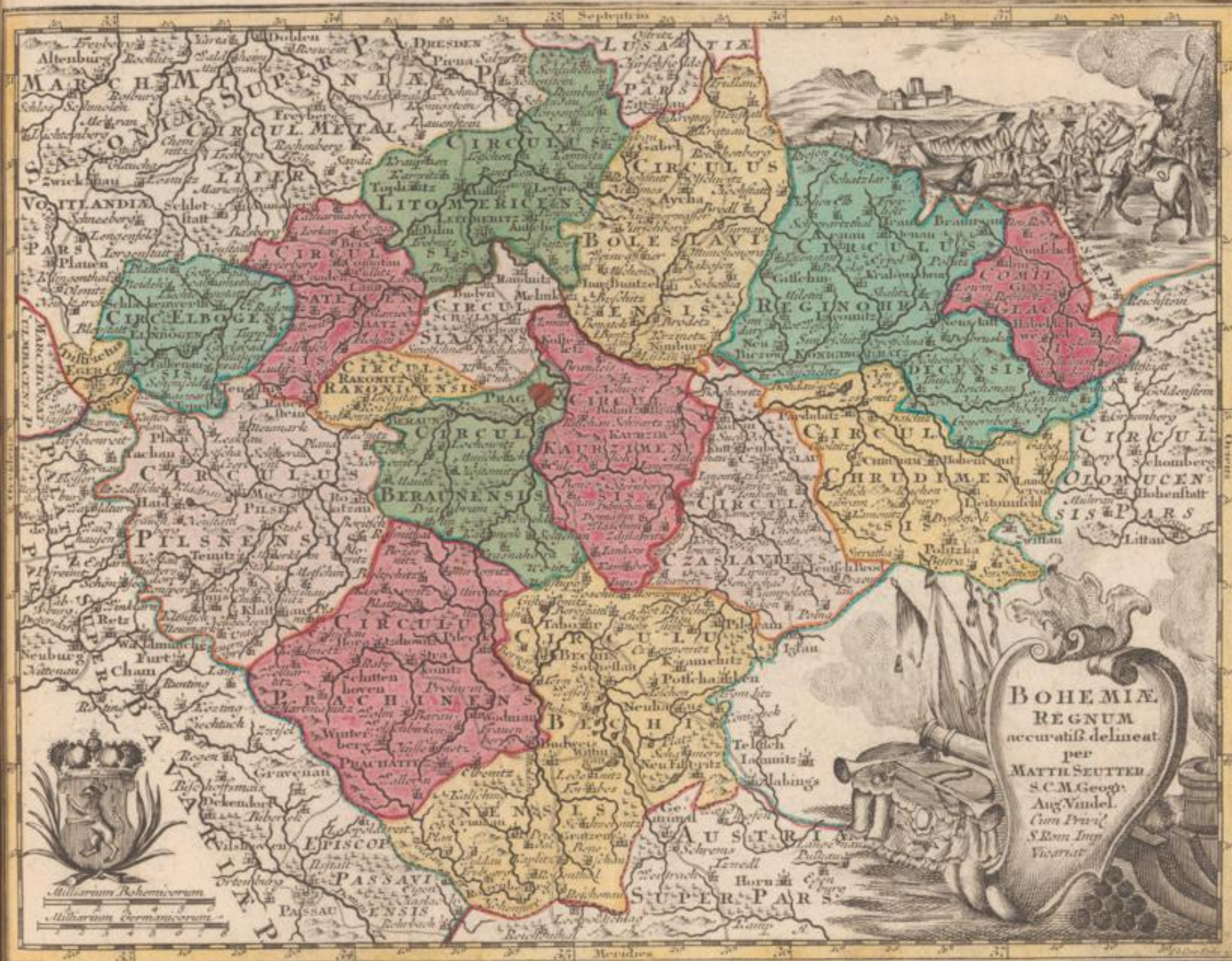
Anjens in Verlag bey Tob: Cour: Lotter, Geogr. in Augsburg.





Asijus in Verlag bey Tob. Gess. Lotter. Geogr. in Augsb.






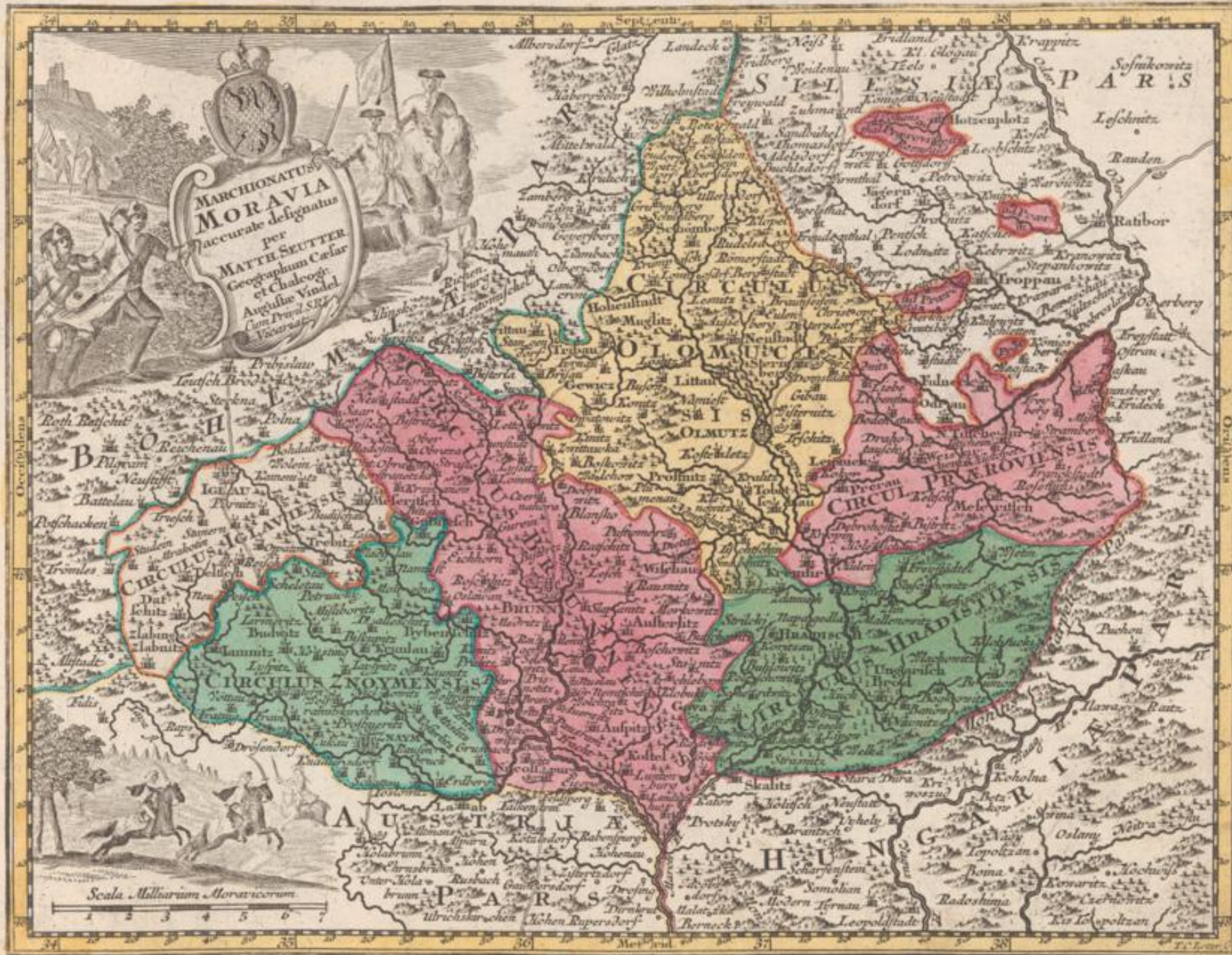
Angen. im Verlag bey Tob. Am. Lotter, Geogr. in Augsburg.






Angew. Verlag hof T. C. Lotter, Geogr. in Augsburg.











Cum Privilegio S. R. I. Vicariatus


Anno in Verlag bey T. C. Lotter Geogr. in Augsburg.

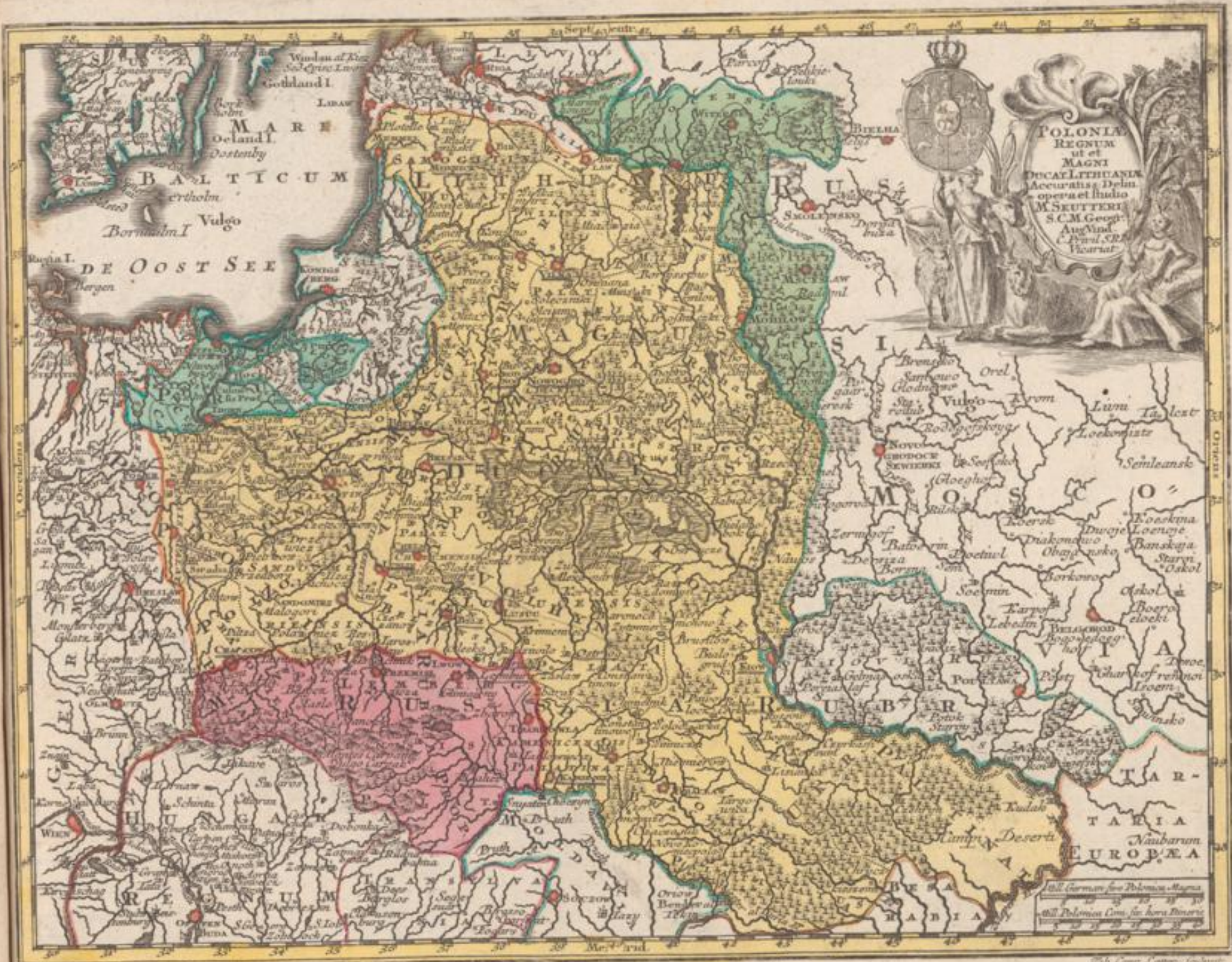
Andr. Silbermann Sculp.











Anno in Verlag bey Ioh. Cou. Lotter, Geogr. in Augsburg.

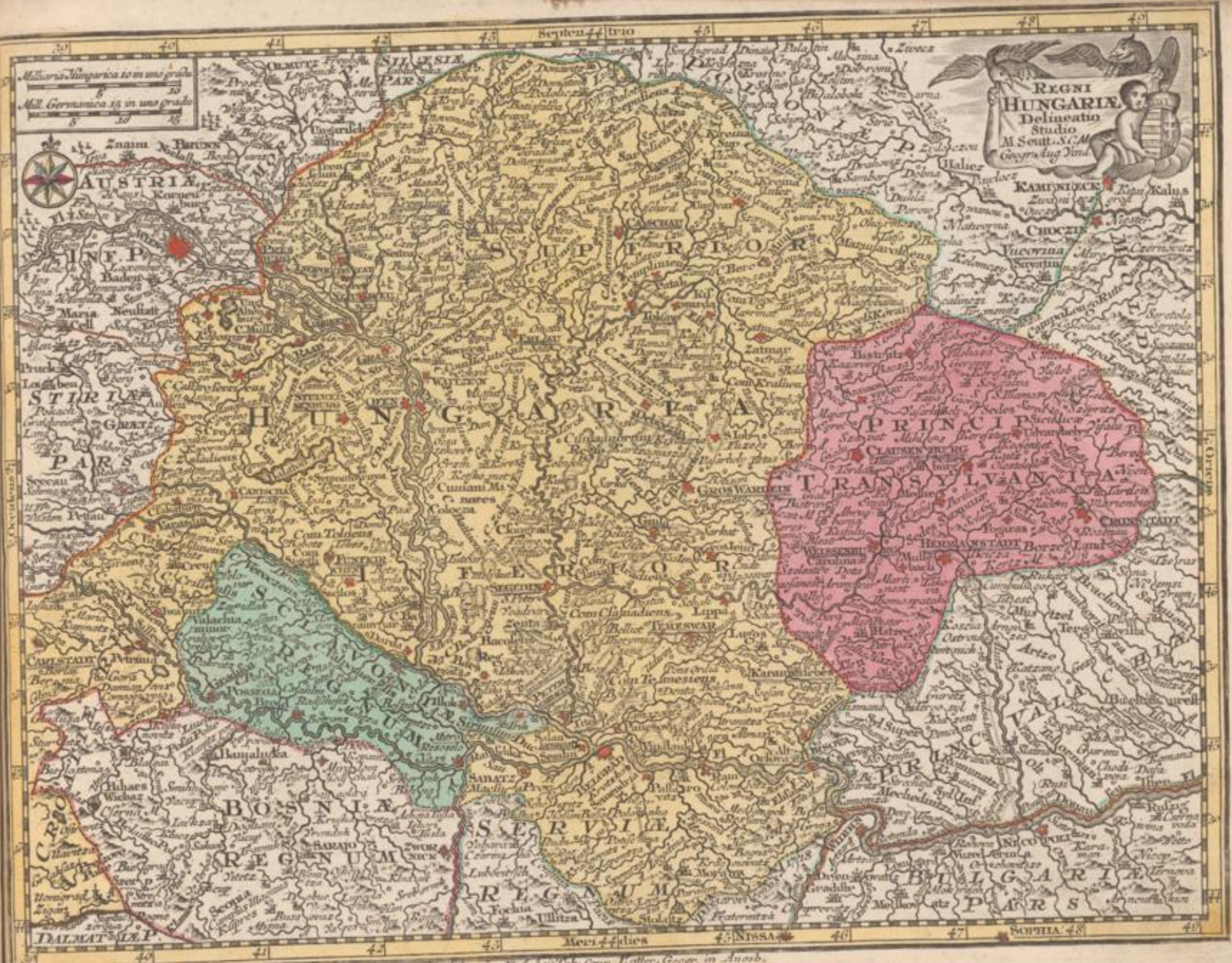
Joh. Cou. Lotter, Sculp.






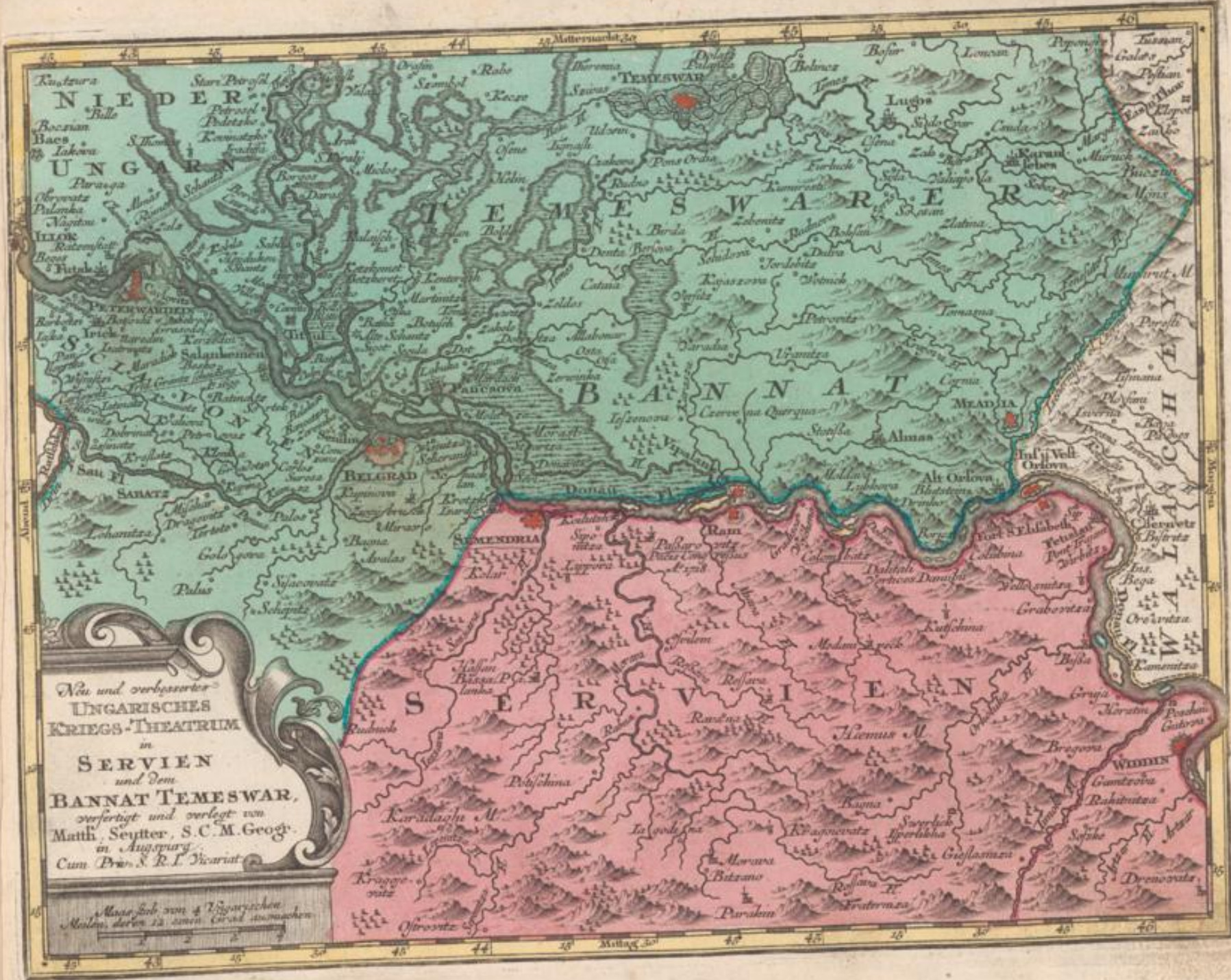
Anjens in Verlag bey Tob. Com. Lotter, Geogr. in Augsburg.





Intens im Nord. bei Pilsen. über. Heber. Geogr. in Ansb.





Neu und verbessertes
UNGARISCHES
KRIEGS-THEATRUM
 in
SERBIEN
 und dem
BANNAT TEMESWAR,
 verfertigt und verlegt von
 Matth. Seipfer, S. C. M. Geogr.
 in Augspurg
 Cum Priv. S. R. I. Vicariat


Maassstab von 4 Ungarischen
 Meilen, deren 12 einen Grad ausmachen





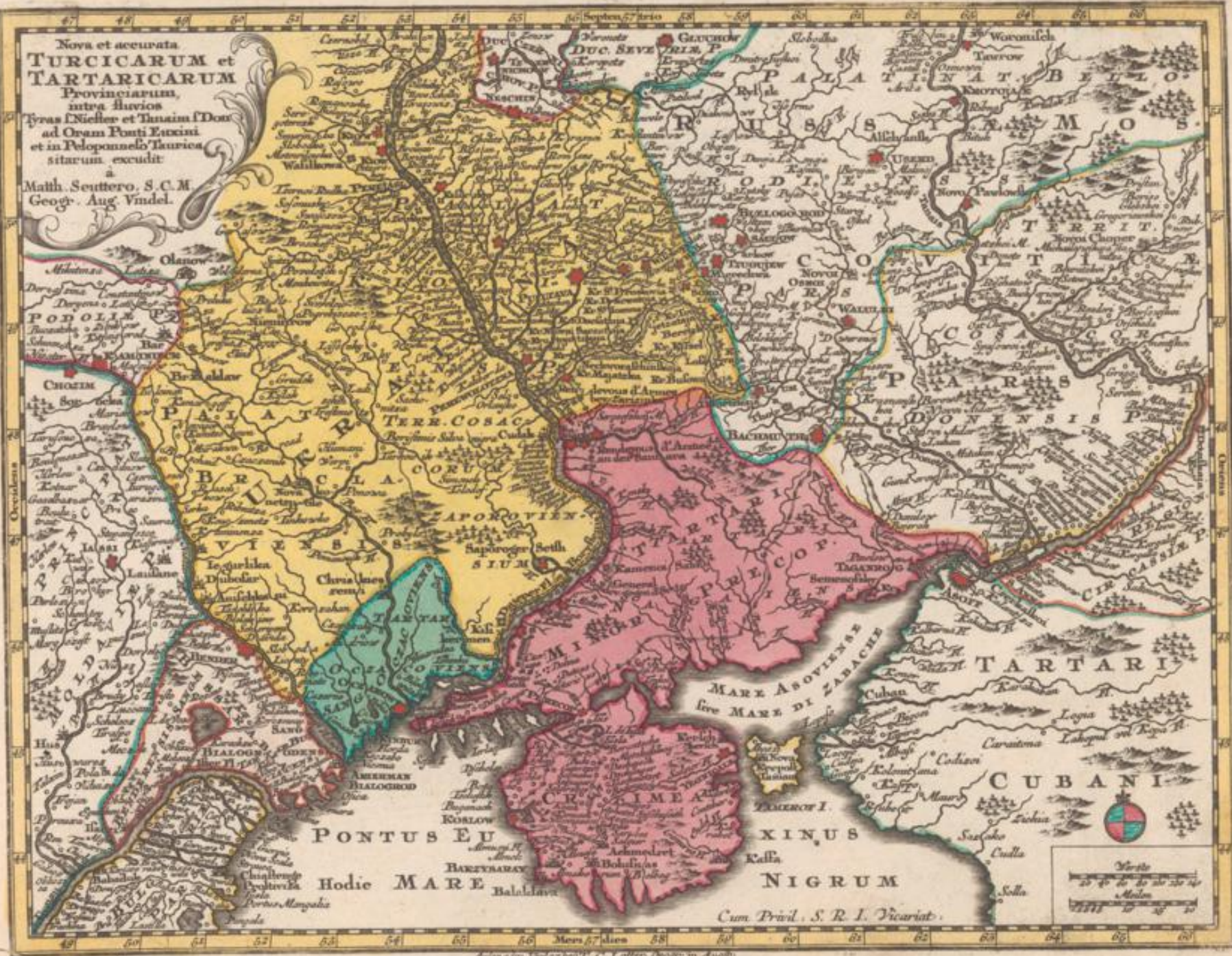
Agrippa in Vindobona Geogr. C. Lotter, Geogr. in Augsburg.

C. Lotter sc.



Nova et accurata
**TURCICARUM et
TARTARICARUM**
Provinciarum,
intra Haevios
Tyras (Niether) et Tanaim (Don)
ad Oram Ponti Euxini
et in Peloponneso Turcica
sitaram, excudit


Math. Seuttero, S. C. M.
Geogr. Aug. Vindel.

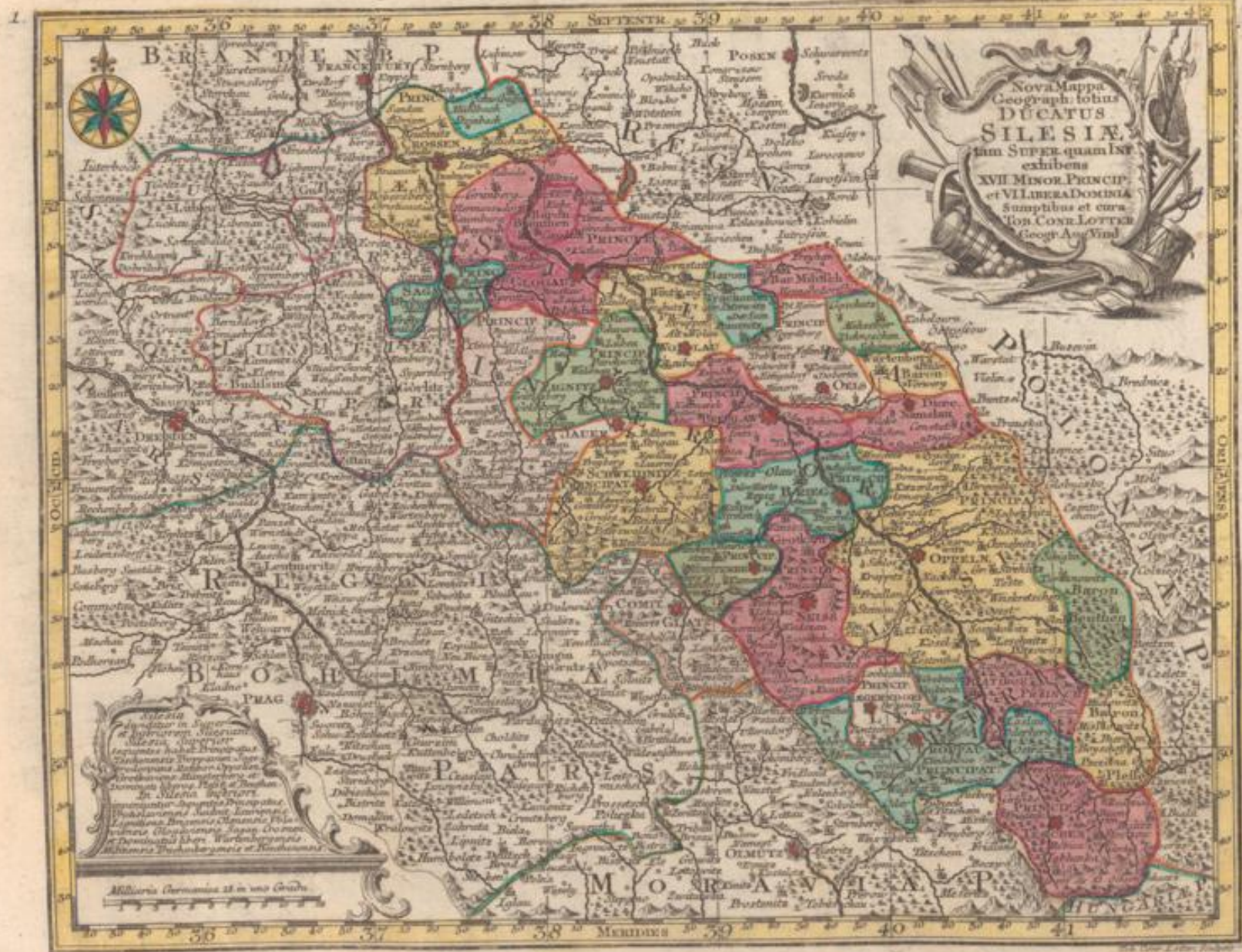


Cum Privilegio S. R. I. Vicariatus

Adjectum in Verlag bey A. C. Lotters, Geogr. in Augsb.





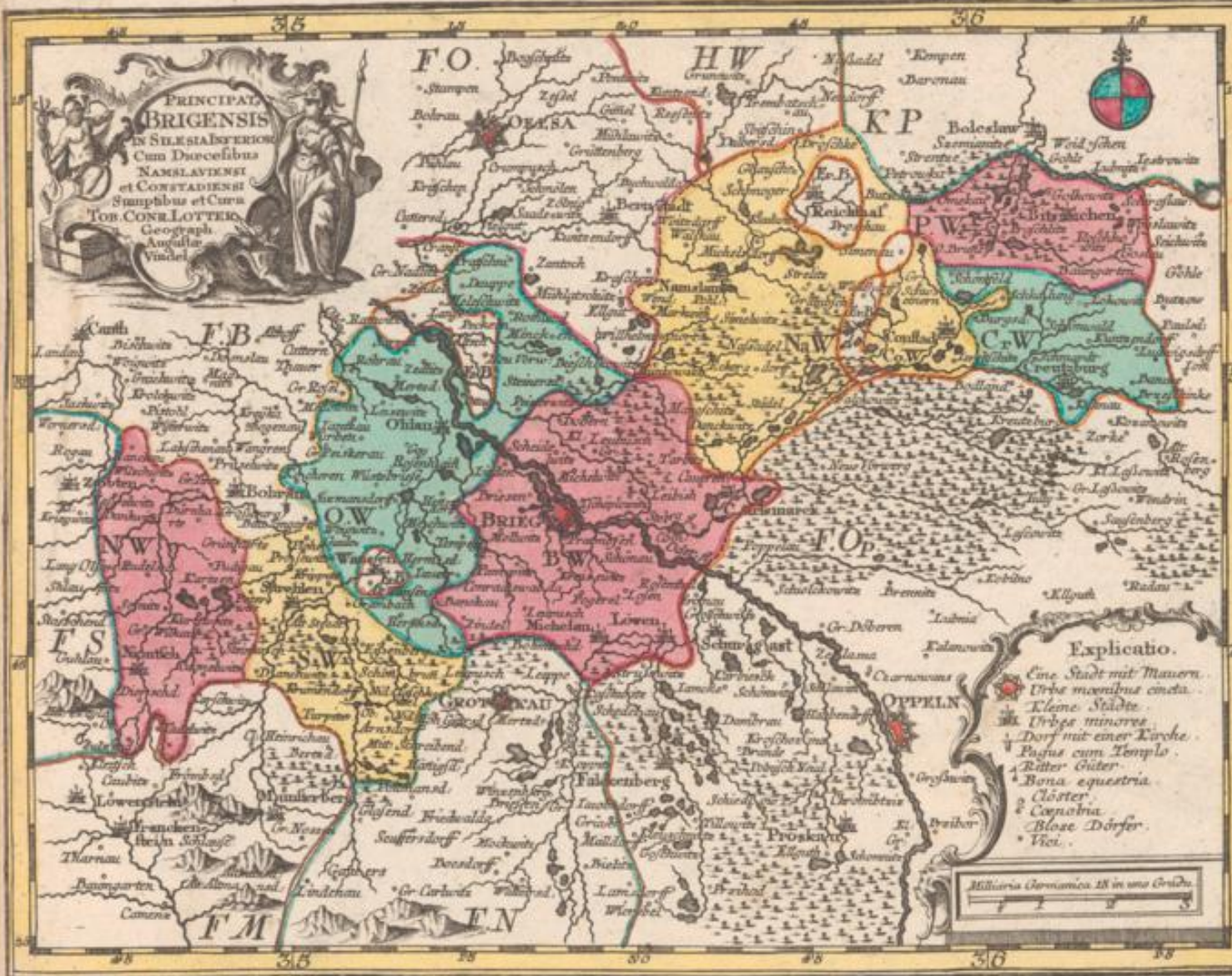












Erklärung
 der großen Buchstaben
 Das Fürstenthum Brieg
 besteht aus folgende Weichbildern
 NW. Nimptcher Weichbild
 SW. Strohlner Weichbild
 OW. Ohlauer Weichbild
 BW. Briegisch Weichbild
 PW. Pitschner Weichbild
 CrW. Grenzburger Weichbild
 NaW. Namslauer Weichbild
 CoW. Constadischer Weichbild
 so zum Fürst. Olsa gehöret


Angränzende Länder
 F.S. Fürstenth. Schweidnitz
 F.B. Fürstenth. Breslau
 F.O. Fürstenth. Olsa
 HW. Herrsch. Warthenberg
 KP. Königreich. Pohlen
 F.Op. Fürstenth. Oppeln
 F.N. Fürst. Neiß u. Grottkau
 F.M. Fürstenth. Münsterberg
 Er.B. Erz. Bischth. Breslau.

Explicatio
 Principatus Brigensis
 consistit ex sequentibus Diocesisibus
 NW. Diocesis Nimptsch.
 SW. Diocesis Strolensis.
 OW. Diocesis Olaviensis.
 BW. Diocesis Briegensis.
 PW. Diocesis Pitschnensis.
 CrW. Diocesis Cruciburgensis.
 NaW. Diocesis Namslav. ad Princ.
 Vratislaviensem pertinens.
 CoW. Diocesis Constadiensis, ad
 Princip. Olsensem pertinens.

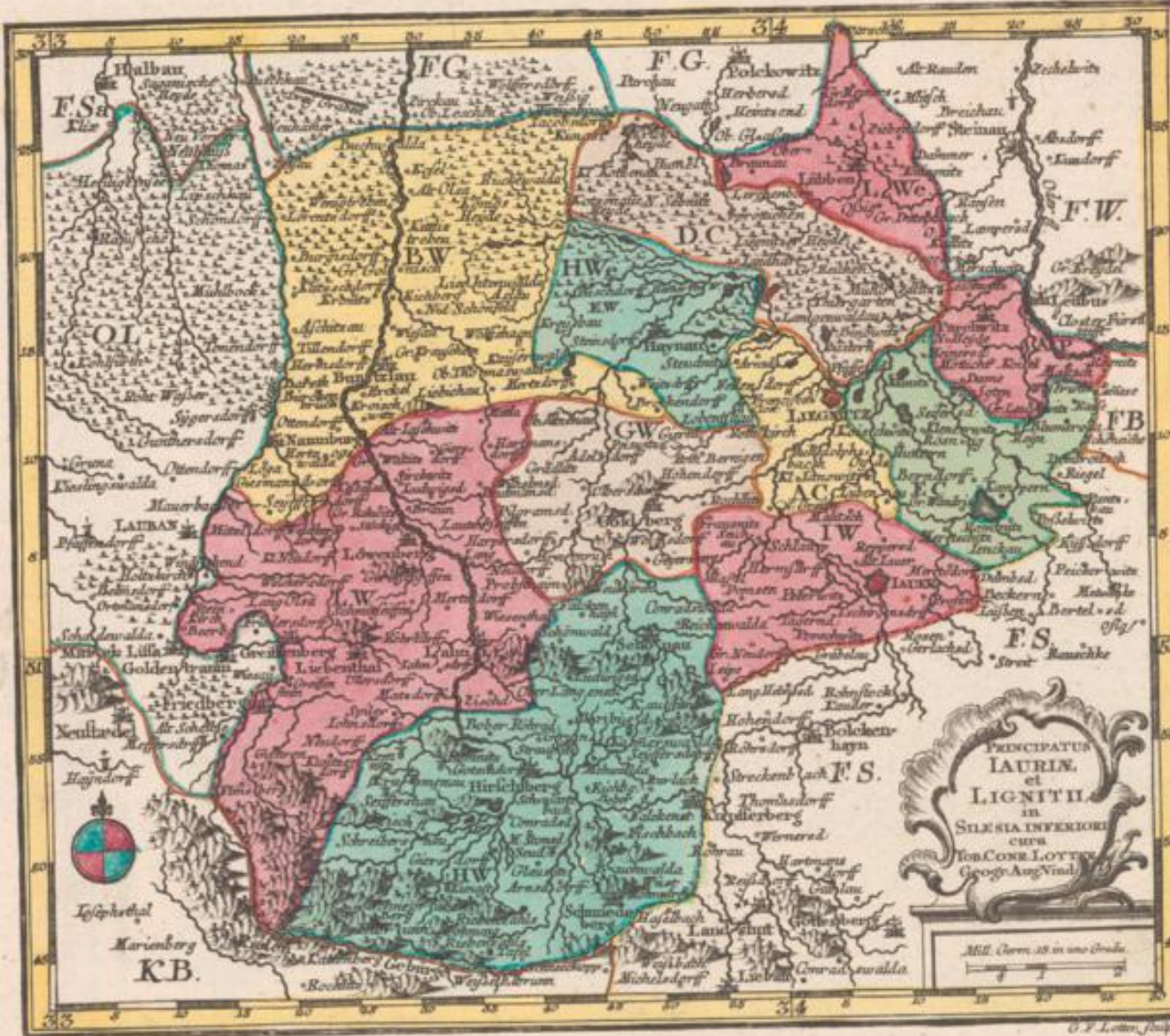
Adjacent
 F.S. Principatus Suidmiciensis.
 F.B. Princip. Vratislaviensis.
 F.O. Princip. Olenensis.
 HW. Dominat. Warthenberg.
 KP. Regnum Poloniae.
 F.Op. Princip. Oppoliensis.
 F.N. Princ. Nysensis, seu Grottkau.
 F.M. Princip. Münsterberg.
 Er.B. Archiepisc. Vratislaviensis.

Explicatio.
 Eine Stadt mit Mauern.
 Urbe maximis cincta.
 Kleine Städte.
 Urbes minores.
 Dorf mit einer Kirche.
 Pagus cum Templo.
 Ritter Güter.
 Bona equestria.
 Clöster.
 Conoba.
 Bloße Dörfer.
 Vici.

Georg. Friedrich. Lotter, sculp.



5.



Erklärung
 Der großen Buchstaben, welche
 auf dieser Charte vorkommen

I. Das Fürstenthum Jauer,
 bestehet aus folgenden Weichbildern als
 BW. Das Buntzlauer Weichbild.
 LW. Das Löbenberger Weichbild.
 HW. Das Hirschberger Weichbild.
 LW. Das Jauerische Weichbild.

II. Das Fürstenthum Lagenitz
 LW. Das Lubusche Weichbild.
 EC. Erster Kreis für der Heyde.
 AC. Anderer Kreis für der Heyde.
 DC. Dritter Kreis über der Heyde.
 AP. Das Amt Parchwitz.
 HW. Das Haynsche Weichbild.
 GW. Das Goldbergener Weichbild.

III. Angränzende Länder
 F.Sa. Fürstenthum Sagan.
 OL. Ober-Lausitz.
 K.B. König. Böhmen.
 F.S. Fürstenth. Schweidnitz.
 F.B. Fürstenth. Breslau.
 F.W. Fürstenth. Wohlau.
 F.G. Fürstenth. Glogau.

Explicatio
 Litterarum versalium in hac mappa

I. Principatus Laurinensis
 consistit ex sequentibus Diocesis
 BW. Diocesis Boleslaviensis.
 LW. Diocesis Leobergensis.
 HW. Diocesis Hirschbergensis.
 IW. Diocesis Laurinensis.

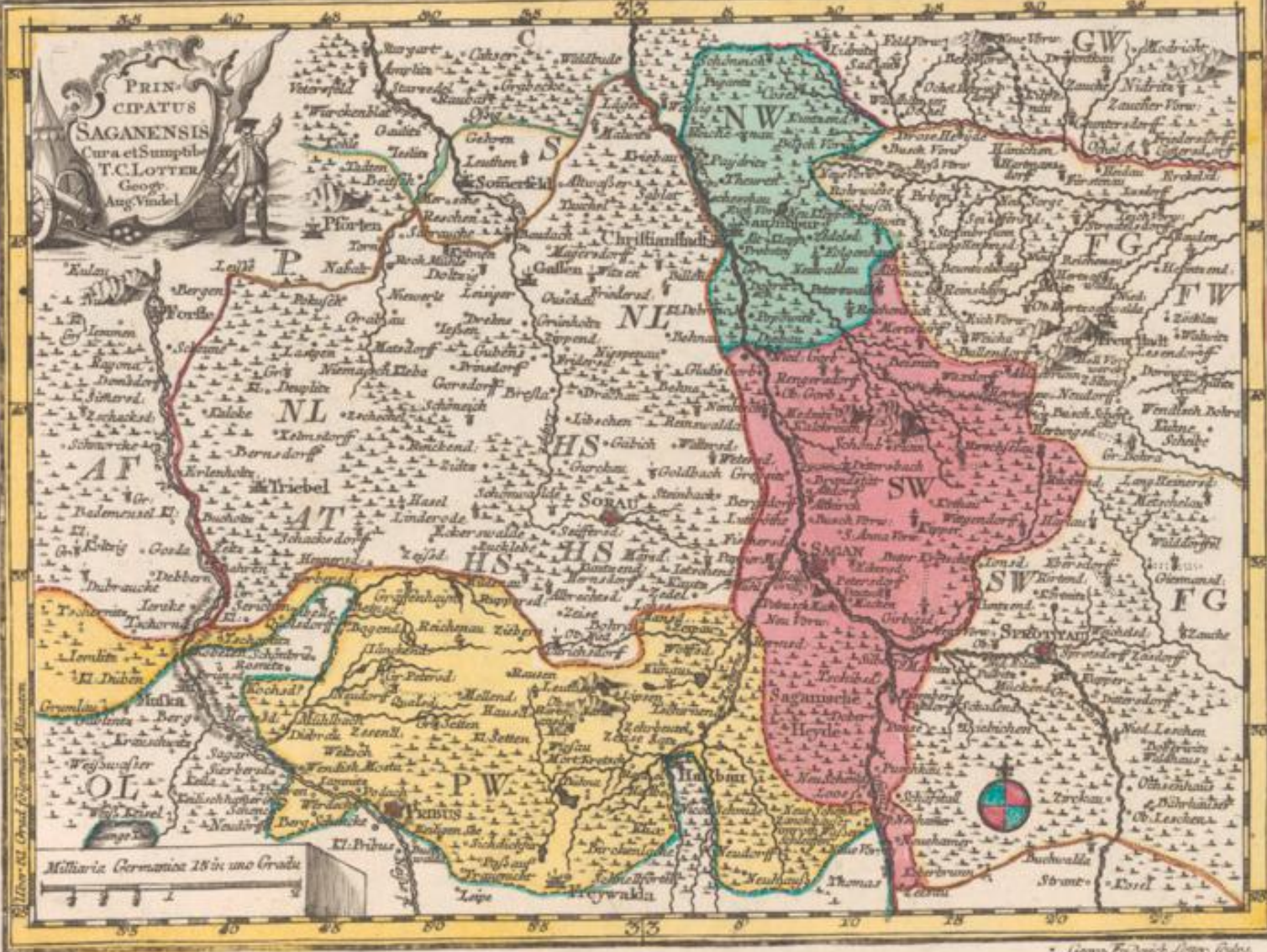
II. Principatus Lignithensis
 LW. Diocesis Lubusensis.
 EC. Circulus primus ante Heyde.
 AC. Circulus secundus.
 DC. Circulus tertius.
 AP. Praefectura Parchvicensis.
 HW. Diocesis Haynicensis.
 GW. Diocesis Goldbergensis.

III. Regiones adjacentes
 F.Sa. Princip. Sagan.
 OL. Lusatia Superior.
 K.B. Regnum Bohemae.
 F.S. Princip. Svidnicensis.
 F.B. Princip. Vratislaviensis.
 F.W. Princip. Wohlaviensis.
 F.G. Princip. Glogaviensis.

O. F. Lotter, Sculp.








Erklärung
 Der großen Buchstaben.
 Das Saganische Fürstenth.
 wird in 3 Weichb. eingetheilt:
 SW. Saganische Weichbild.
 FW. Prubusische Weichbild.
 NW. Naumburg Weichbild.


Angrenzende Länder sind.
 Gegen Morgen.
 FG. Fürstenth. Glogau.
 Davon etwas zu sehen ist
 von dem.
 SW. Sprottauische Weichb.
 FW. Freystadtische Weichb.
 GW. Grünbergische Weichb.
 Gegen Mittag.
 OL. Ober-Lausitz.
 Gegen Abend.
 NL. Nieder-Lausitz.
 Davon absonderlich zu sehen.
 HS. Herrschaft Sorau.
 AT. Amt Triebel.
 S. Herrsch. Sommerfeld.
 AF. Amt Forst.
 P. Herrsch. Pforten.
 Gegen Mitternacht.
 C. Herzogth. Crossen.

Explicatio.
 Principatus Saganensis
 iudicium & Diocesis sequentes.
 SW. Diocesis Saganensis.
 FW. Dioc. Prubusensis.
 NW. Dioc. Naumburgensis.

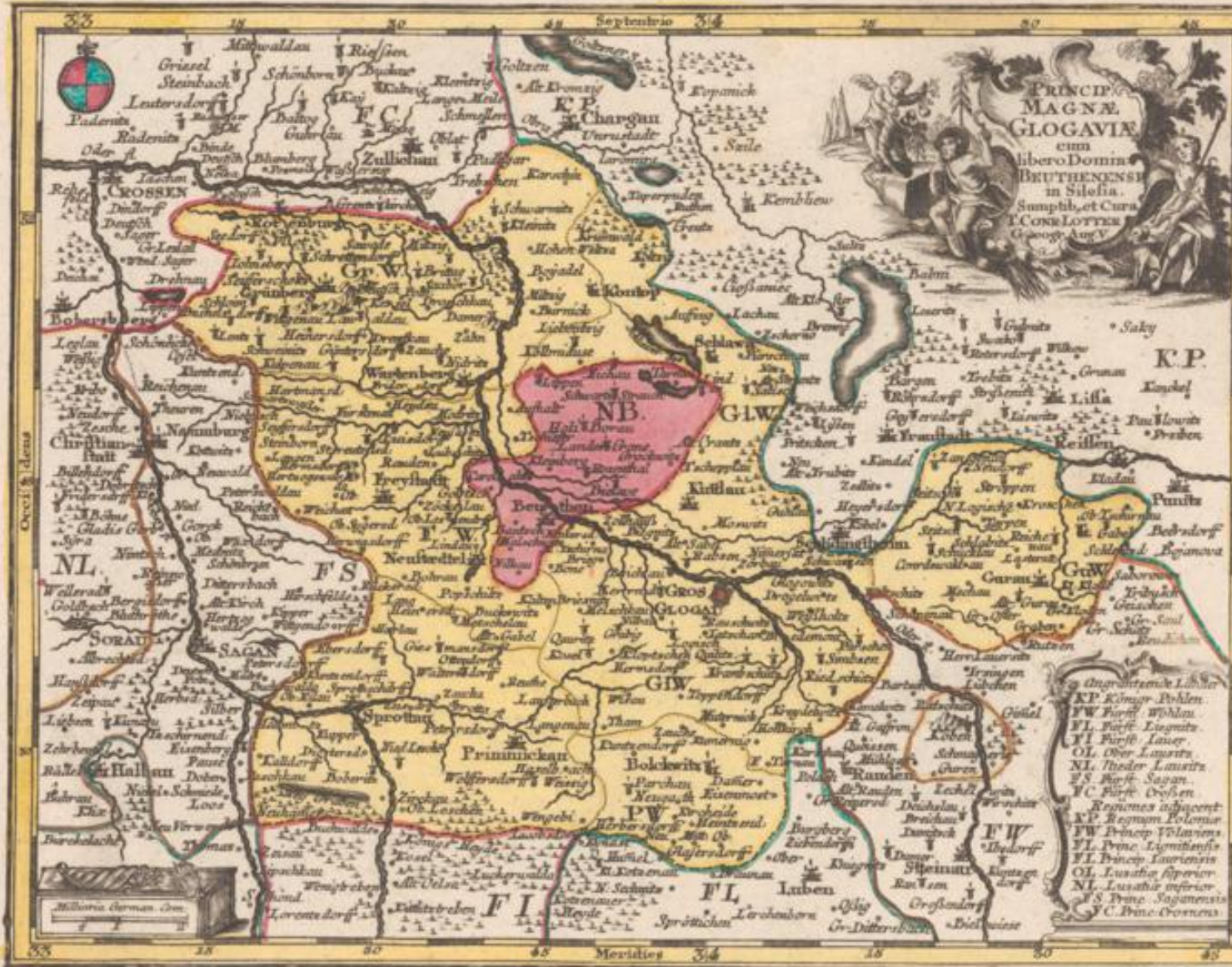
Regiones adjacentes.
 Versus Orientem.
 FG. Principat. Glogauensis
 et praesertim in hoc sita.
 SW. Dioc. Sprottauensis.
 FW. Dioc. Freystadensis.
 GW. Dioc. Grünbergensis.
 Versus Meridiem.
 OL. Lusatia superior.
 Versus Occidentem.
 NL. Lusatia inferior, et de
 hac praesertim.
 HS. Dominatus Sorauensis.
 AT. Praefectura Triebel.
 S. Dominat. Sommerfeldensis.
 AF. Praefectura Forstensis.
 P. Dominat. Pfortensis.
 Versus Septentrionem.
 C. Ducatus Crossensis.

Geogr. Friedrich Lorenz sculp.





9.



Erklärung
Der Grossen
Buchstaben.
Das Fürstenth
Gros Glogau
wird in verschiede
ne Weichbilder ein
getheilt.
G.W. Grünberger
Weichbild.
F.W. Freystader
Weichbild.
S.W. Sprottauer
Weichbild.
G.W. Glogauer
Weichbild.
P.W. Polkowitz er
Weichbild.
G.A.W. Gurauer
Weichbild und die
freye Standes
Herrschaft
NB. Nied. Beuthen
in dem Fürstenth
Glogau gelegen.

Explicatio
Principatus
Magnae Glogaviae
in varias Dioceses
dividitur, sc. p.
G.W. Dioc. Grünberg
F.W. Dioc. Freystad
S.W. Dioc. Sprotta
G.W. Dioc. Glogau
P.W. Dioc. Polkowitz
G.A.W. Diocesis
Guraviensis; et
NB. liber. Domina
tus Beuthenensis
inferior.

O. F. Lorenz, fecit.







4,50 N.

382/28

